

Manor Park ward information

Last updated: May 2024

Produced by: Risk, Performance & Procurement

Contact: performance@rushmoor.gov.uk

Contents	Page
Local democracy	1
Map of Manor Park	2
Resident survey results	3
Ward population and makeup 2021	4
Deprivation breakdown	7

Local democracy

Rushmoor Borough Council ward councillors for Manor Park:

Member	Party	Year elected
Councillor Ivan Whitmee	Labour	2024
Councillor Becky Williams	Labour	2023
Councillor Peace Essien Igodifo	Conservative	2022

Member(s) of the County Council for Manor Park ward:

Member	Party	Year elected
County Councillor Bill Withers	Conservative	2021

Member of Parliament for Aldershot Constituency:

Member of Parliament	Party	Year elected
Leo Docherty	Conservative	2019

Election Turnout

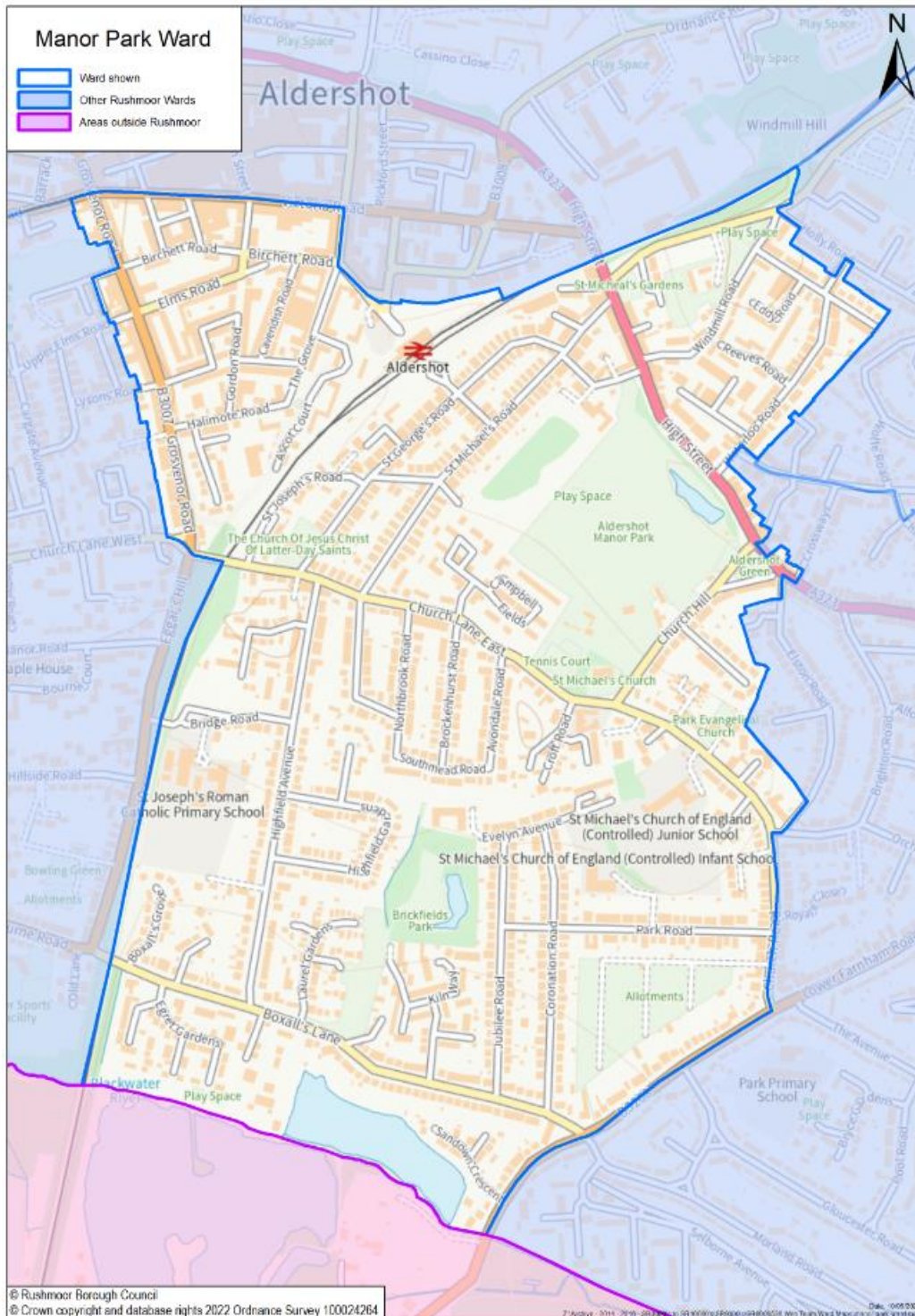
Date	Type	Election Turnout for Manor Park ward
2 May 2024	Local elections	40.1%

More information can be found on Rushmoor's web site at

<https://www.rushmoor.gov.uk/your-council/elections-and-voting/polling-stations-and-wards/manor-park-ward/>

Map of Manor Park

Manor Park covers the area in Aldershot surrounding the park, from the railway line in the west continuing up Grosvenor Road, and the High Street in the North and to Lower Farnham Road in the south east.



Resident survey results

The last Rushmoor Borough Council residents' survey where result can be produced at a ward level, was carried out in 2022. The survey was an online survey and 1,021 surveys were returned, in total 99 residents in Manor Park ward completed the survey. Although not all wards had a representative number of responses the results can give an indication to what respondents in a ward think.

Below is a summary of the results for Manor Park ward.

Top five factors that are important in making somewhere good to live and need improving by ward

Here are the top things that are important in making somewhere good to live and need improving. If something is in the top five list for importance and need improving, it is in bold.

Important in making somewhere good	Top five	Need improving
Shopping facilities	1 st	Shopping facilities
The level of crime	2 nd	Road and pavement repairs
Parks and open spaces	3 rd	The level of crime
Health services	4 th	Clean streets
Access to nature	5 th	Activities for teenagers

Satisfaction with Rushmoor (Aldershot and Farnborough) as a place to live (with 1 being very dissatisfied and 10 being very satisfied)

	All responses	Aldershot	Manor Park
Average score	5.79	5.65	5.48

Respondents from Manor Park ward have a lower satisfaction with Rushmoor as a place to live than respondents from Aldershot, and a lower satisfaction than all respondents to the survey.

How strongly do you feel you belong to your local area? (very and fairly strongly)

	All responses	Aldershot	Manor Park
Average score	51.3%	49.0%	51.1%

Respondents from Manor Park ward feel that they belong to their local area slightly more than those from Aldershot, and slightly less than all those who responded to the survey.

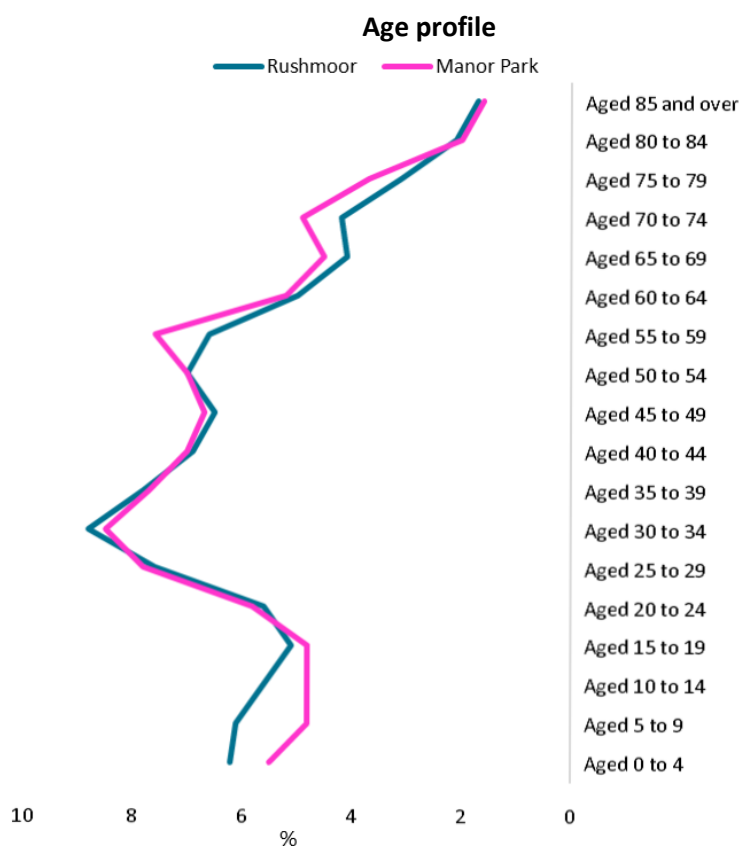
Ward population and makeup 2021

The following data is from the 2021 Census. The Office of National Statistics calculate ward data by aggregating data for small areas to best fit the ward boundaries, and therefore data may differ slightly from other ward data.

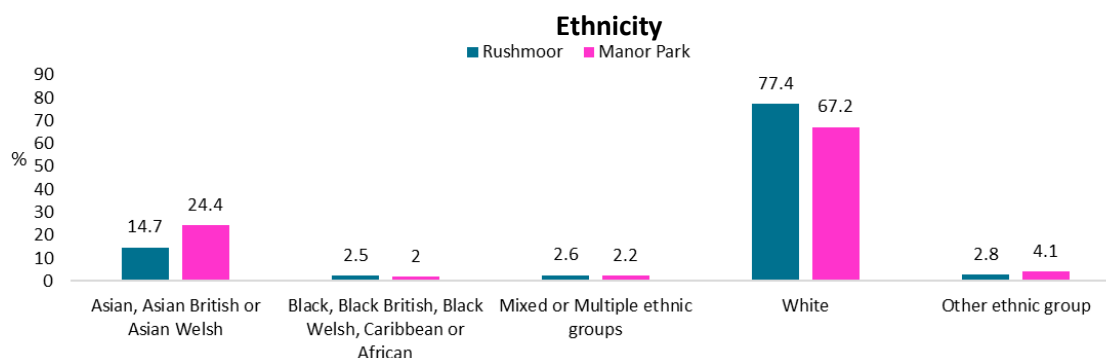
- Population:**

2021 Census	Population	Total households	Female %	Male %
Manor Park	9,300	3,700	49.8	50.2

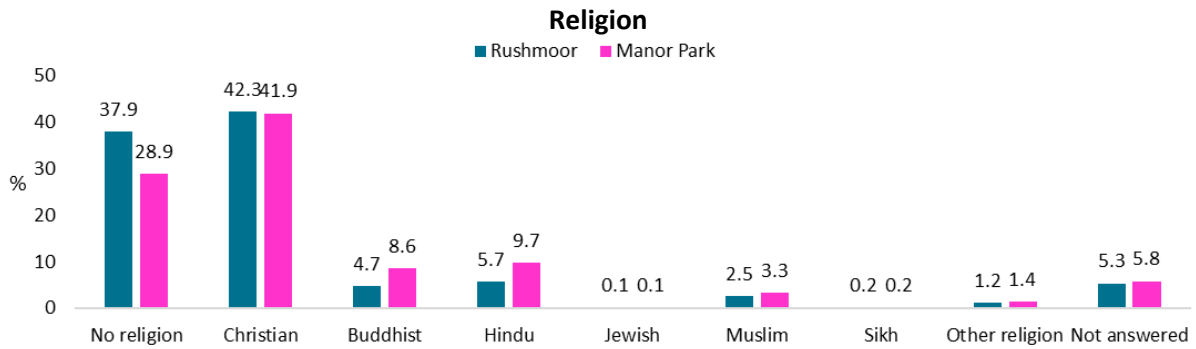
- Age:** Manor Park has slightly less 0-19 year olds, when compared to Rushmoor as a whole.



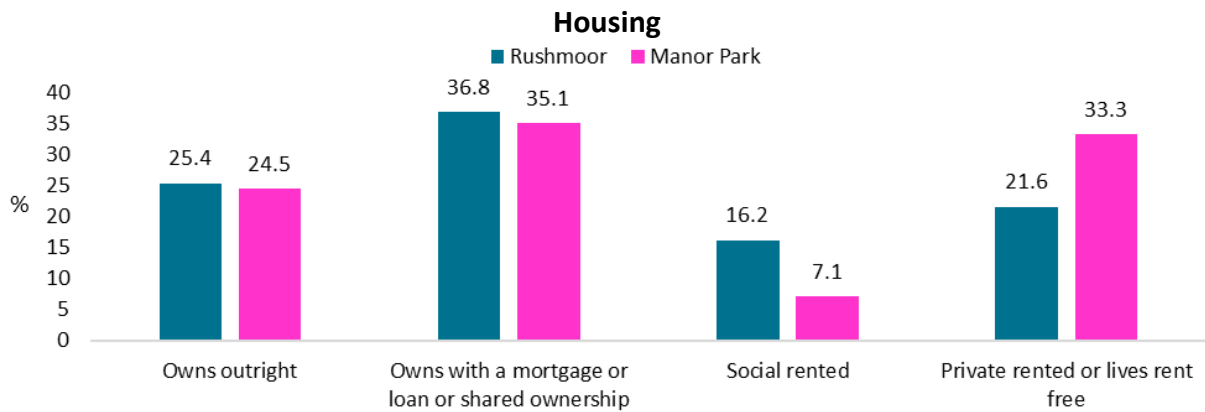
- Ethnicity:** Manor Park has a higher percentage of Asian residents, when compared to Rushmoor as a whole.



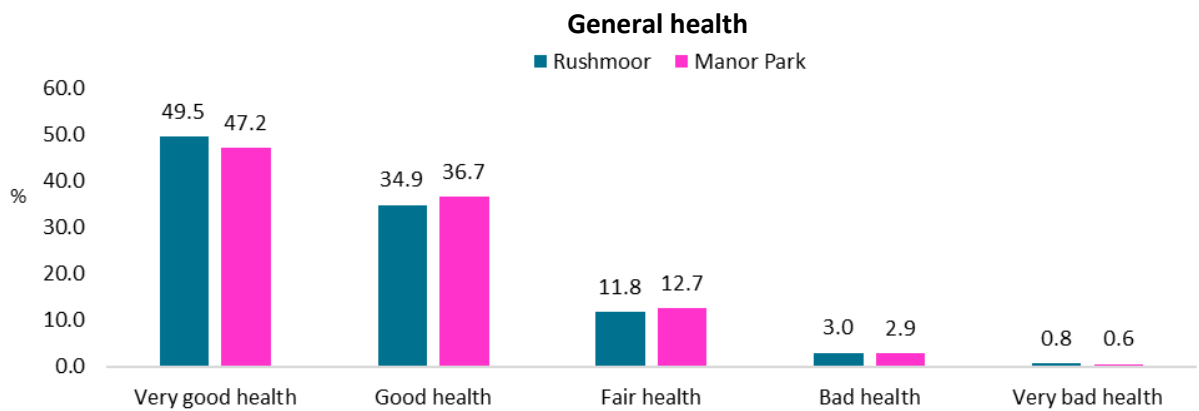
- **Religion:** A lower percentage of Manor Park residents have no religion and a higher percentage are Buddhist and Hindus, when compared to Rushmoor as a whole.



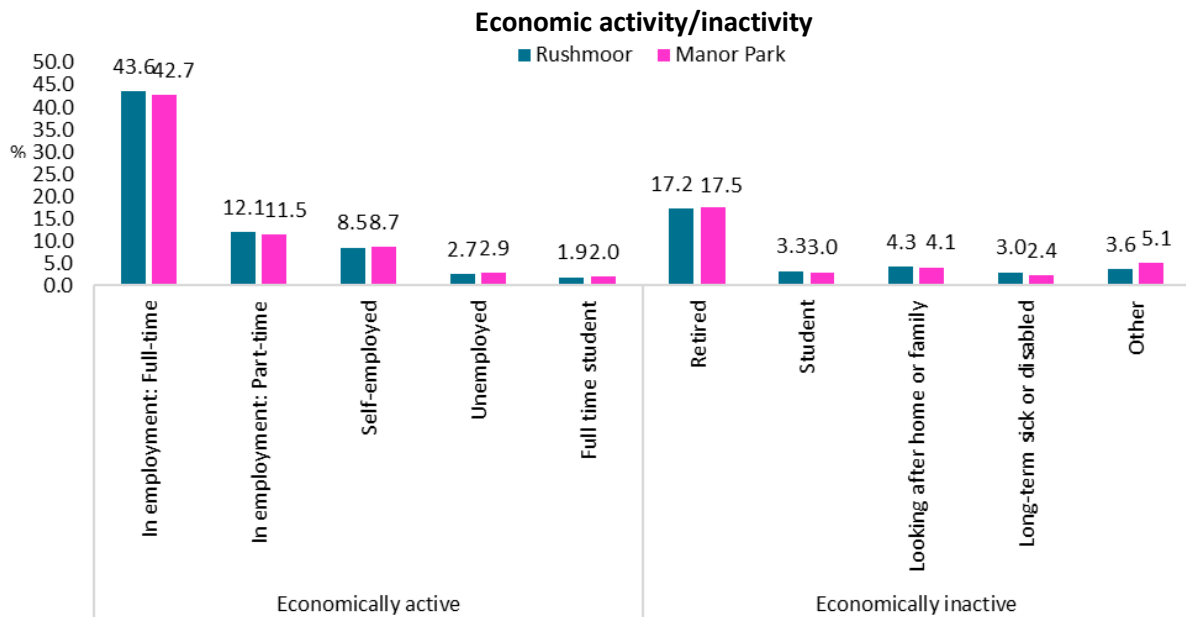
- **Housing:** A higher percentage of residents in Manor Park rent their homes from private landlords and a lower percentage rent their homes from social landlords (housing associations), when compared to Rushmoor as a whole.



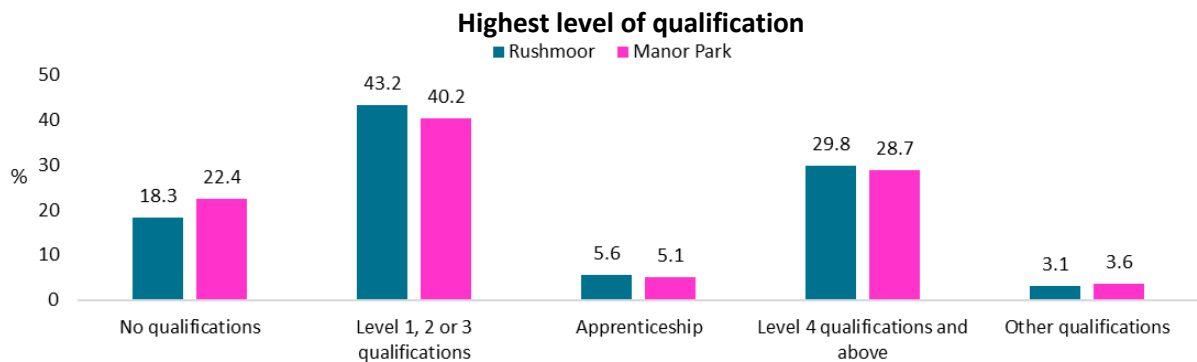
- **Health:** A slightly lower percentage of Manor Park residents report very good health and a slightly higher percentage report good health, when compared to Rushmoor as a whole.



- **Economic activity/inactivity:** There is not much difference between the economic activity of Manor Park ward and Rushmoor as a whole.



- **Qualifications:** A slightly higher percentage of Manor Park residents have no qualifications, when compared to Rushmoor as a whole.

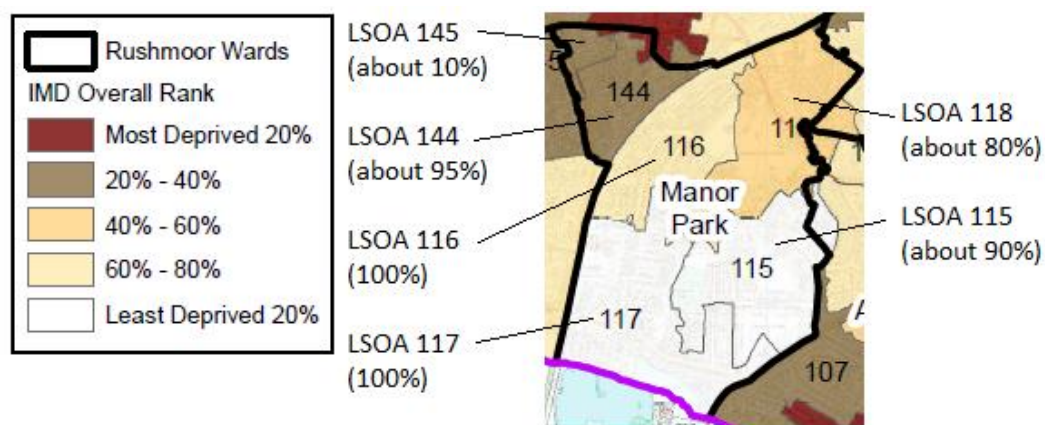


- Level 1 and entry level qualifications: 1 to 4 GCSEs grade A* to C , Any GCSEs at other grades, O levels or CSEs (any grades), 1 AS level, NVQ level 1, Foundation GNVQ, Basic or Essential Skills
- Level 2 qualifications: 5 or more GCSEs (A* to C or 9 to 4), O levels (passes), CSEs (grade 1), School Certification, 1 A level, 2 to 3 AS levels, VCEs, Intermediate or Higher Diploma, Welsh Baccaulaureate Intermediate Diploma, NVQ level 2, Intermediate GNVQ, City and Guilds Craft, BTEC First or General Diploma, RSA Diploma
- Apprenticeship
- Level 3 qualifications: 2 or more A levels or VCEs, 4 or more AS levels, Higher School Certificate, Progression or Advanced Diploma, Welsh Baccaulaureate Advance Diploma, NVQ level 3; Advanced GNVQ, City and Guilds Advanced Craft, ONC, OND, BTEC National, RSA Advanced Diploma
- Level 4 qualifications and above: degree (BA, BSc), higher degree (MA, PhD, PGCE), NVQ level 4 to 5, HNC, HND, RSA Higher Diploma, BTEC Higher level, professional qualifications (for example, teaching, nursing, accountancy)
- Other: vocational or work-related qualifications, other qualifications achieved in England or Wales, qualifications achieved outside England or Wales (equivalent not stated or unknown)

Deprivation breakdown

The Government's Index of Multiple Deprivation (IMD) 2019 provides a relative deprivation score for each small area in England, it covers a range of economic, social and housing issues. The overall score is calculated using data from seven domains. Most of indicator data has come from 2015 and 2016 and some of the data is from the 2011 Census. The Indices of Deprivation cover geographical areas that are called Lower-layer Super Output Area level (LSOA), of which there are 32,844 in the country. There are a total of 58 LSOAs in Rushmoor.

Unfortunately, LSOAs and the council's wards do not exactly line up. In Manor Park ward there are all or part of six LSOAs. The following map shows the number of the LSOAs in Manor Park ward and the approximate percentage of the LSOA in the ward. Each LSOA is ranked in order against all other LSOA in the country, where 1 is the most deprived and 32,844 is the least deprived.



LSOA Code	Approx % in Ward	Index of Multiple Deprivation (IMD) 2019	Income	Employment	Education, Skills and Training	Health Deprivation and Disability	Crime	Barriers to Housing and Services	Living Environment
116	100%	22564	15299	24087	22793	23622	17537	16771	17237
117	100%	30853	28701	29129	24419	26045	24520	28802	22009
144	95%	8415	4553	16732	16571	15568	3695	10954	3093
115	90%	27889	27292	25677	20941	19966	19266	28778	21969
118	80%	18993	13259	25145	19738	17709	20034	11013	11449
145	10%	8964	5045	13130	14431	14082	2613	10533	15545

For comparison purposes below is the mean average results for a LSOA in Rushmoor

Average	19887	18826	21461	16538	17925	16645	14986	21641
---------	-------	-------	-------	-------	-------	-------	-------	-------

Manor Park ward has no areas of multiple deprivation (in the 20% most deprived). LSOA 144 (which is mostly in Manor Park ward) has a pocket of deprivation for the Income, Crime and Living Environment domain. LSOA 145 (which is mostly in Rowhill ward) has a pocket of deprivation for the Income and Crime.