

# Aldershot Park ward information

Last updated: May 2024

Produced by: Risk, Performance & Procurement

Contact: [performance@rushmoor.gov.uk](mailto:performance@rushmoor.gov.uk)

Contents	Page
Local democracy	1
Map of Aldershot Park	2
Resident survey results	3
Ward population and makeup 2021	4
Deprivation breakdown	7

## Local democracy

### Rushmoor Borough Council ward councillors for Aldershot Park:

Member	Party	Year elected
Councillor Mike Roberts	Labour	2024
Councillor Sophie Porter	Labour	2023
Councillor Jules Crossley	Labour	2022

### Member(s) of the County Council for Aldershot Park ward:

Member	Party	Year elected
County Councillor Bill Withers	Conservative	2021

### Member of Parliament for Aldershot Constituency:

Member of Parliament	Party	Year elected
Leo Docherty	Conservative	2019

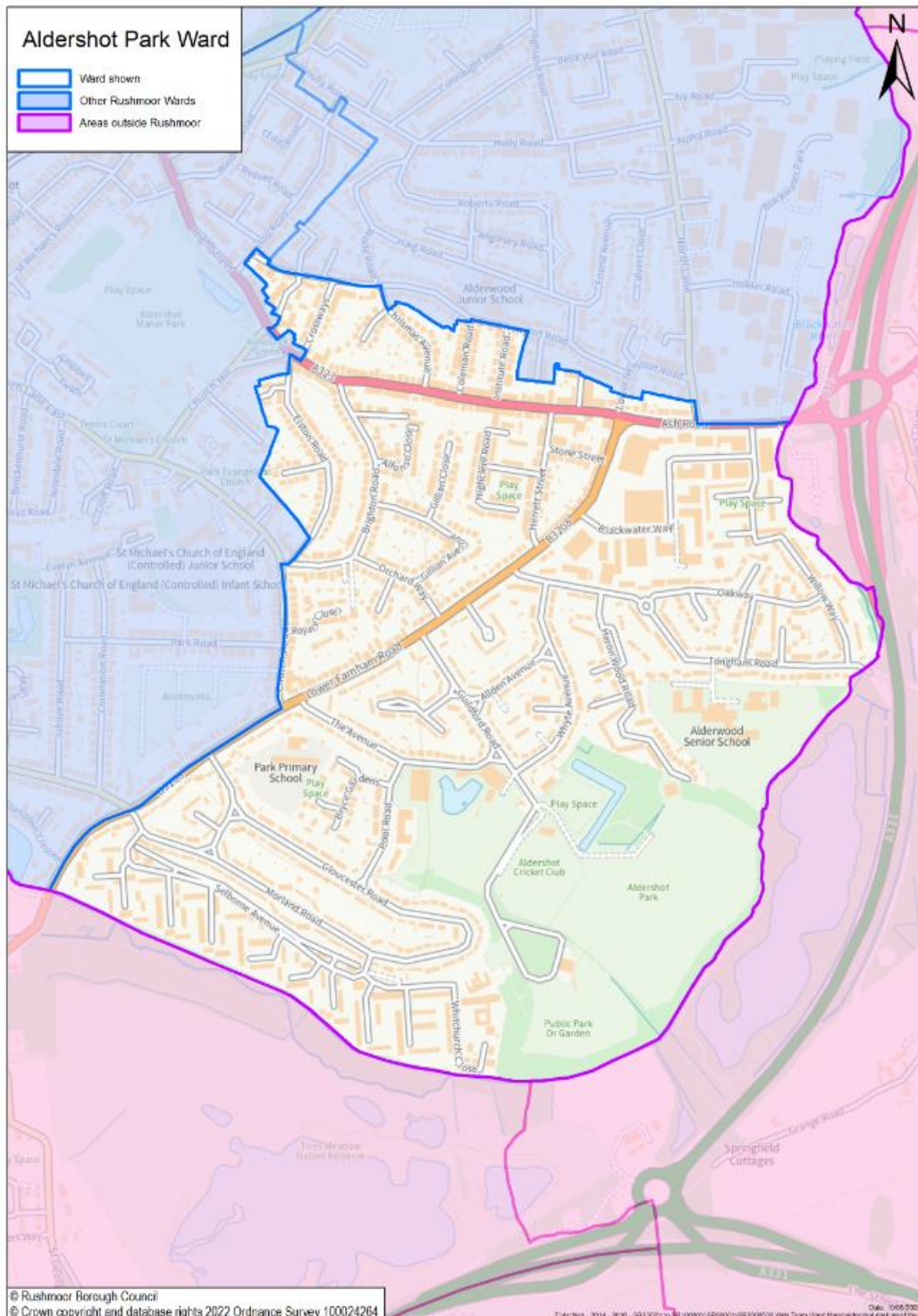
### Election Turnout

Date	Type	Election Turnout for Aldershot Park ward
2 May 2024	Local elections	26.8%

More information can be found on Rushmoor's web site at [Aldershot Park ward - Rushmoor Borough Council](#)

## Map of Aldershot Park

Aldershot Park is in the south east of Aldershot and mainly covers the area to the south of Newport Road and the east of Lower Farnham Road and Elston Road.



## Resident survey results

The last Rushmoor Borough Council residents' survey where result can be produced at a ward level, was carried out in 2022. The survey was an online survey and 1,021 surveys were returned, in total 58 residents in Aldershot Park ward completed the survey. Although not all wards had a representative number of responses the results can give an indication to what respondents in a ward think.

Below is a summary of the results for Aldershot Park ward.

### Top five factors that are important in making somewhere good to live and need improving by ward

Here are the top things that are important in making somewhere good to live and need improving. If something is in the top five list for importance and need improving, it is in bold.

Important in making somewhere good	Top five	Need improving
<b>The level of crime</b>	1 <sup>st</sup>	Road and pavement repairs and <b>Shopping facilities</b>
<b>Parks and open spaces</b>	2 <sup>nd</sup>	-
<b>Health services</b>	3 <sup>rd</sup>	<b>The level of crime</b>
<b>Clean streets</b>	4 <sup>th</sup>	<b>Clean streets</b>
<b>Shopping facilities</b>	5 <sup>th</sup>	Activities for teenagers

### Satisfaction with Rushmoor (Aldershot and Farnborough) as a place to live (with 1 being very dissatisfied and 10 being very satisfied)

	All responses	Aldershot	Aldershot Park
Average score	5.79	5.65	5.60

Respondents from Aldershot Park ward have a slightly lower satisfaction with Rushmoor as a place to live than respondents from Aldershot, and a lower satisfaction than all respondents to the survey.

### How strongly do you feel you belong to your local area? (very and fairly strongly)

	All responses	Aldershot	Aldershot Park
Average score	51.3%	49.0%	54.9%

Respondents from Aldershot Park ward feel that they belong to their local area more than those from Aldershot, and all the those who responded to the survey.

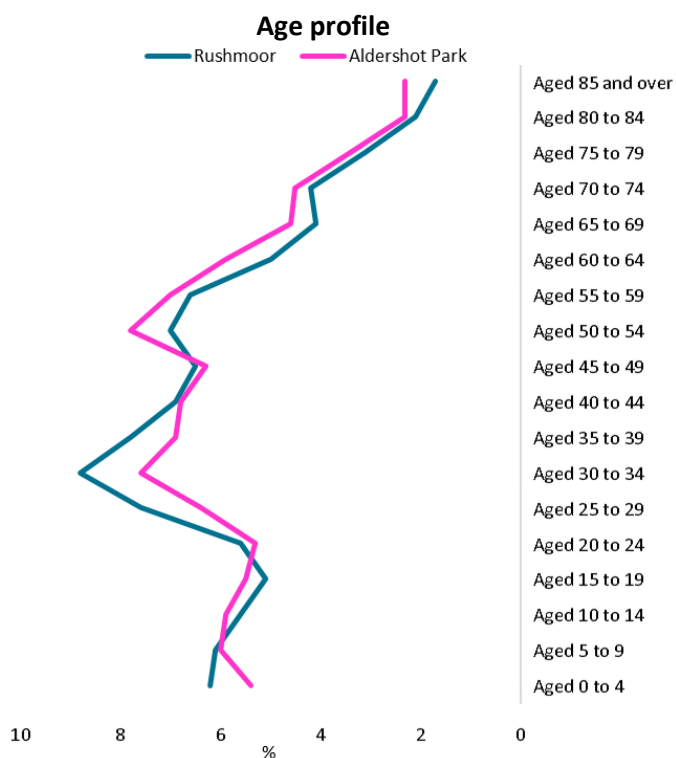
## Ward population and makeup 2021

The following data is from the 2021 Census. The Office of National Statistics calculate ward data by aggregating data for small areas to best fit the ward boundaries, and therefore data may differ slightly from other ward data.

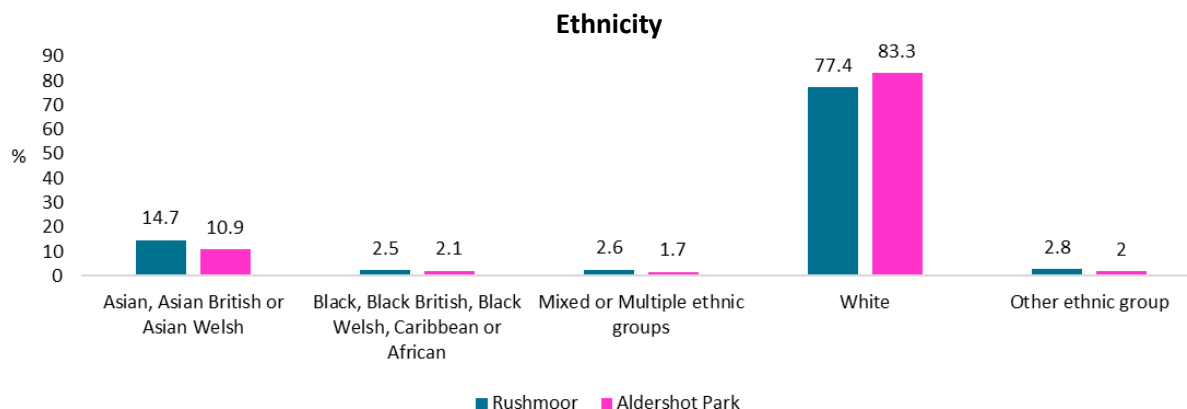
- Population:**

2021 Census	Population	Total households	Female %	Male %
Aldershot Park	7,000	2,800	51.5	48.5

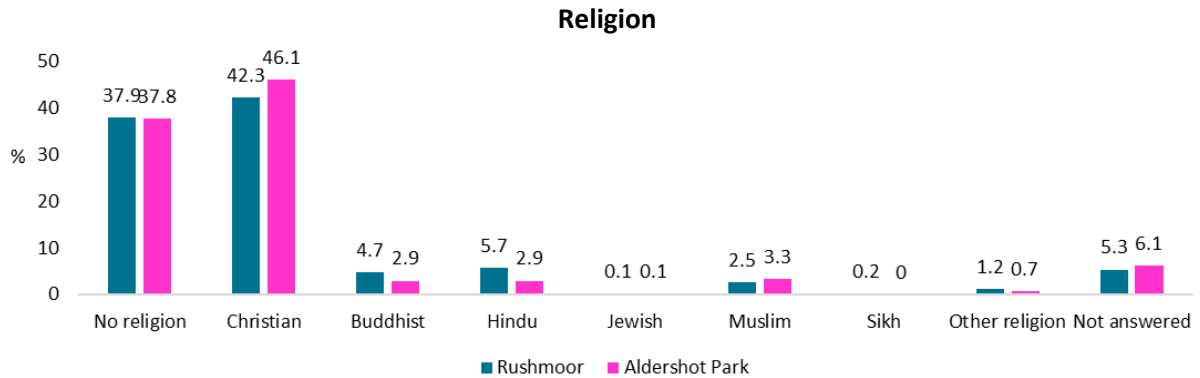
- Age:** Aldershot Park has a slightly older population in compassion to Rushmoor as whole.



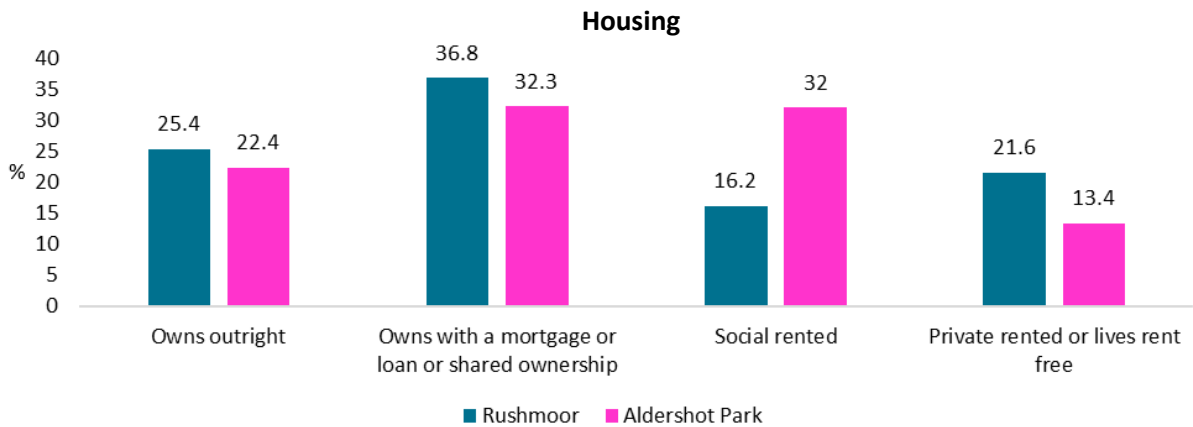
- Ethnicity:** Aldershot Park ward is slightly less ethnically diverse when compared to Rushmoor as a whole.



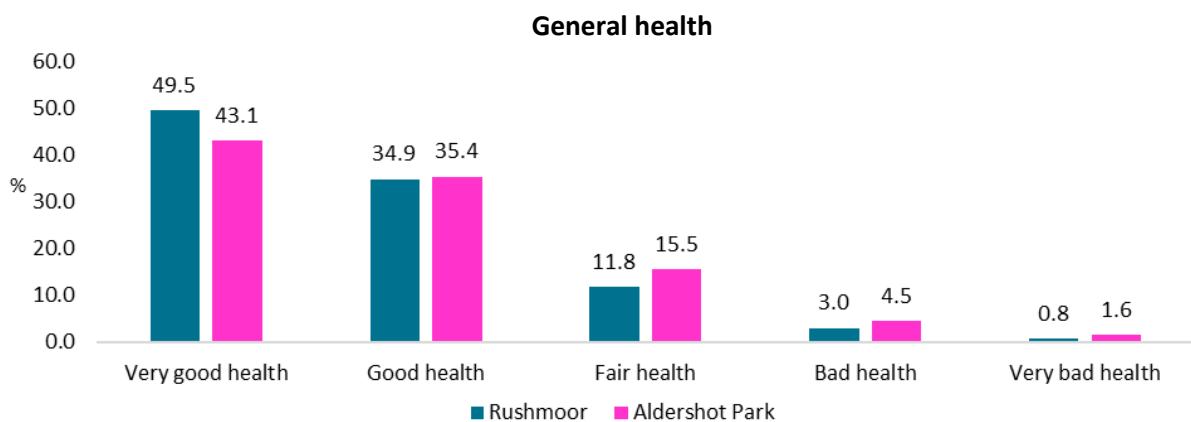
- **Religion:** Aldershot Park ward has a slightly higher percentage of Christians, when compared to Rushmoor as a whole, and slightly less Buddhists and Hindus.



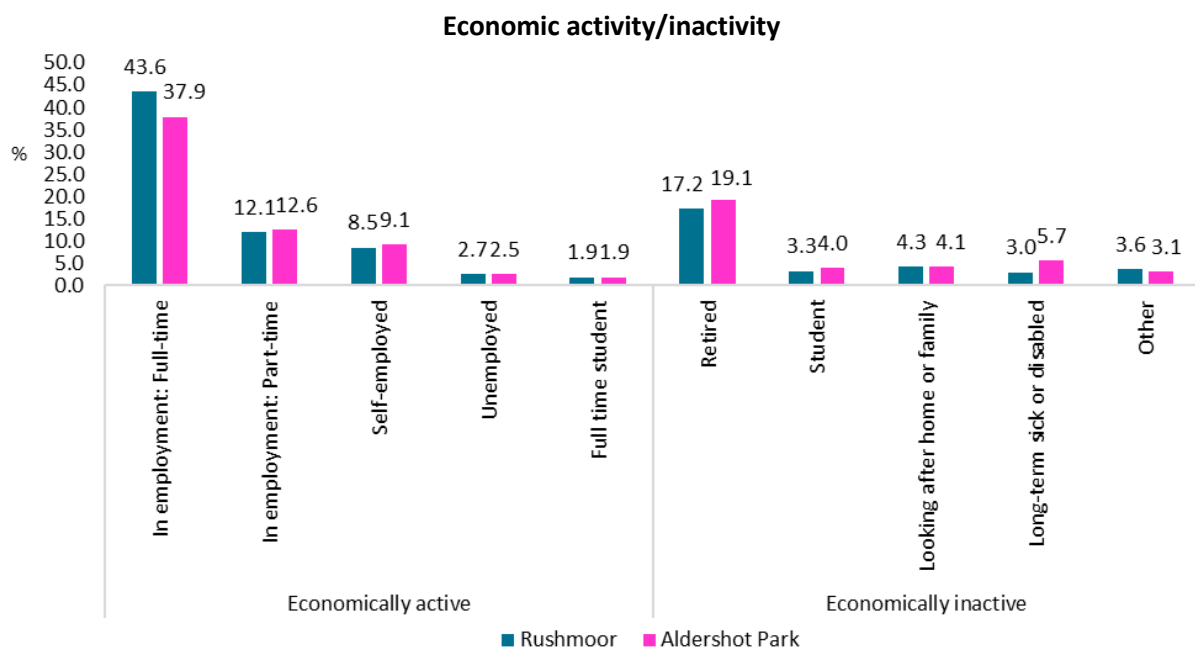
- **Housing:** A higher percentage of residents in Aldershot Park live in homes rented from social landlords (housing associations) and less owned and privately rent, compared with Rushmoor as a whole.



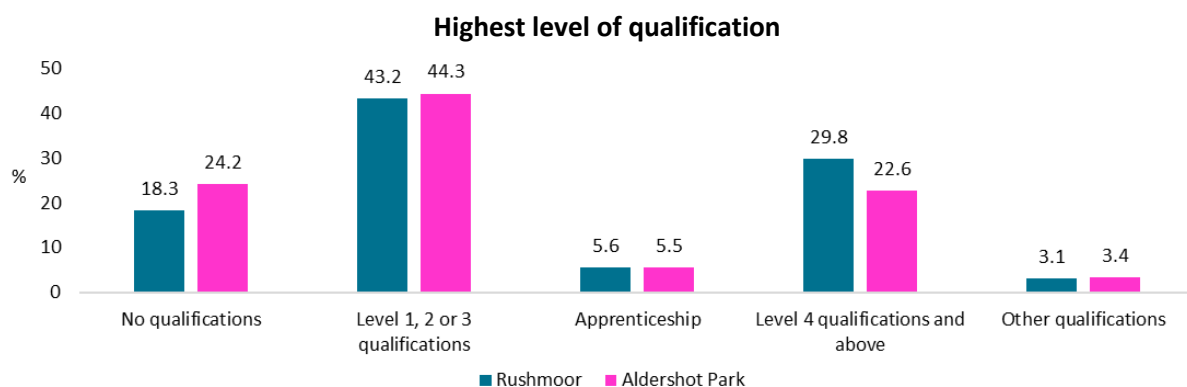
- **Health:** A lower percentage of Aldershot Park residents report very good health and a slightly higher percentage report fair health and bad health, when compared to Rushmoor as a whole.



- **Economic activity/inactivity:** Aldershot Park ward has fewer full time workers but slightly more retired people and long-term sick or disabled residents, when compared to Rushmoor as a whole.



- **Qualifications:** A higher percentage of Aldershot Park residents had no qualifications and less have the highest level of qualifications, compared with Rushmoor as a whole.

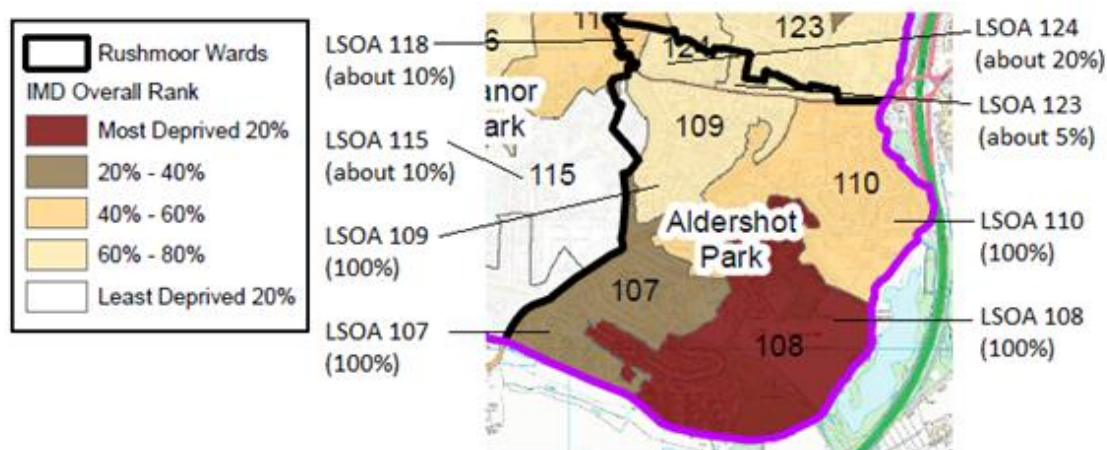


- Level 1 and entry level qualifications: 1 to 4 GCSEs grade A\* to C , Any GCSEs at other grades, O levels or CSEs (any grades), 1 AS level, NVQ level 1, Foundation GNVQ, Basic or Essential Skills
- Level 2 qualifications: 5 or more GCSEs (A\* to C or 9 to 4), O levels (passes), CSEs (grade 1), School Certification, 1 A level, 2 to 3 AS levels, VCEs, Intermediate or Higher Diploma, Welsh Baccalaureate Intermediate Diploma, NVQ level 2, Intermediate GNVQ, City and Guilds Craft, BTEC First or General Diploma, RSA Diploma
- Apprenticeship
- Level 3 qualifications: 2 or more A levels or VCEs, 4 or more AS levels, Higher School Certificate, Progression or Advanced Diploma, Welsh Baccalaureate Advance Diploma, NVQ level 3; Advanced GNVQ, City and Guilds Advanced Craft, ONC, OND, BTEC National, RSA Advanced Diploma
- Level 4 qualifications and above: degree (BA, BSc), higher degree (MA, PhD, PGCE), NVQ level 4 to 5, HNC, HND, RSA Higher Diploma, BTEC Higher level, professional qualifications (for example, teaching, nursing, accountancy)
- Other: vocational or work-related qualifications, other qualifications achieved in England or Wales, qualifications achieved outside England or Wales (equivalent not stated or unknown)

## Deprivation breakdown

The Government's Index of Multiple Deprivation (IMD) 2019 provides a relative deprivation score for each small area in England, it covers a range of economic, social and housing issues. The overall score is calculated using data from seven domains. Most of indicator data has come from 2015 and 2016 and some of the data is from the 2011 Census. The Indices of Deprivation cover geographical areas that are called Lower-layer Super Output Area level (LSOA), of which there are 32,844 in the country. There are a total of 58 LSOAs in Rushmoor.

Unfortunately, LSOAs and the council's wards do not exactly line up. In Aldershot Park ward there are parts of eight LSOAs. The following map shows the number of the LSOAs in Aldershot Park ward and the approximate percentage of the LSOA in the ward. Each LSOA is ranked in order against all other LSOA in the country, where 1 is the most deprived and 32,844 is the least deprived.



LSOA Code	Approx % in Ward	Index of Multiple Deprivation (IMD) 2019	Income	Employment	Education, Skills and Training	Health Deprivation and Disability	Crime	Barriers to Housing and Services	Living Environment
107	100%	6938	6788	6447	4538	2653	18383	17056	27038
108	100%	4053	6293	3556	2171	2311	10779	7173	28522
109	100%	23862	20372	21845	17449	19202	24909	26342	16863
110	100%	13542	12075	14616	9319	10032	17815	10235	23244
124	20%	24131	19403	28945	15864	24920	21325	17996	14262
115	10%	27889	27292	25677	20941	19966	19266	28778	21969
118	10%	18993	13259	25145	19738	17709	20034	11013	11449
123	5%	22885	21349	25139	13276	23941	23356	17206	12502

For comparison purposes below is the mean average results for a LSOA in Rushmoor

Average	19887	18826	21461	16538	17925	16645	14986	21641
---------	-------	-------	-------	-------	-------	-------	-------	-------

LSOA 108 is in the 20% most deprived areas in England for Multiple Deprivation and for the Income, Employment, Education, Skills and Training and Health Deprivation and Disability domains. LSOA 107 is also in the 20% most deprived areas for Employment, Education, Skills and Training and Health Deprivation and Disability domains.