

---

## **Rushmoor Brownfield Land Register**

---

### **Site Plans**

---

**December 2025**

---





N

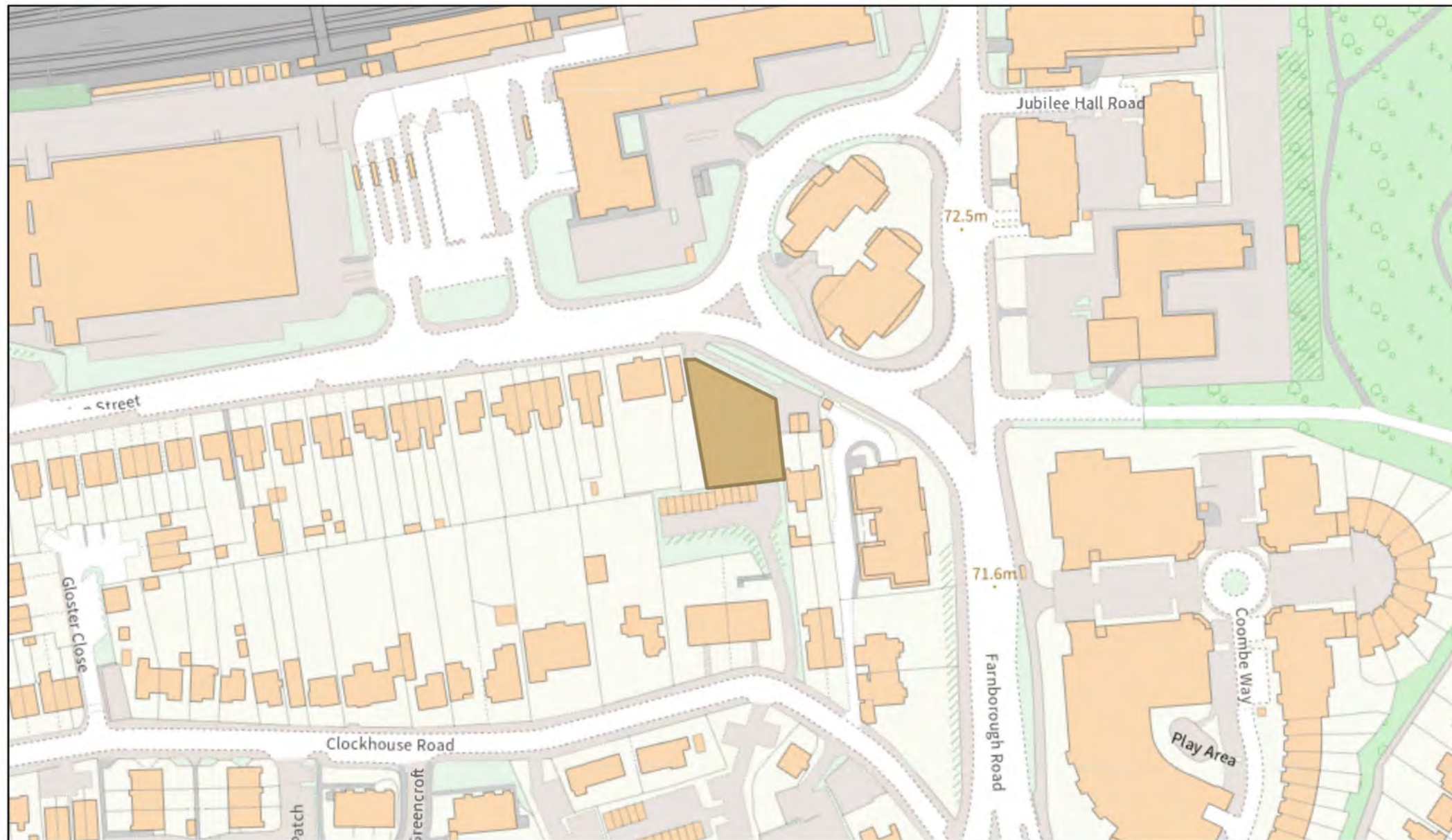


0

80

160 Metres





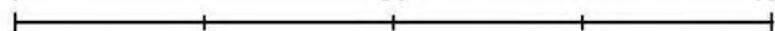
N



0

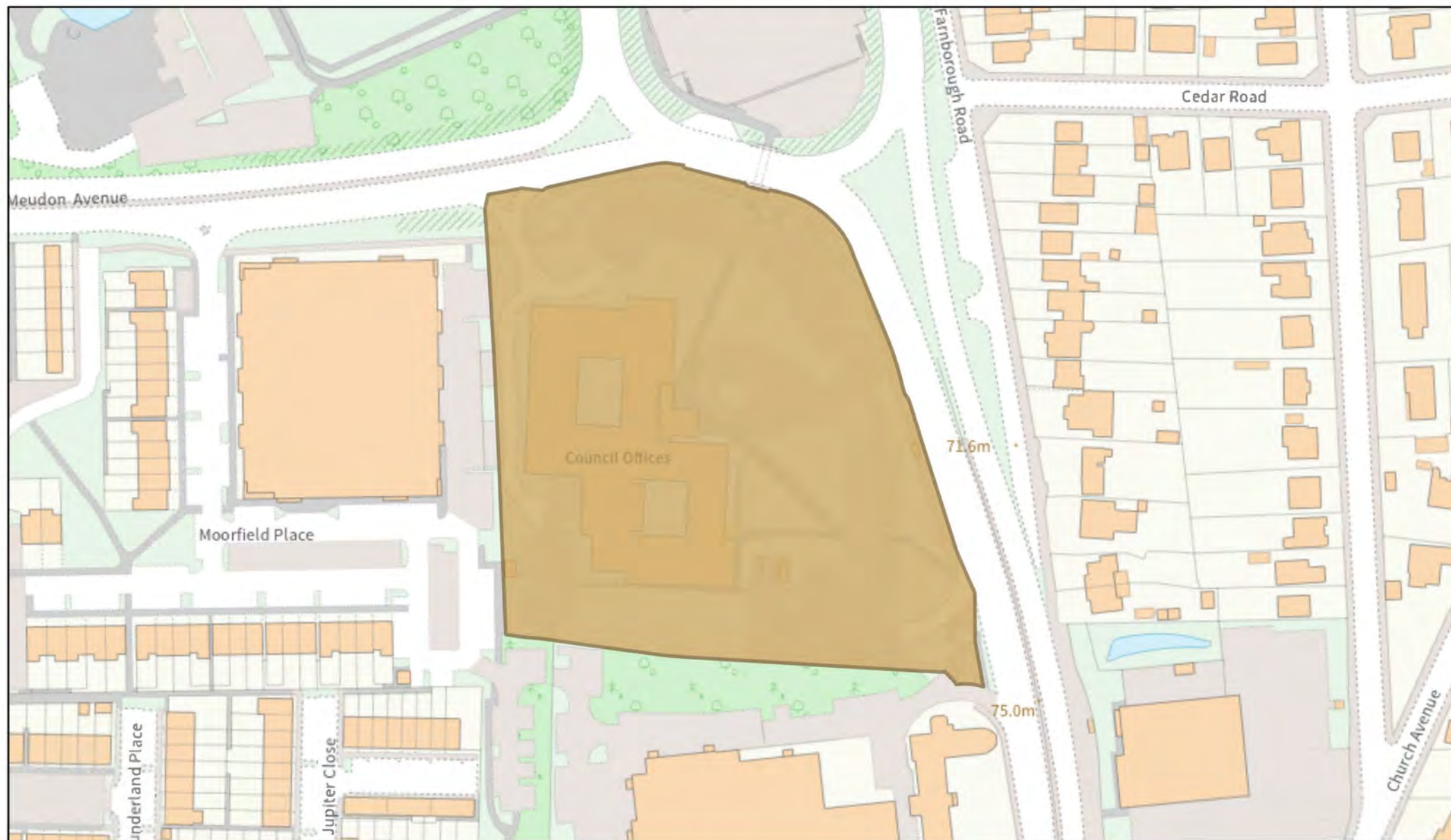
80

160 Metres





SHELAA ID: 14




N



0

80

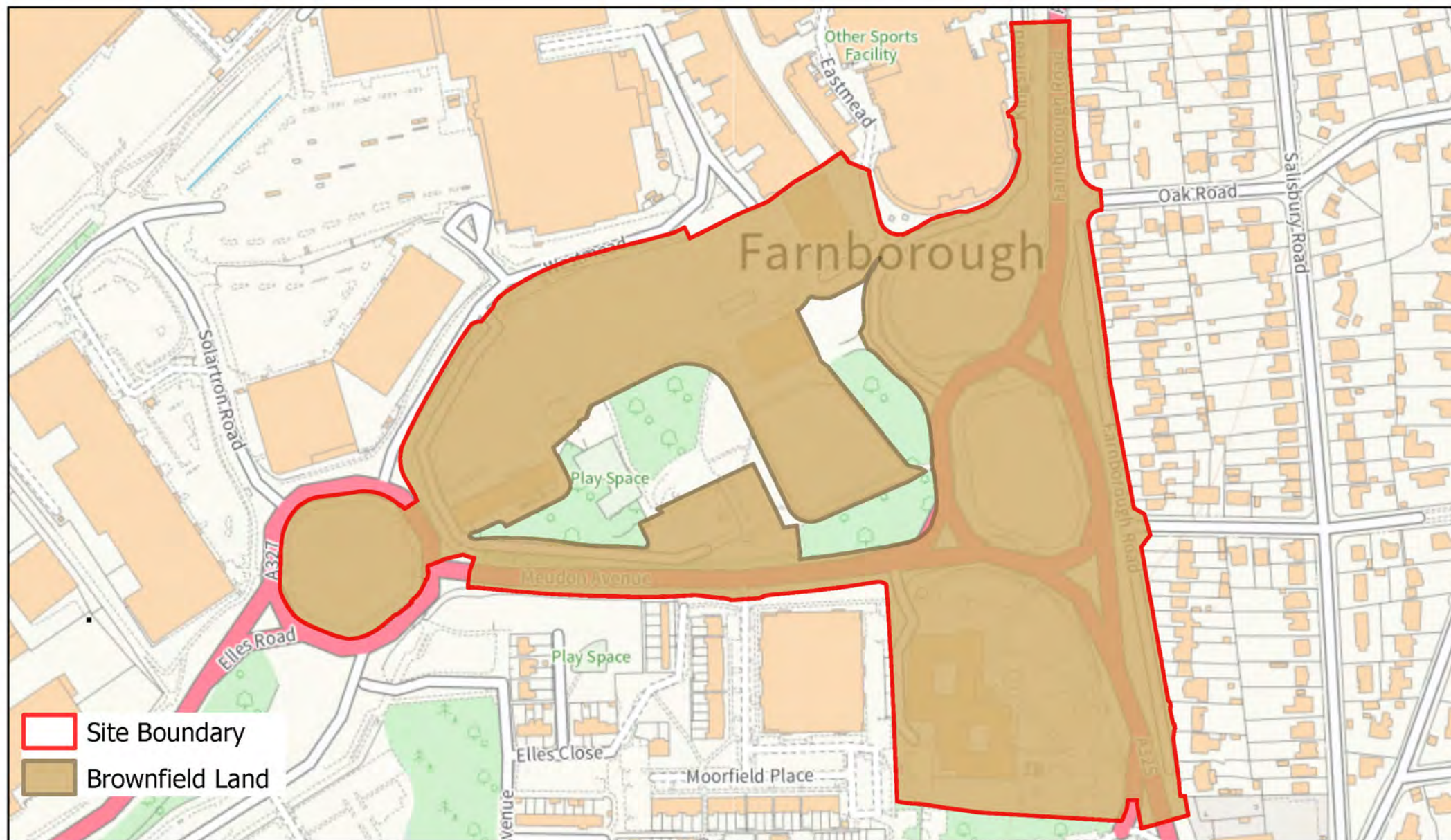
160 Metres



© 2025 Rushmoor Borough Council

© Crown copyright and database rights 2025 Ordnance Survey 100024264





N



0 160 320 Metres





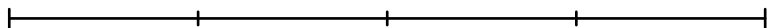
N



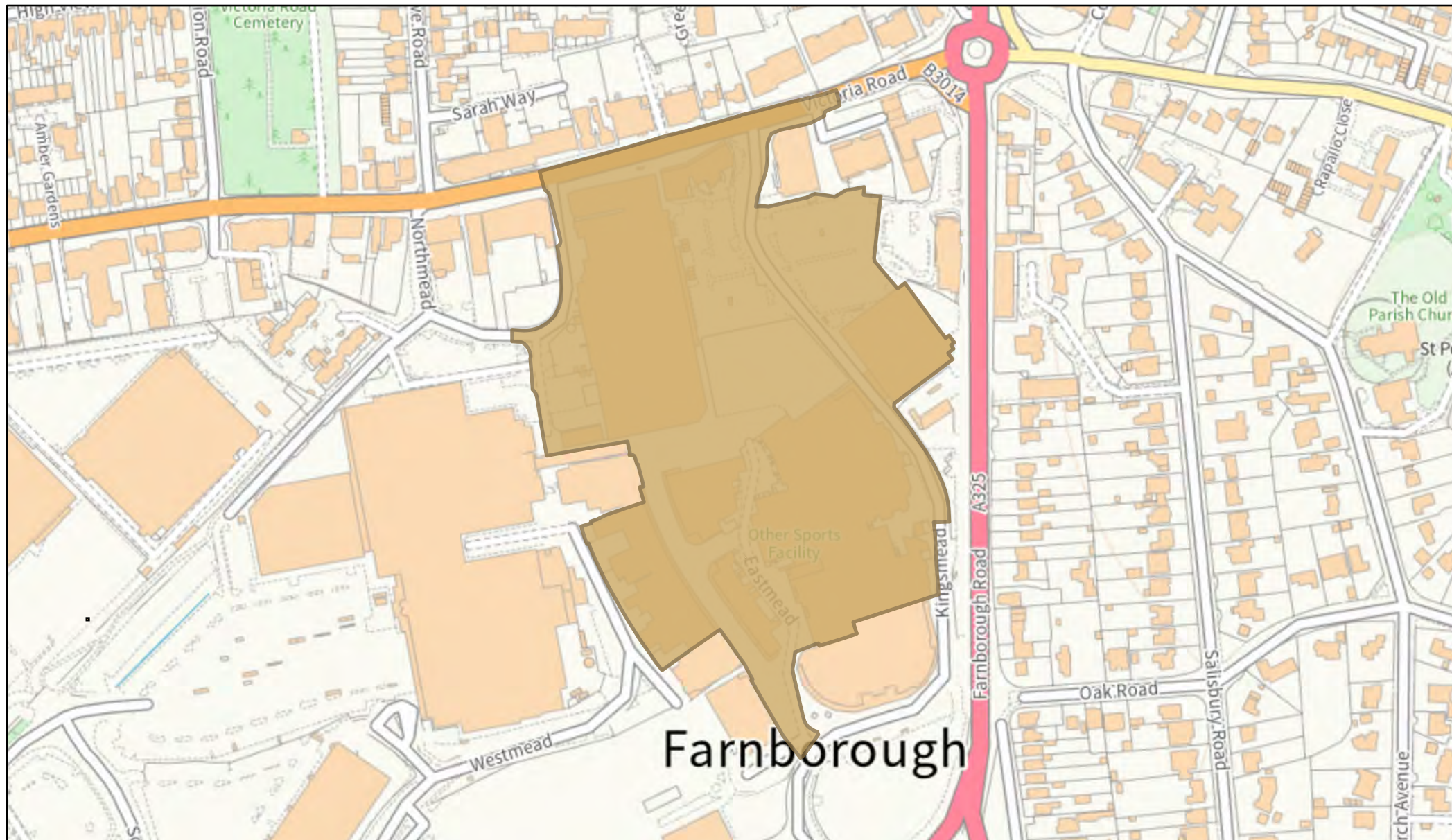
0

80

160 Metres







N



0

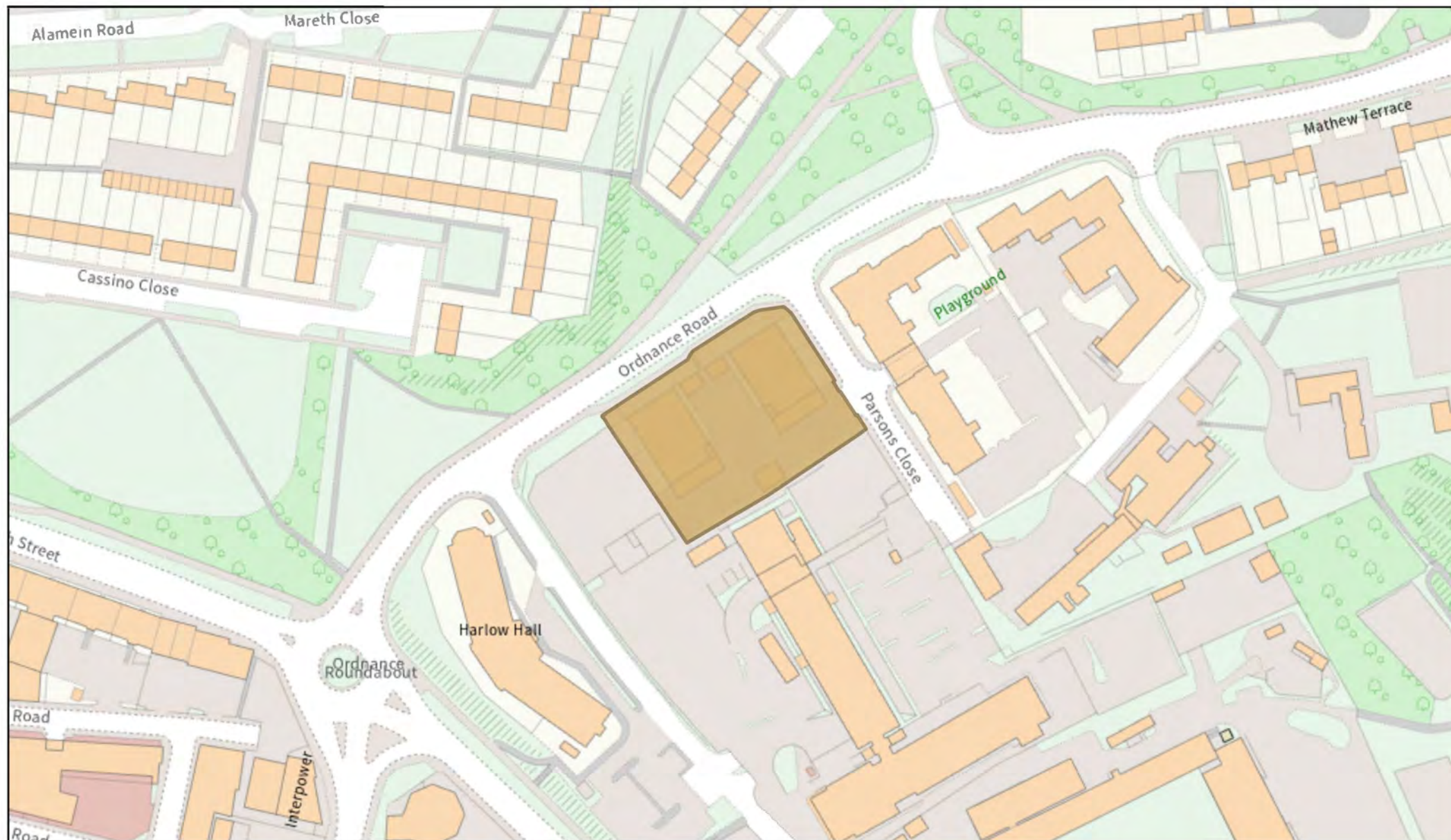
160

320 Metres



# Old Fire Station, Ordnance Road, Aldershot

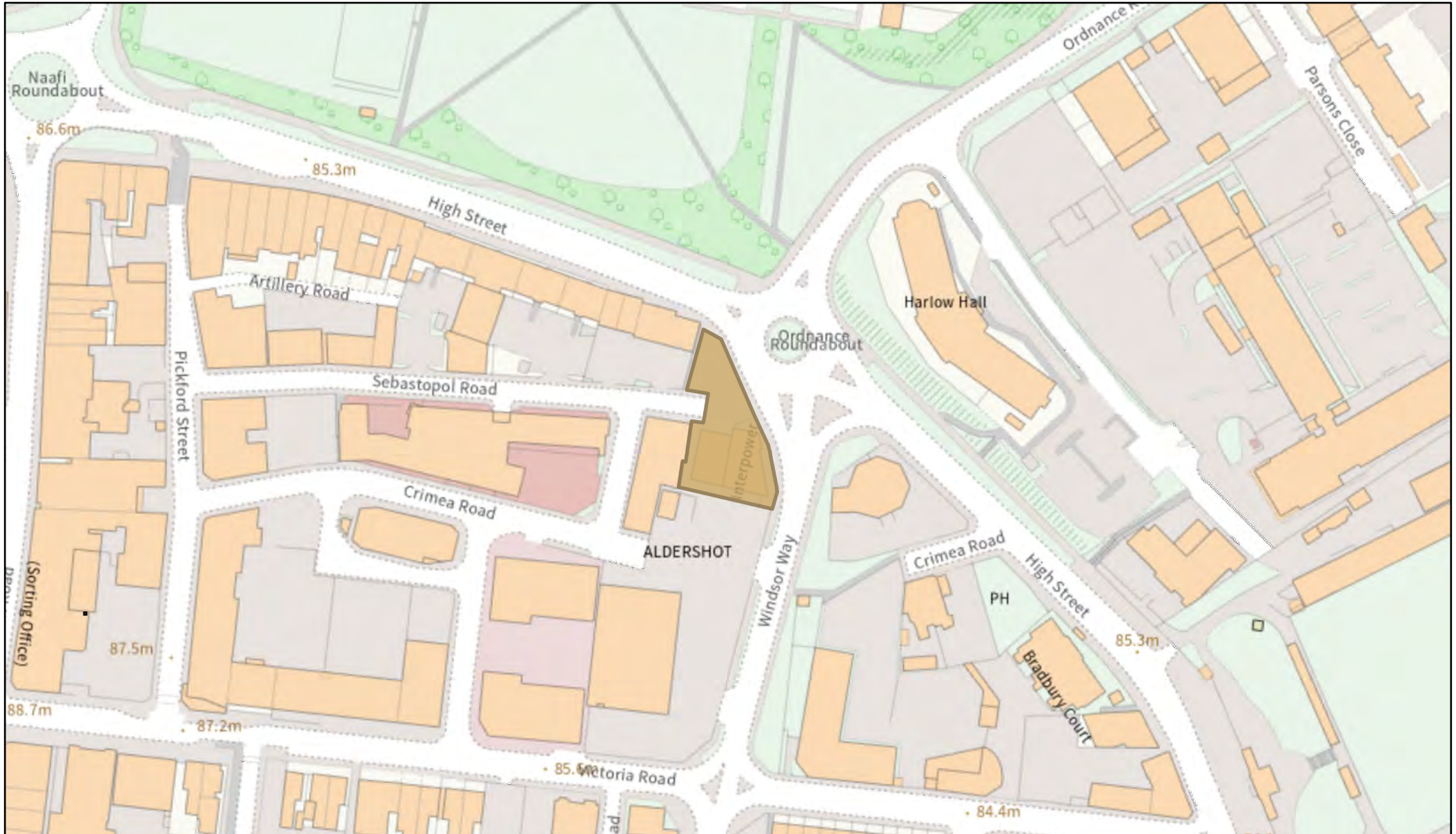
SHELAA ID: 45



N

0 80 160 Metres





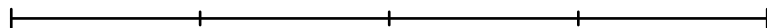
N



0

80

160 Metres





# 12-14 Union Street, Aldershot

SHELAA ID: 100



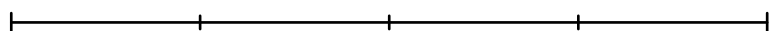
N



0

80

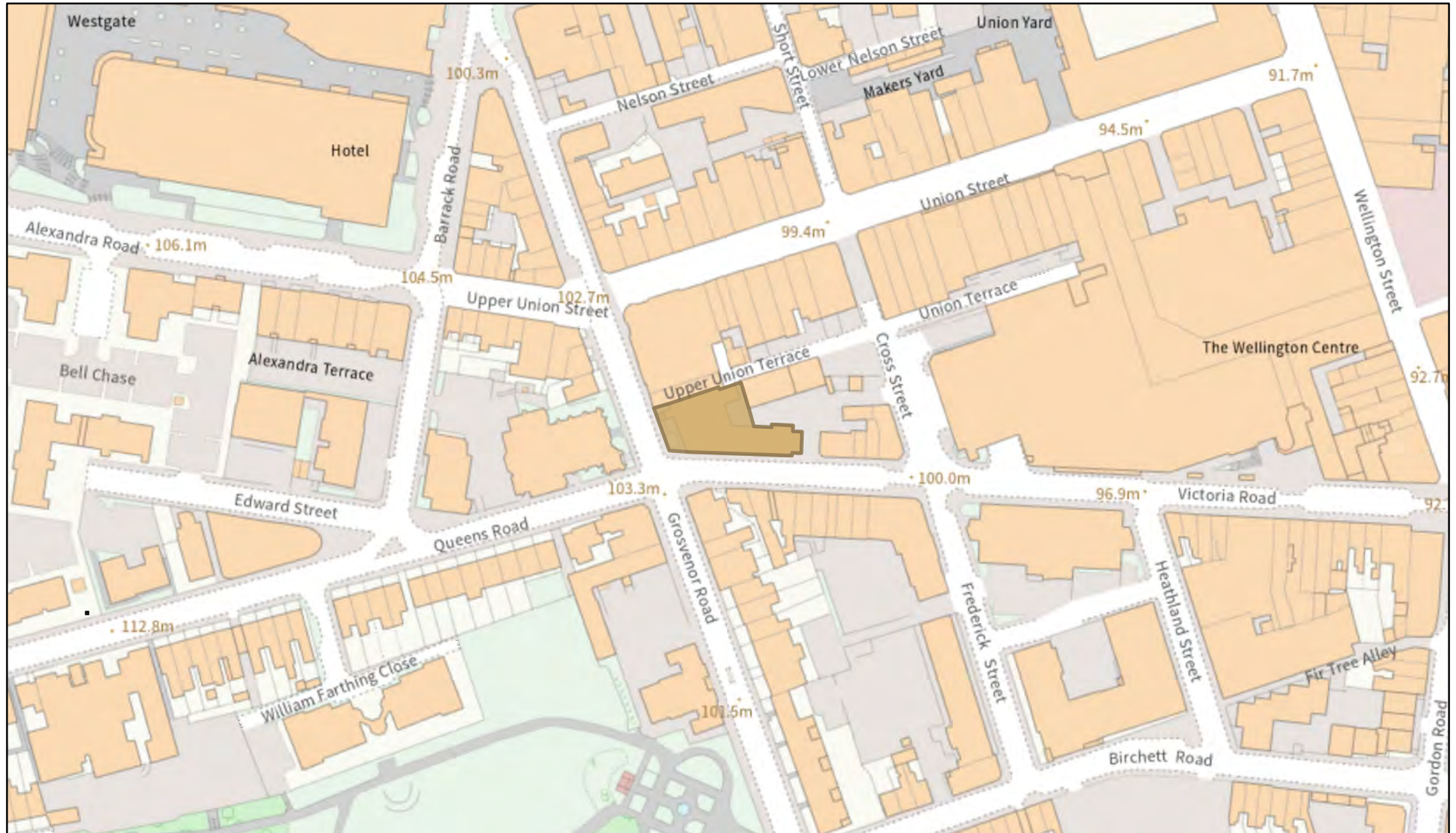
160 Metres



© 2025 Rushmoor Borough Council

© Crown copyright and database rights 2025 Ordnance Survey 100024264





N



0

80

160 Metres



# Progress House and Penmark House, Aldershot

SHELAA ID: 110

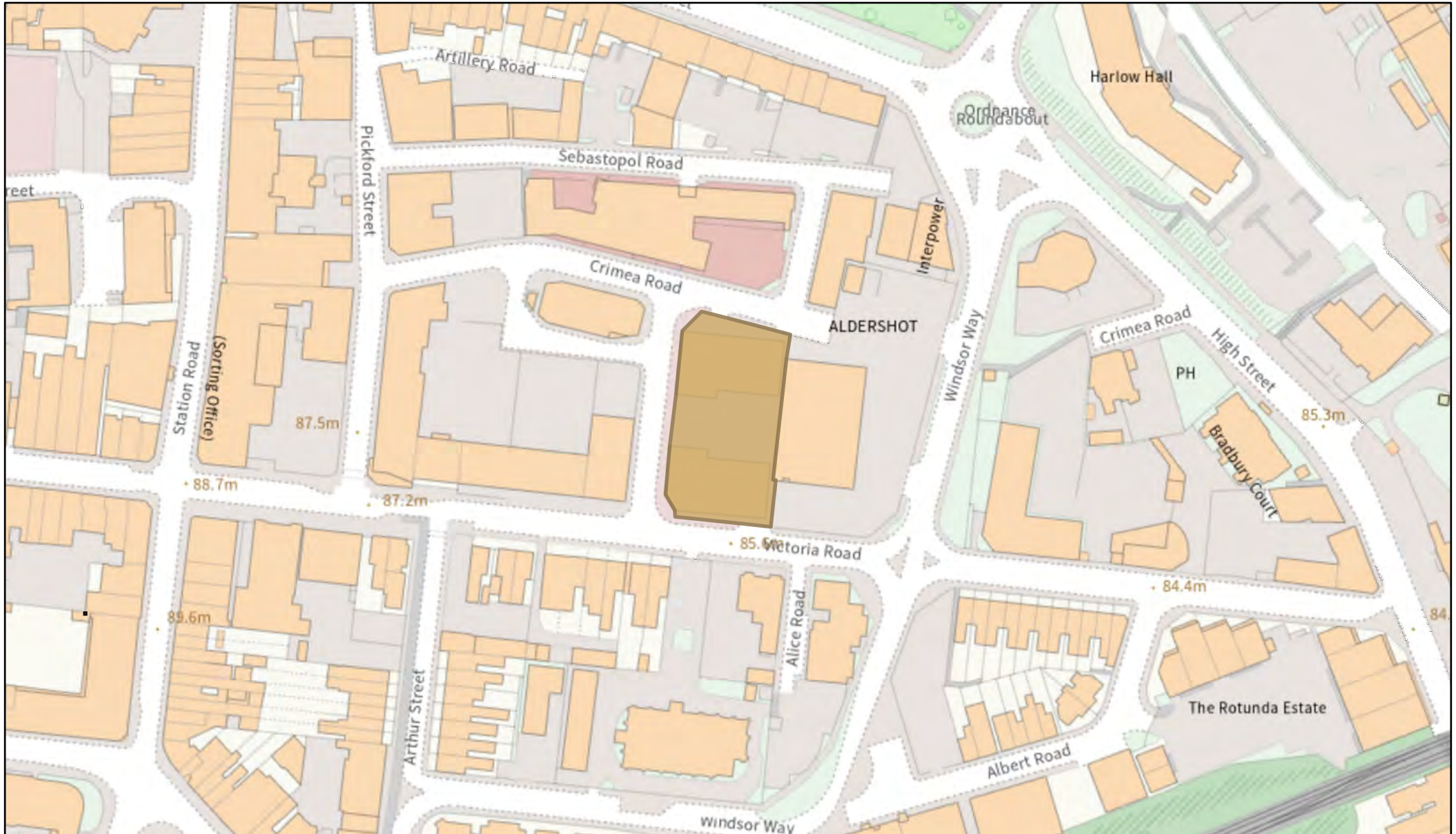


N



0 80 160 Metres





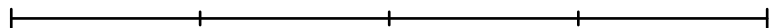
N



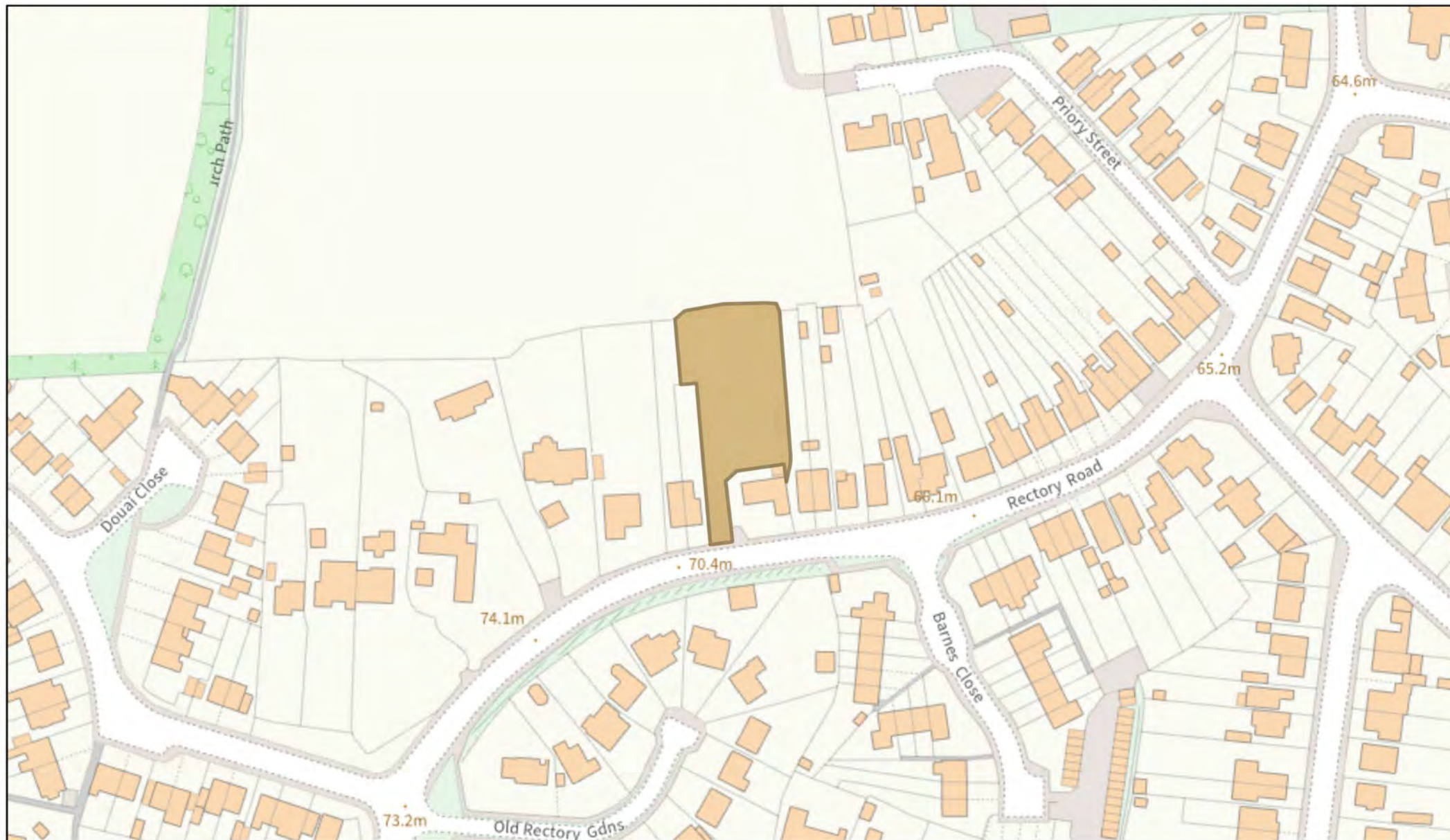
0

80

160 Metres







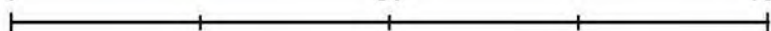
N



0

80

160 Metres







0 80 160 Metres





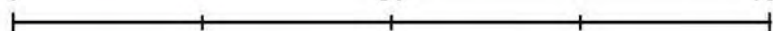
N



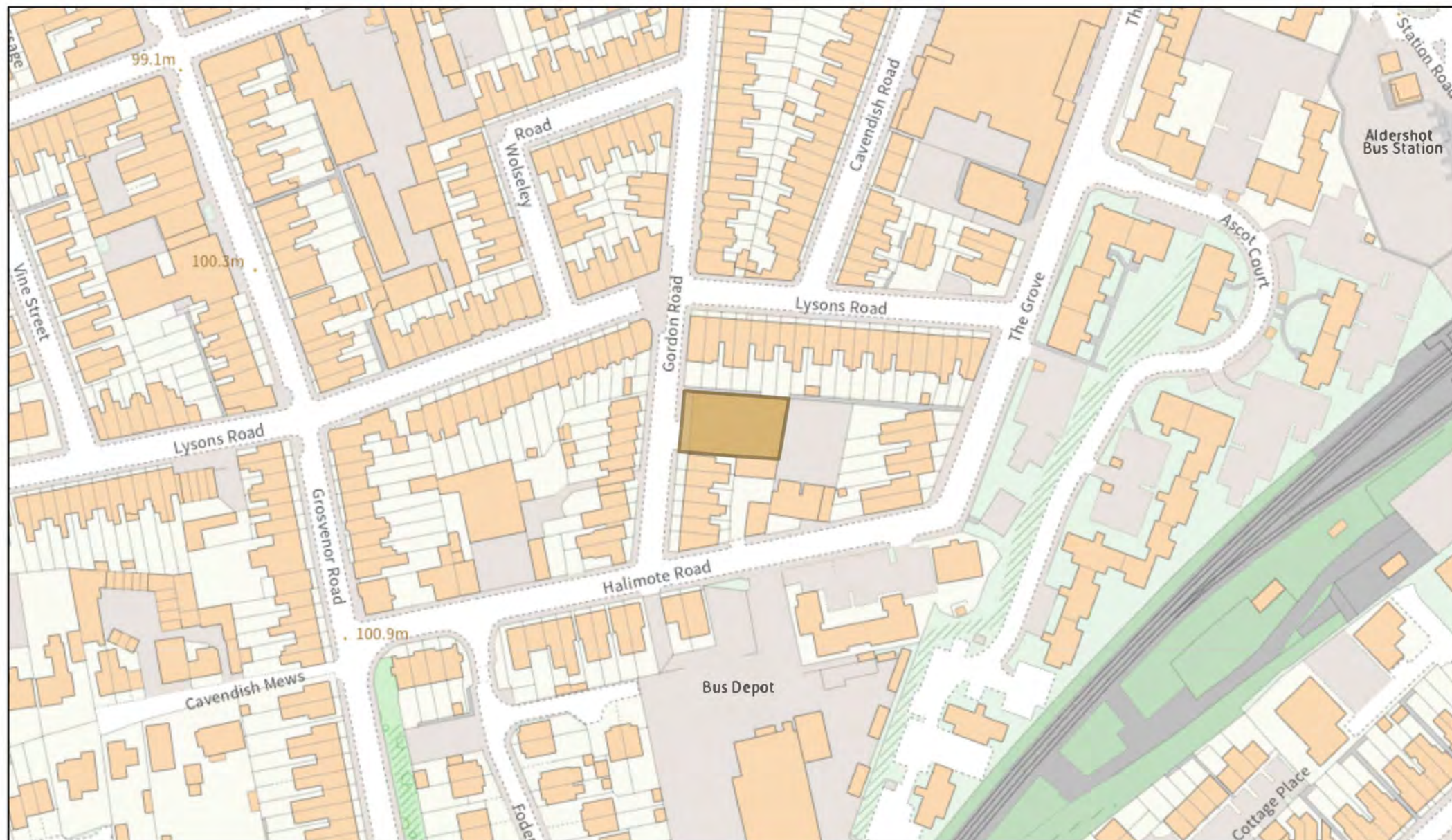
0

80

160 Metres







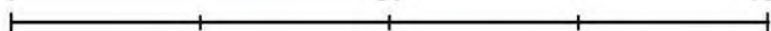
N



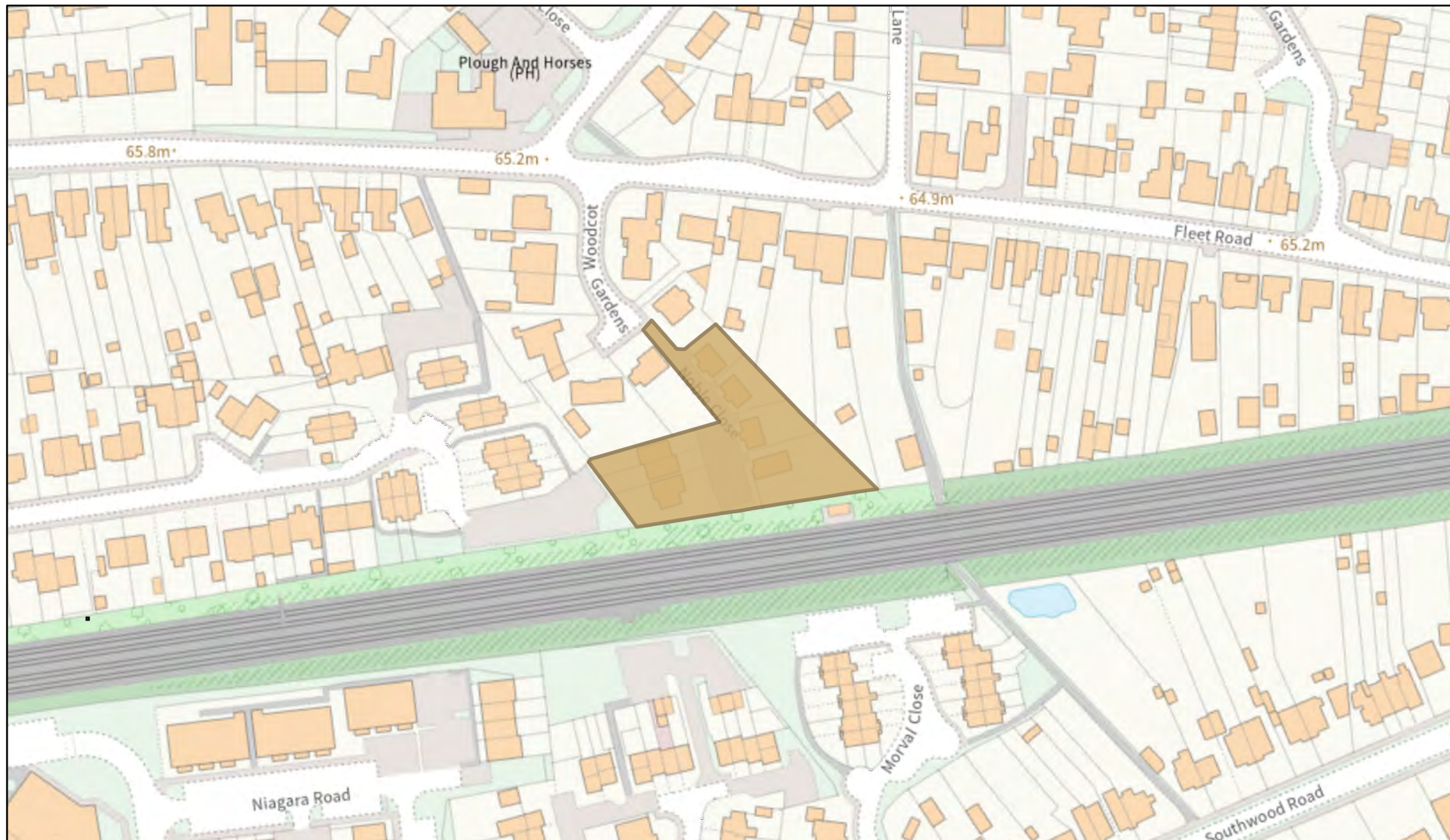
0

80

160 Metres







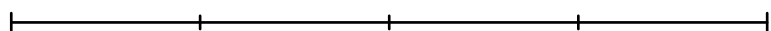
N



0

80

160 Metres







N



0

80

160 Metres





N



0 80 160 Metres





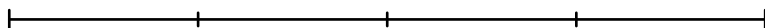
N



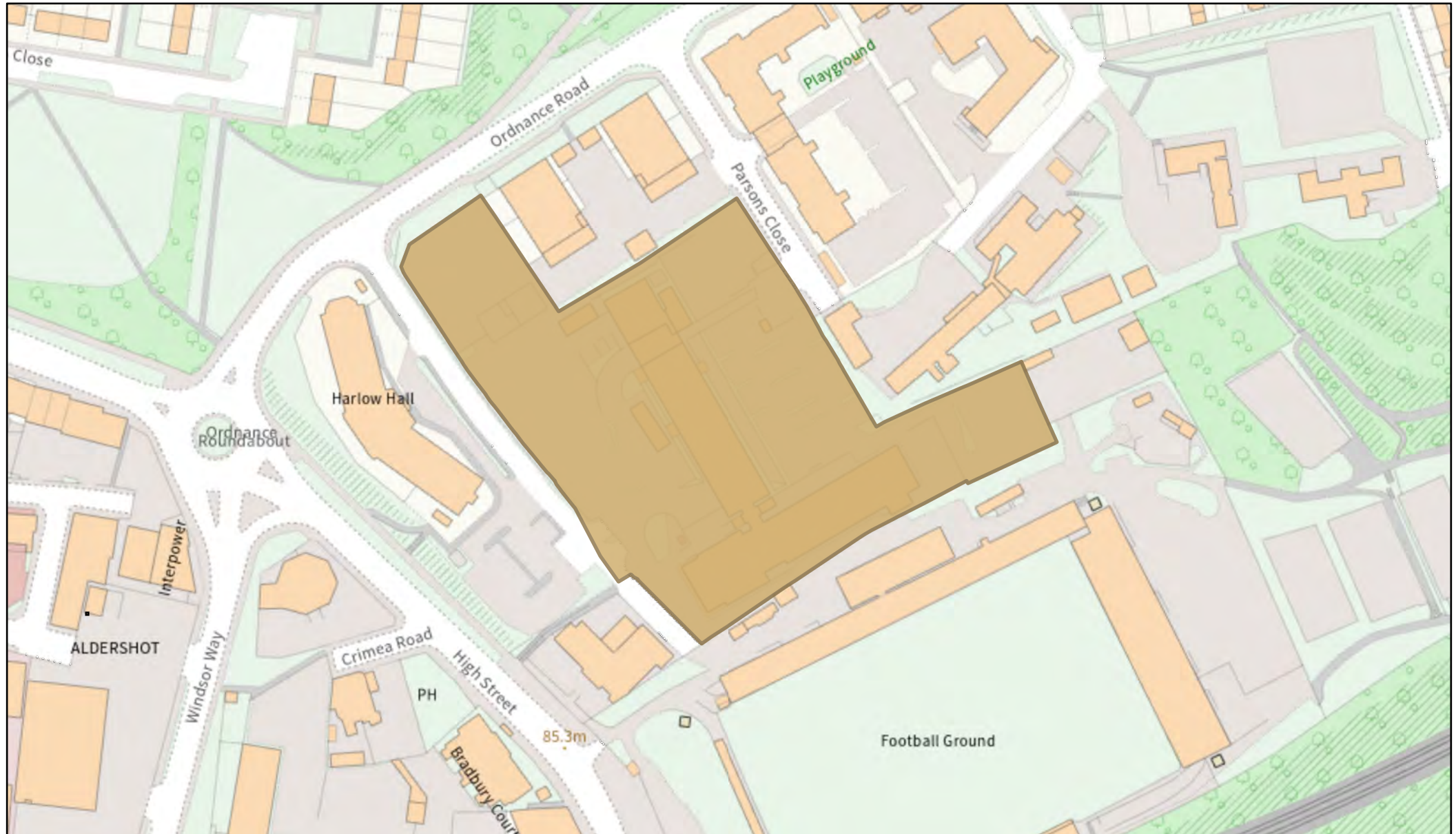
0

80

160 Metres







N

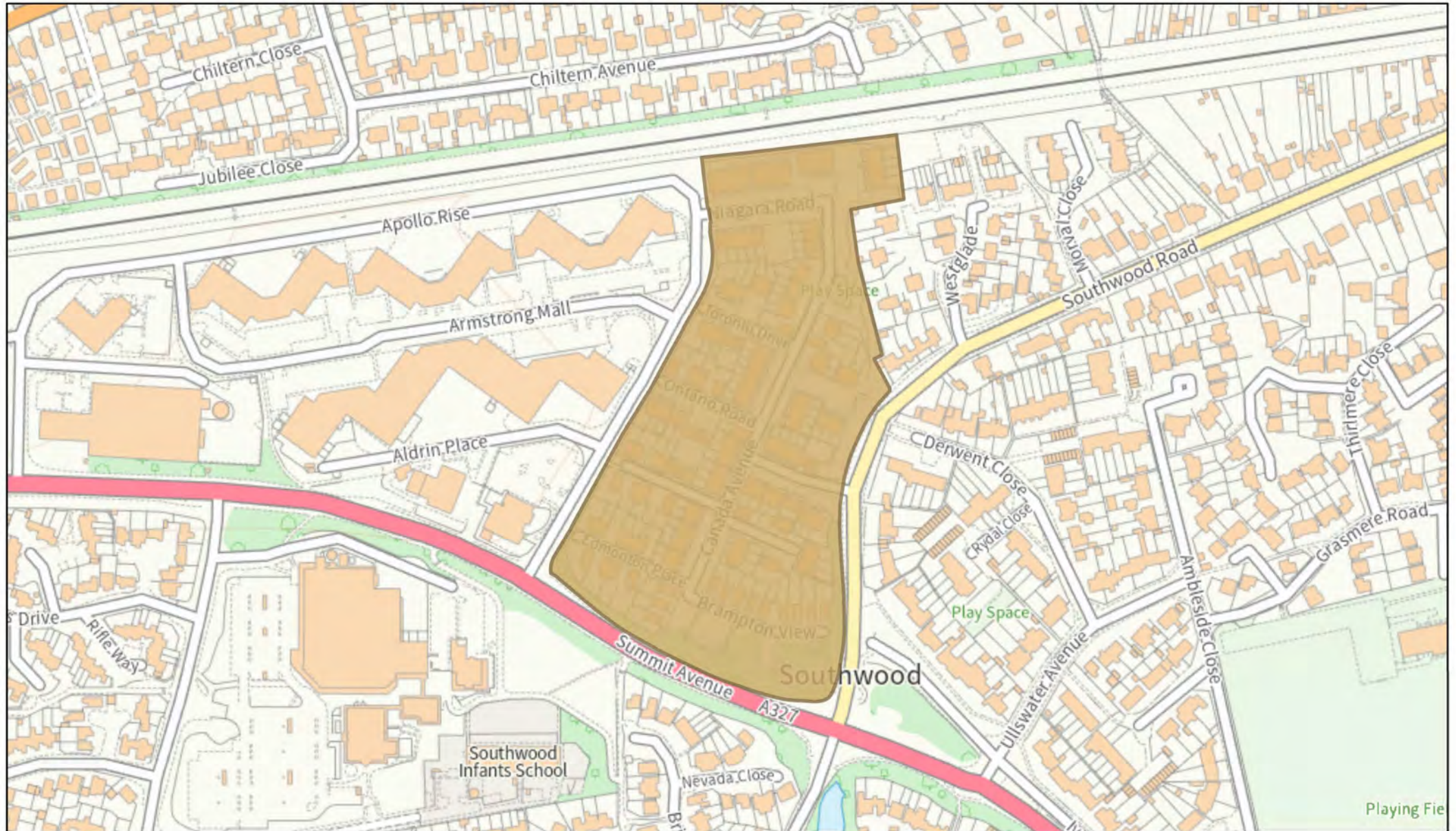


0

80

160 Metres





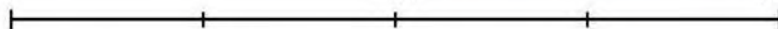
N



0

160

320 Metres







N



0

80

160 Metres





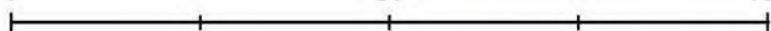
N



0

80

160 Metres





# 1-5 Firgrove Parade, Farnborough

SHELAA ID: 542



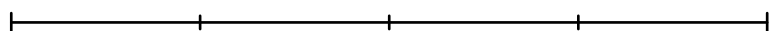
N



0

80

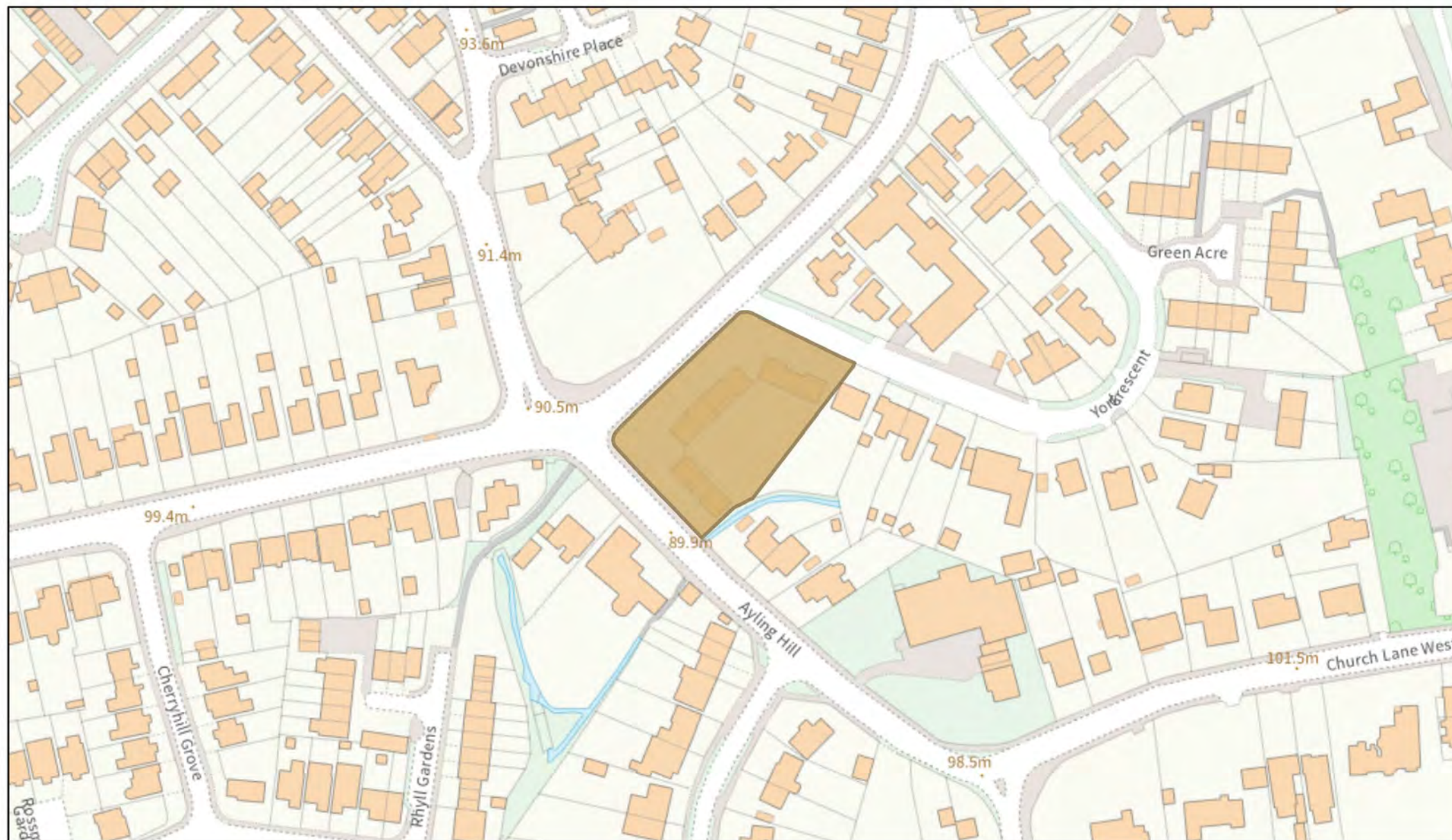
160 Metres



© 2025 Rushmoor Borough Council

© Crown copyright and database rights 2025 Ordnance Survey 100024264





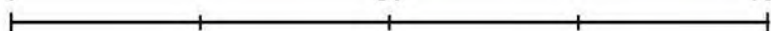
N



0

80

160 Metres





SHELAA ID: 550



N

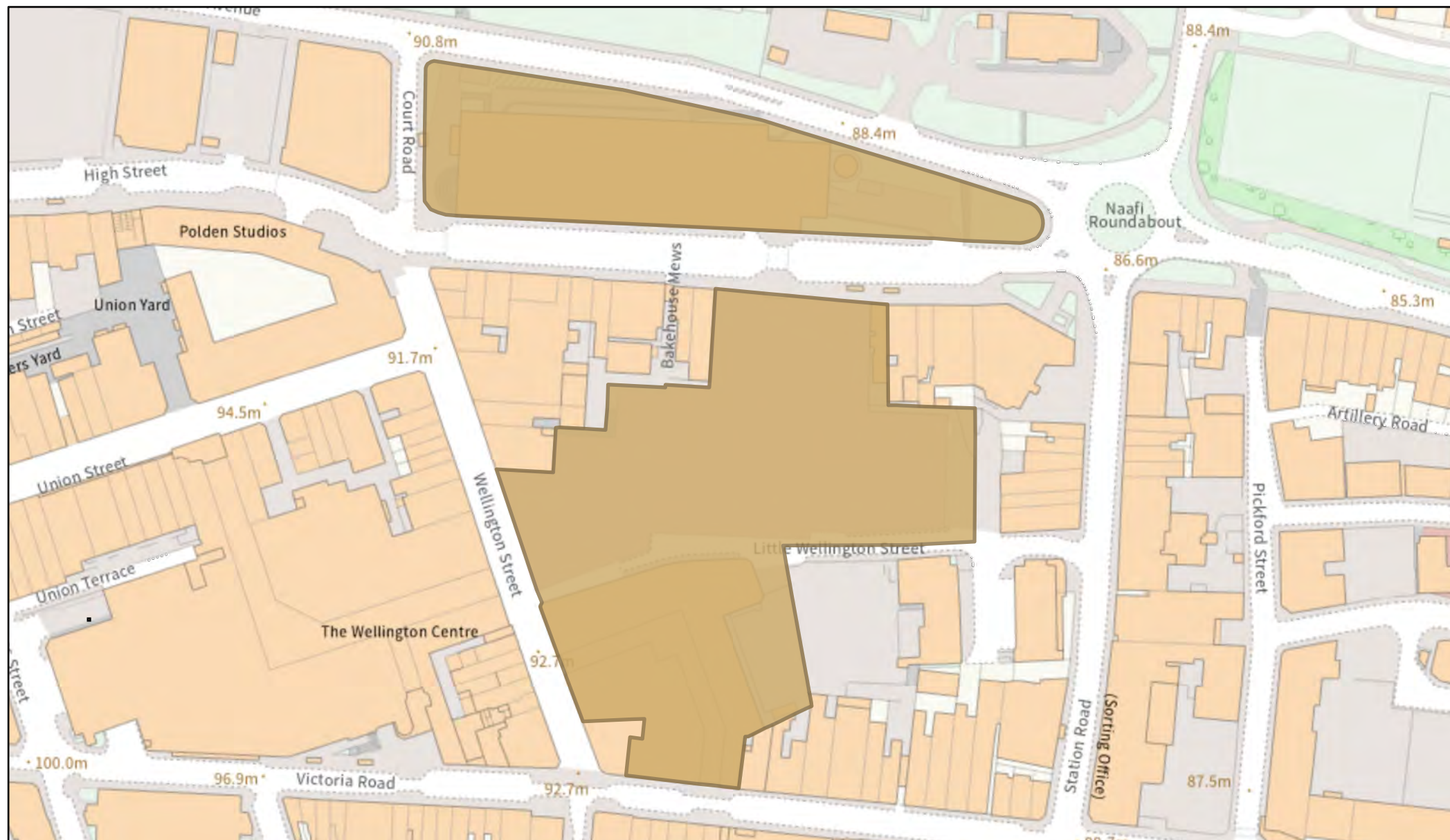
0 80 160 Metres

© 2025 Rushmoor Borough Council

© Crown copyright and database rights 2025 Ordnance Survey 100024264



SHELAA ID: 554



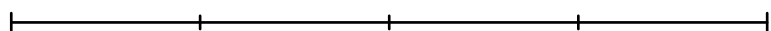
N



0

80

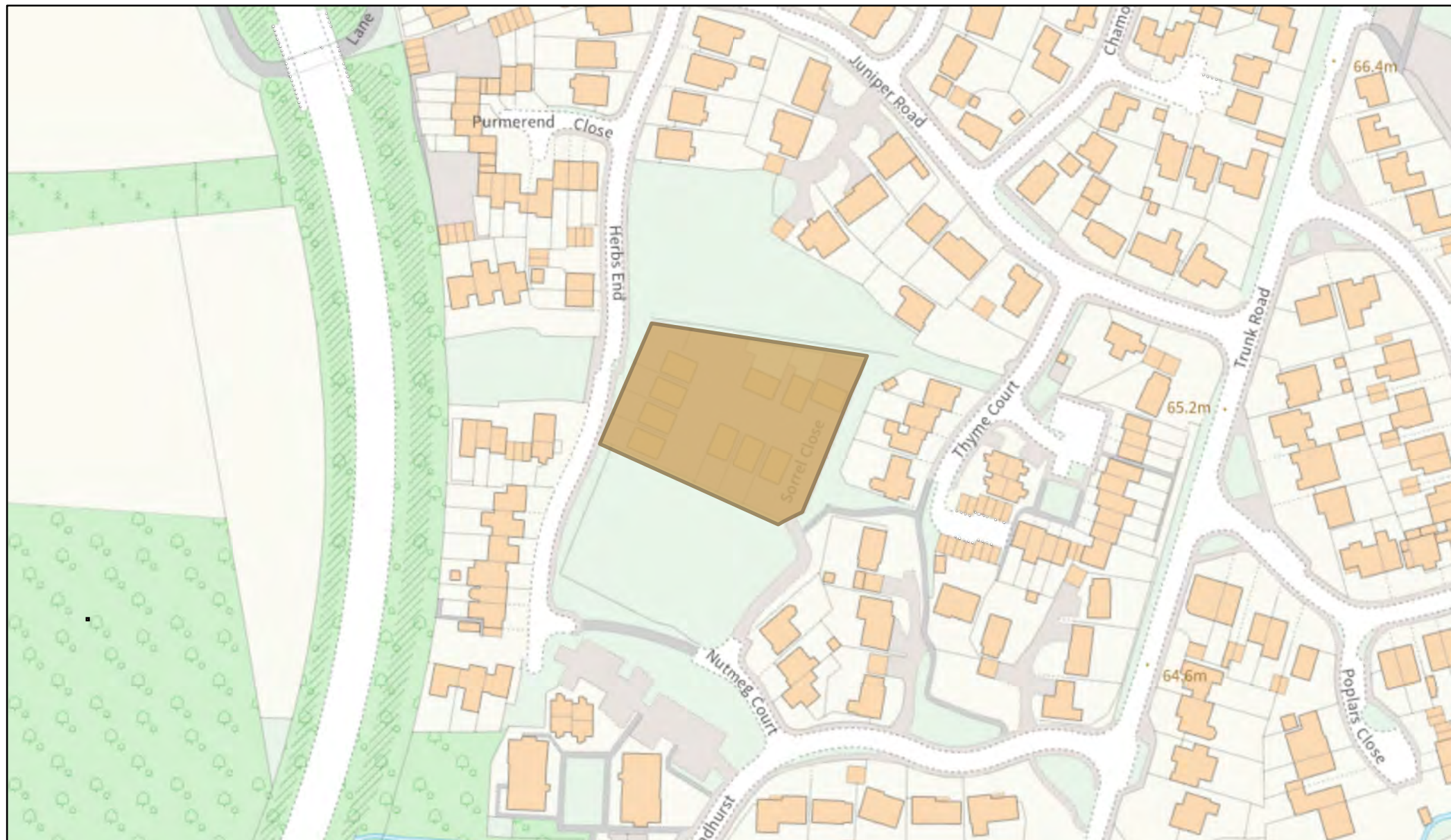
160 Metres



© 2025 Rushmoor Borough Council

© Crown copyright and database rights 2025 Ordnance Survey 100024264





N

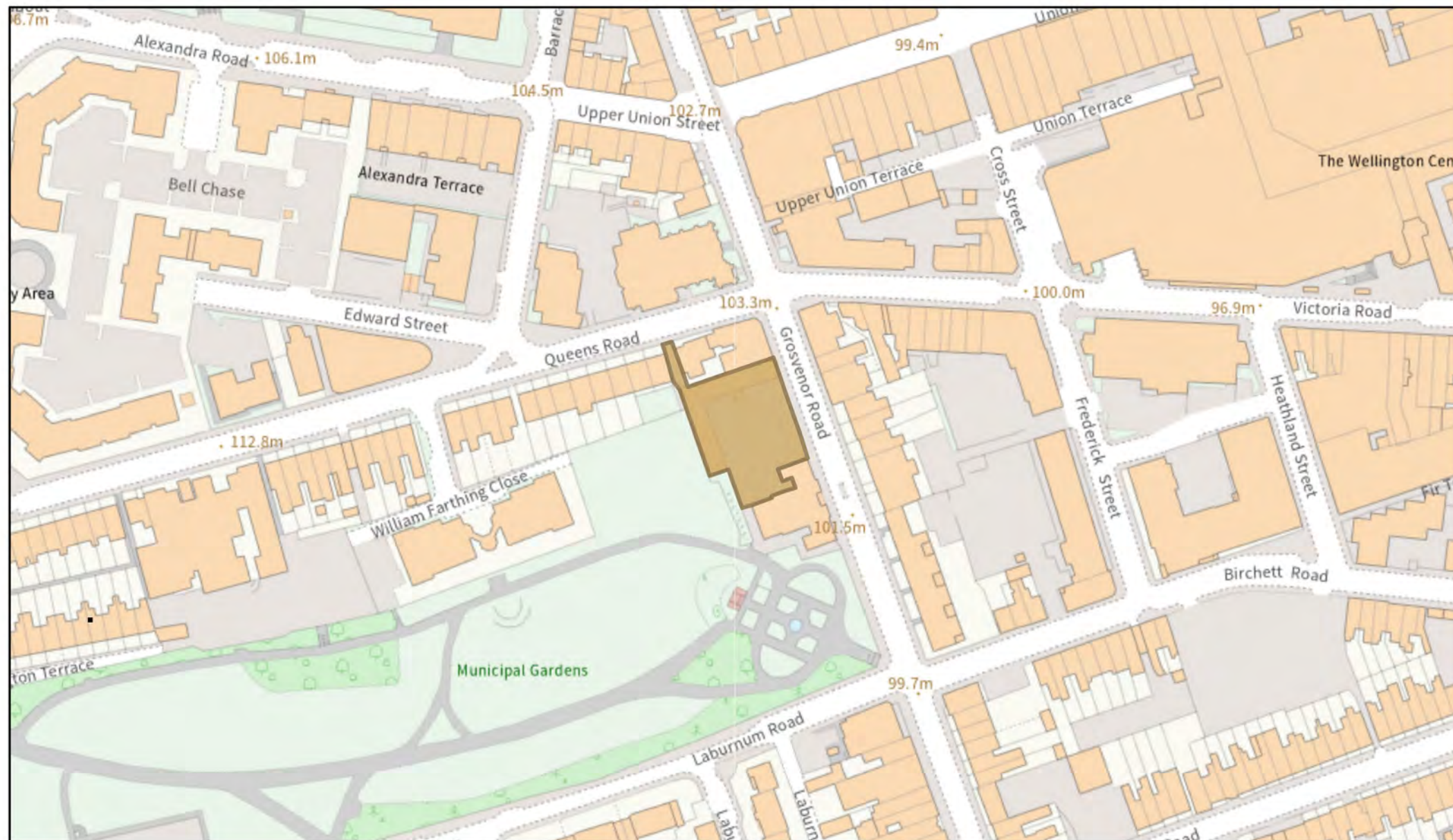


0

80

160 Metres



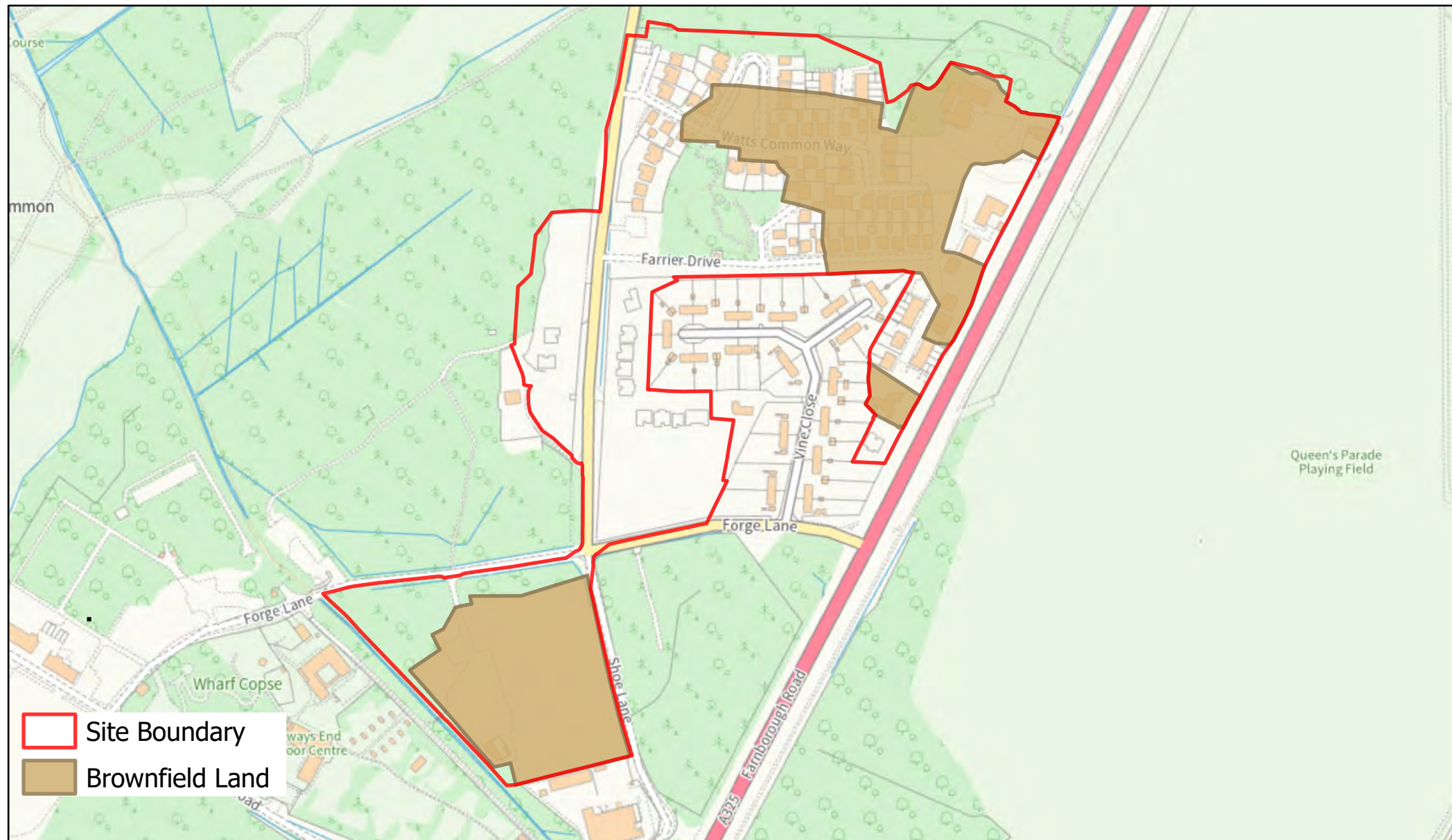


N



0 80 160 Metres





N

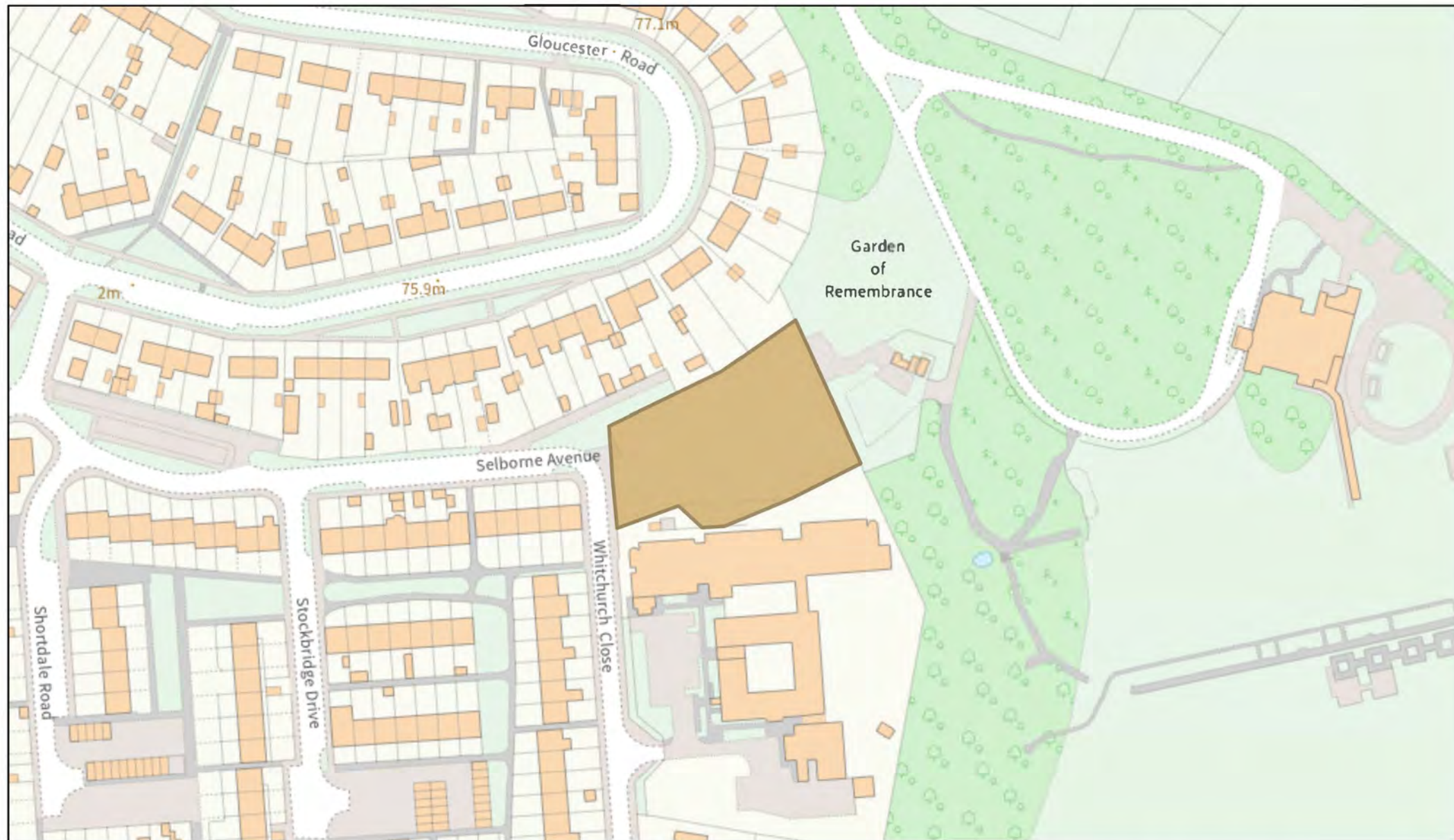


0

200

400 Metres





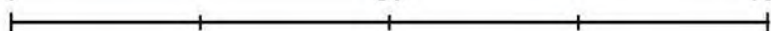
N



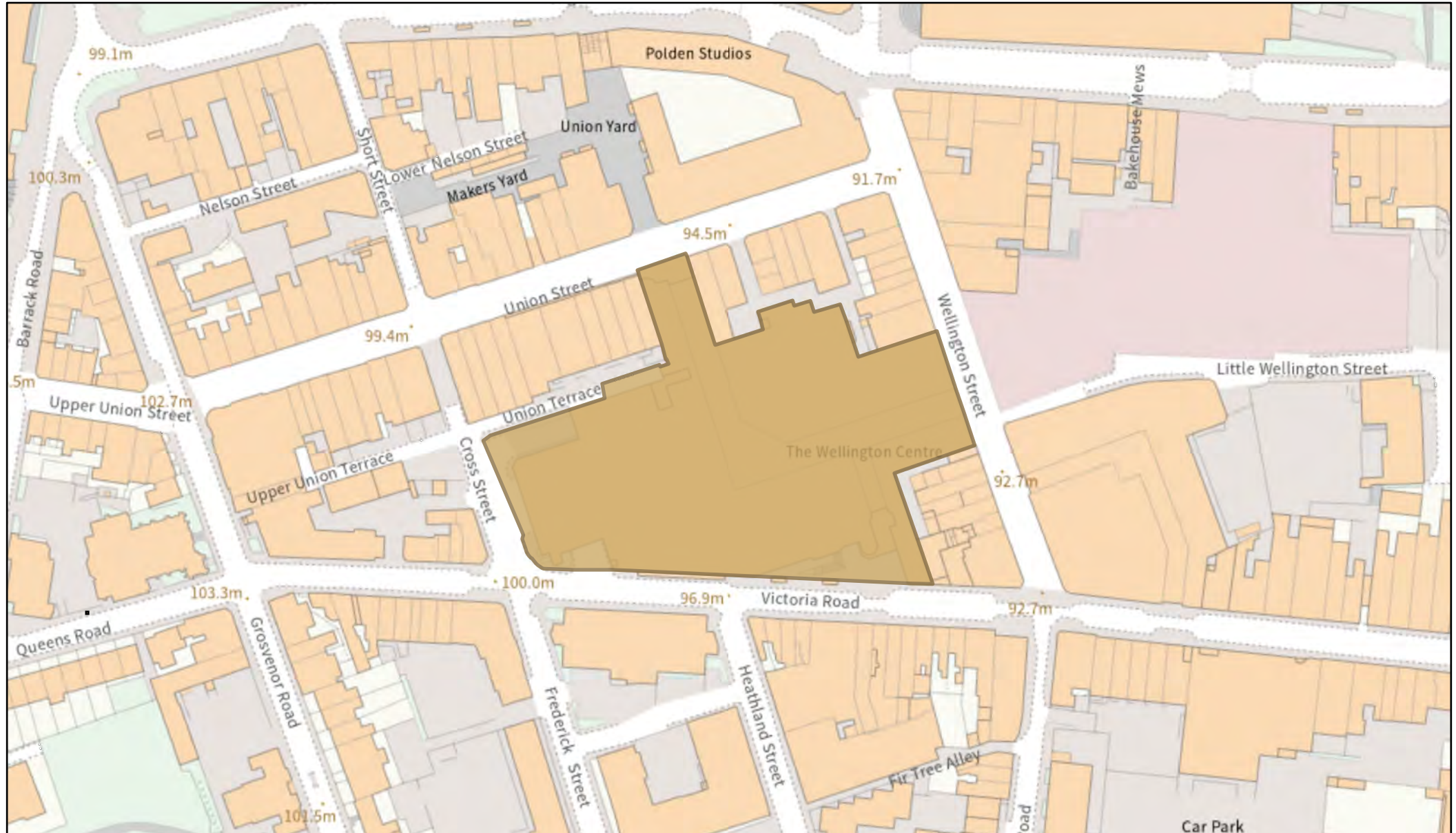
0

80

160 Metres







N



0 80 160 Metres





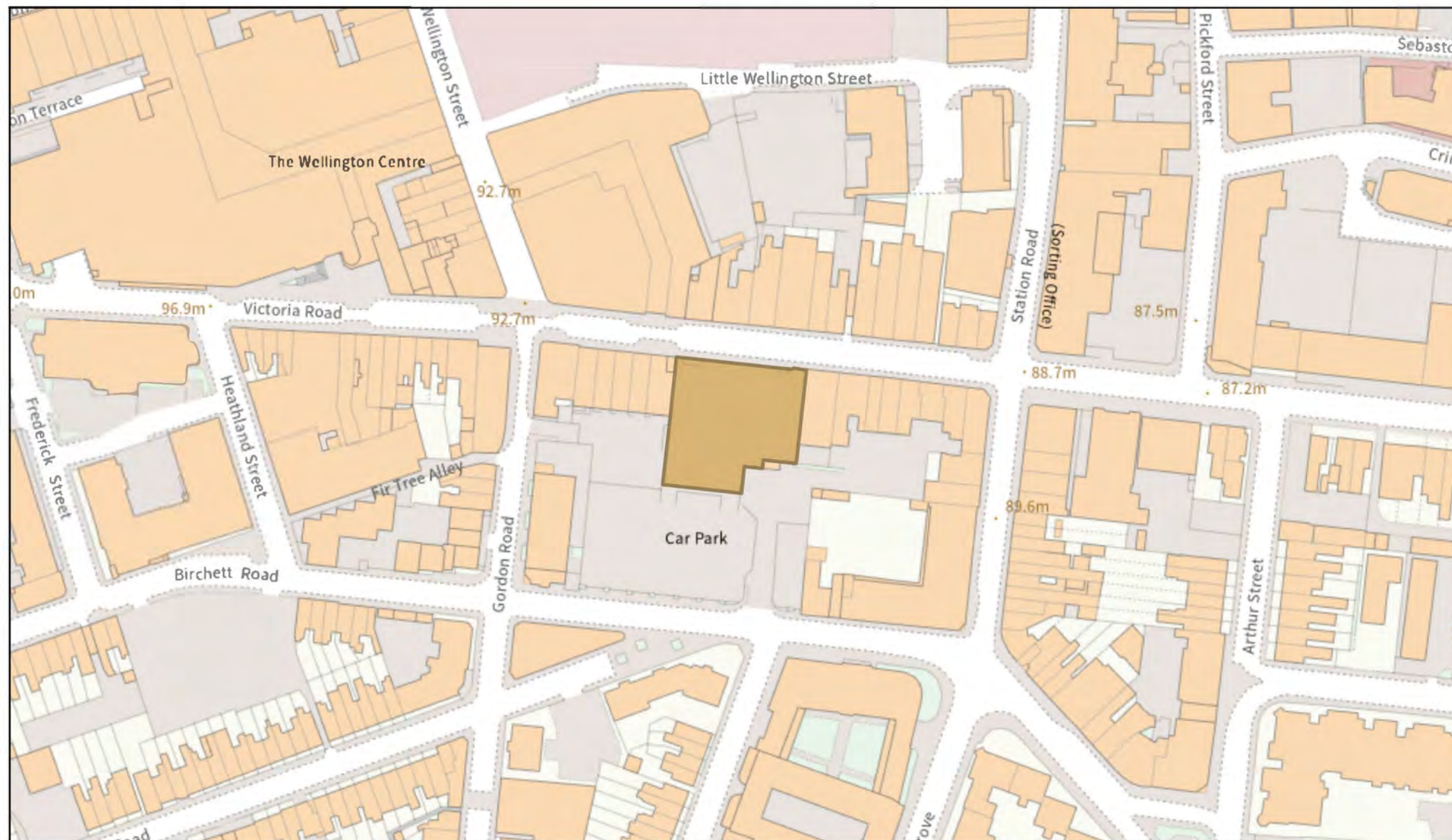
N

0

80

160 Metres



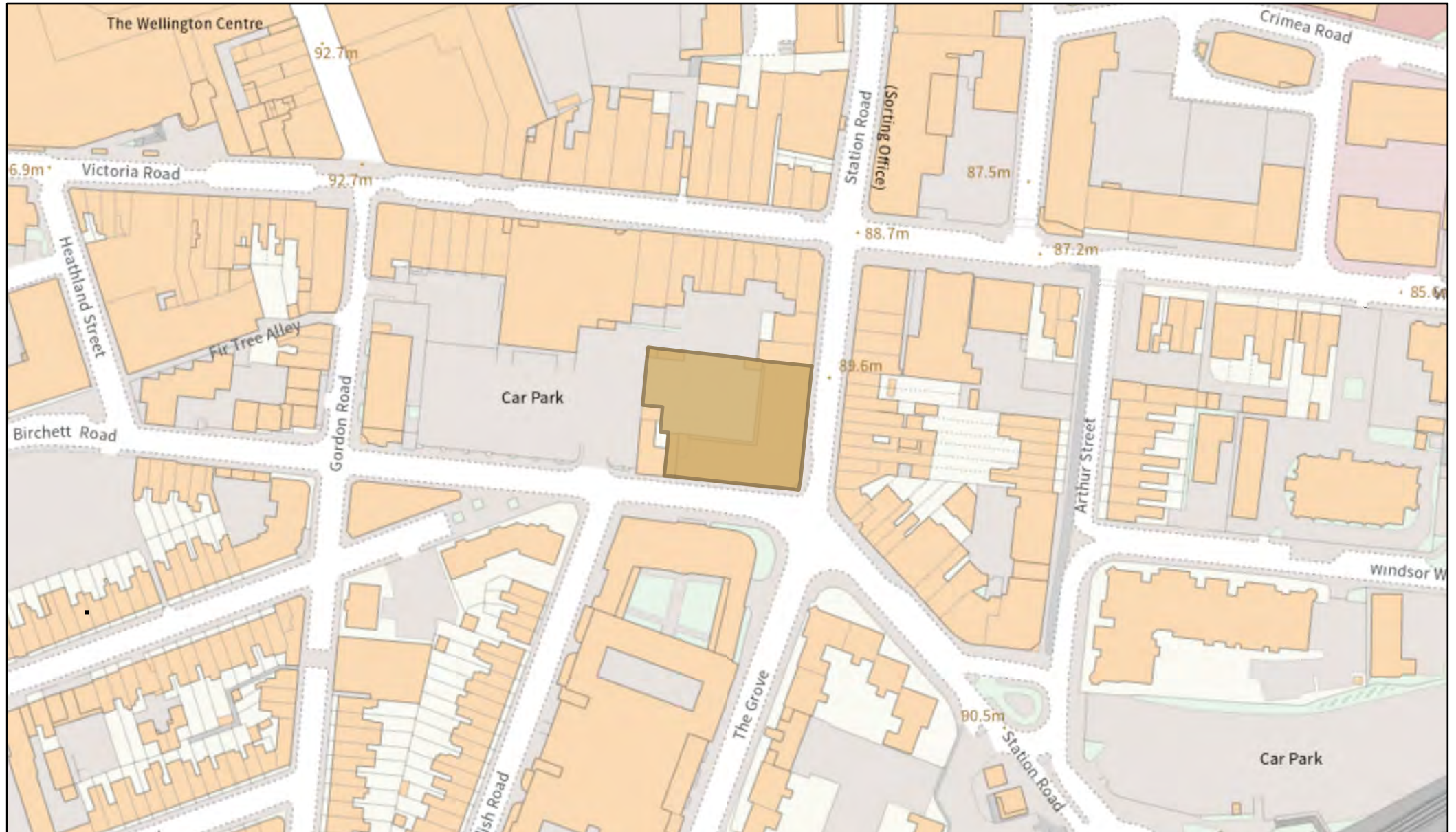


N



0 80 160 Metres





N

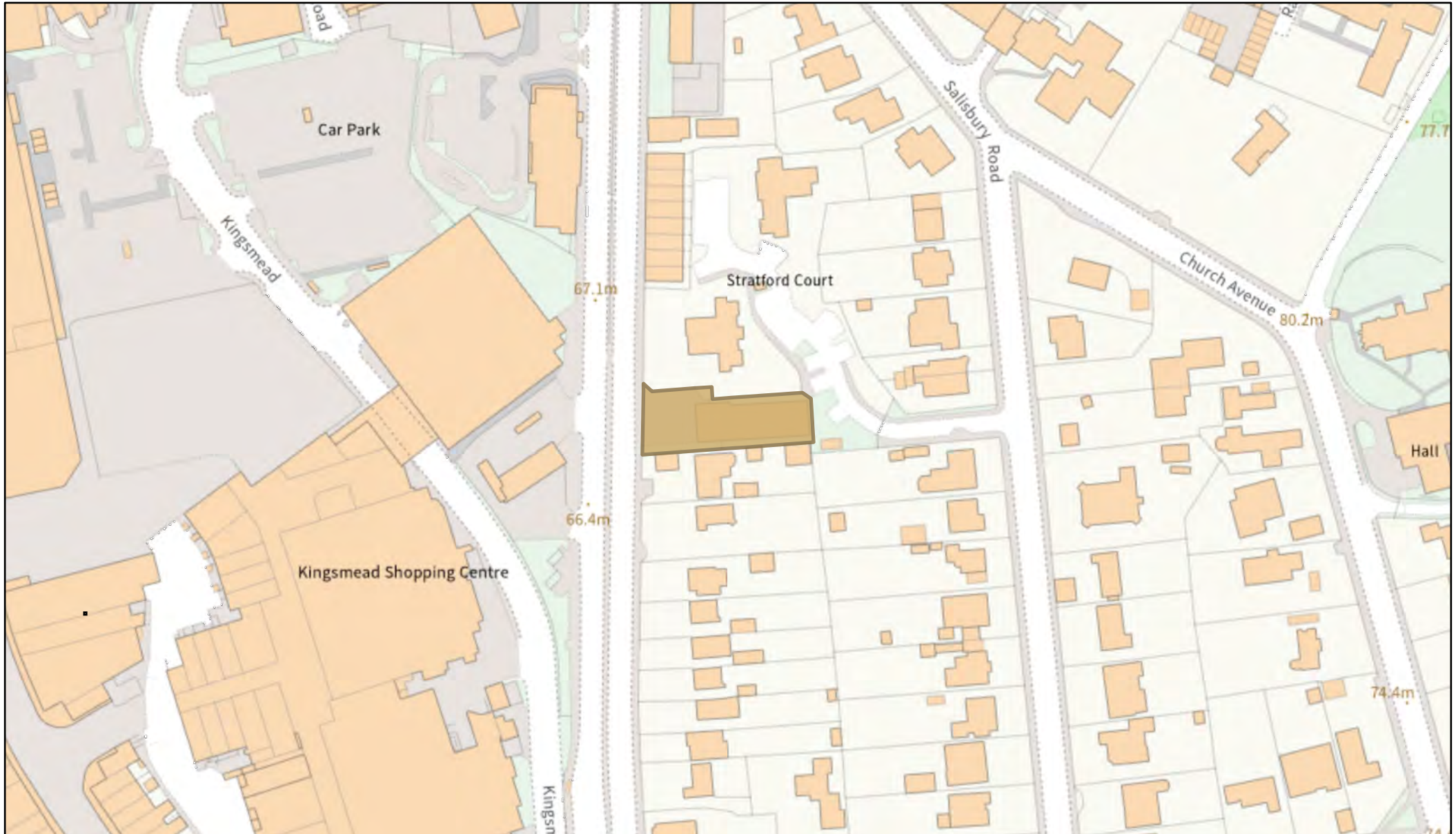


0

80

160 Metres





0 80 160 Metres



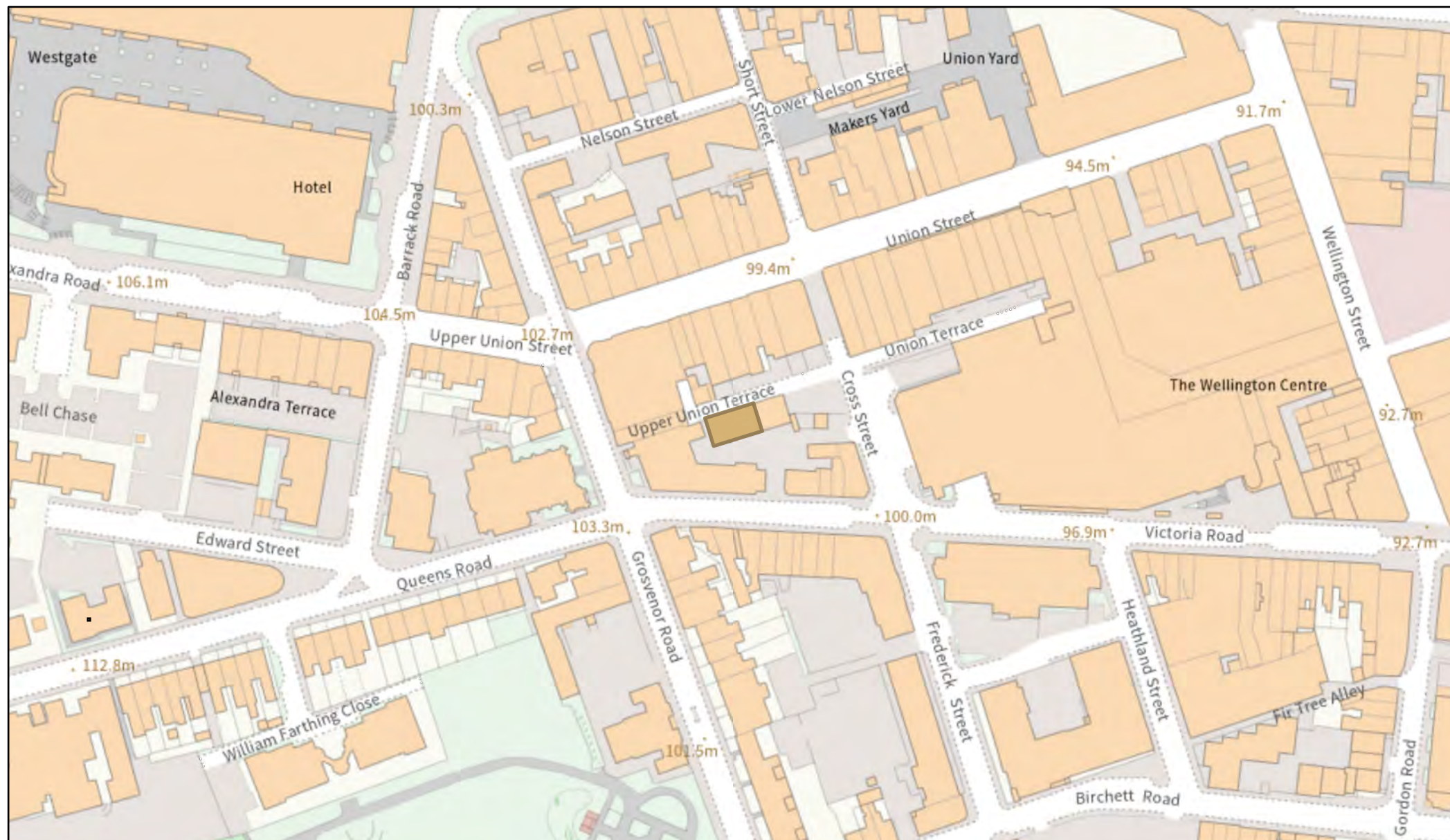
## 2 Salisbury Road, Farnborough

SHELAA ID: 584



0 80 160 Metres





N



0 80 160 Metres





N



0

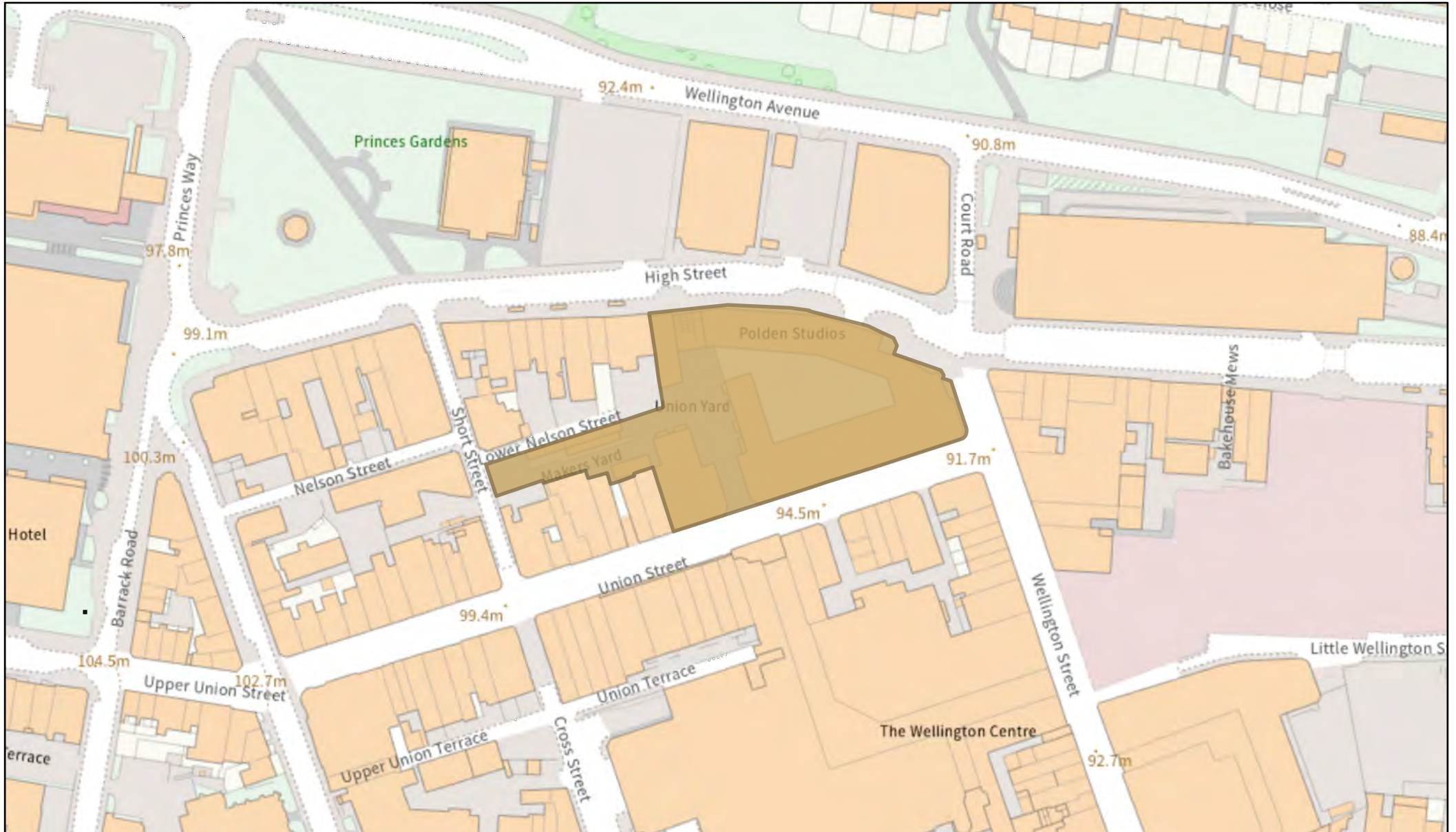
80

160 Metres



# Union Yard, Aldershot

SHELAA ID: 591

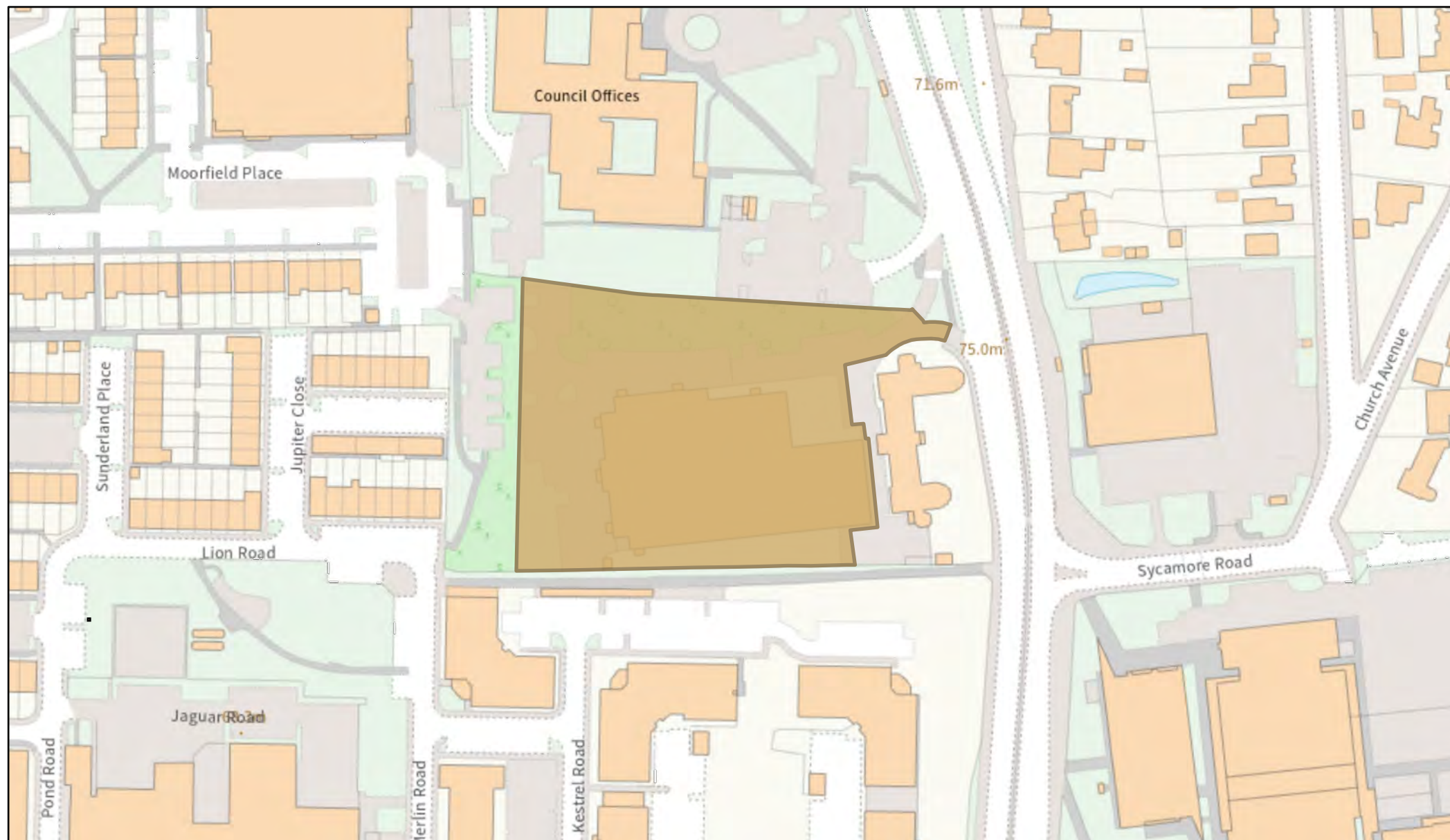


N



0 80 160 Metres



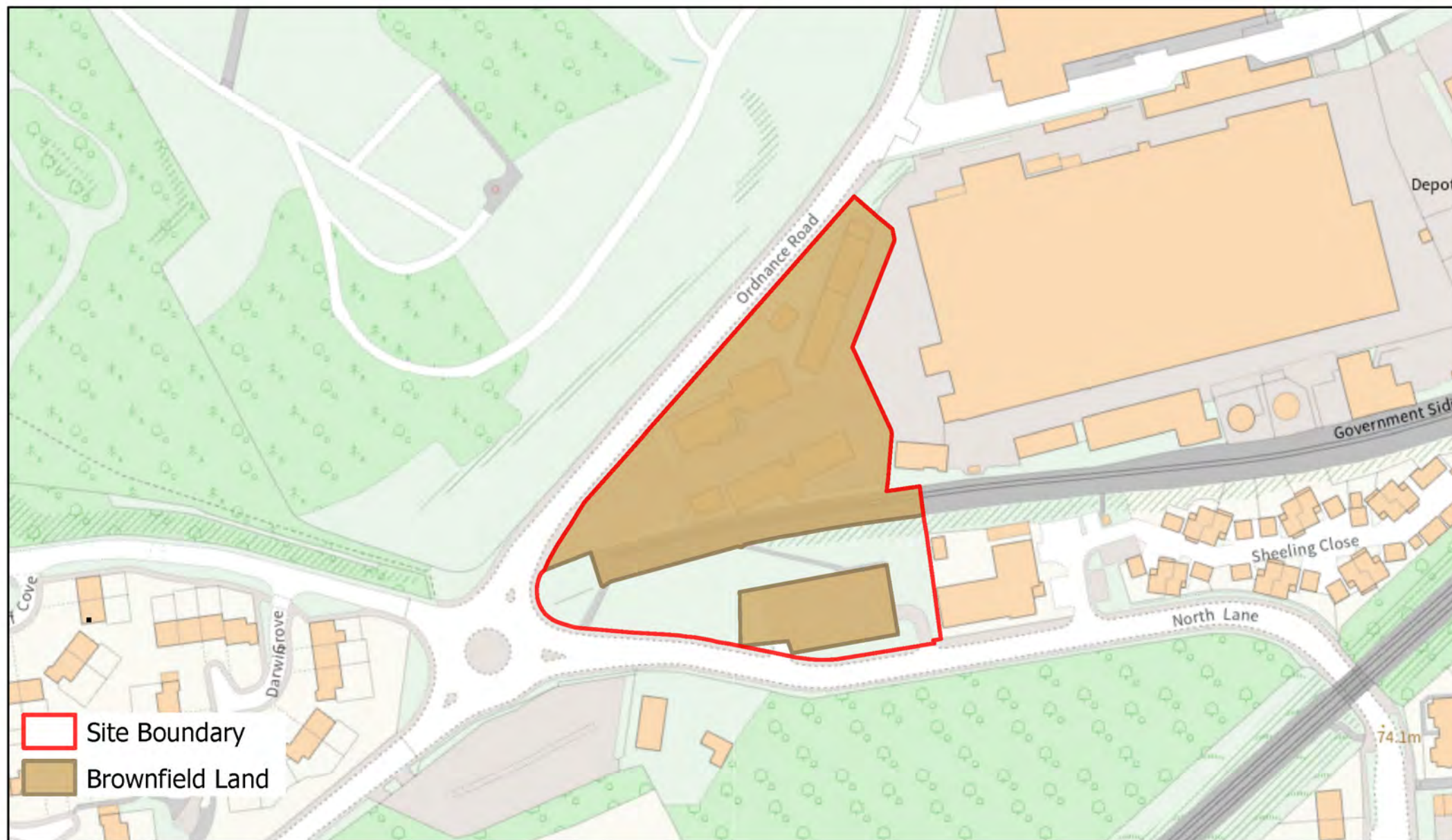


N



0 80 160 Metres





N



0

80

160 Metres





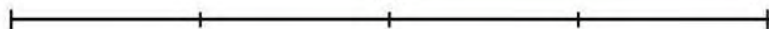
N



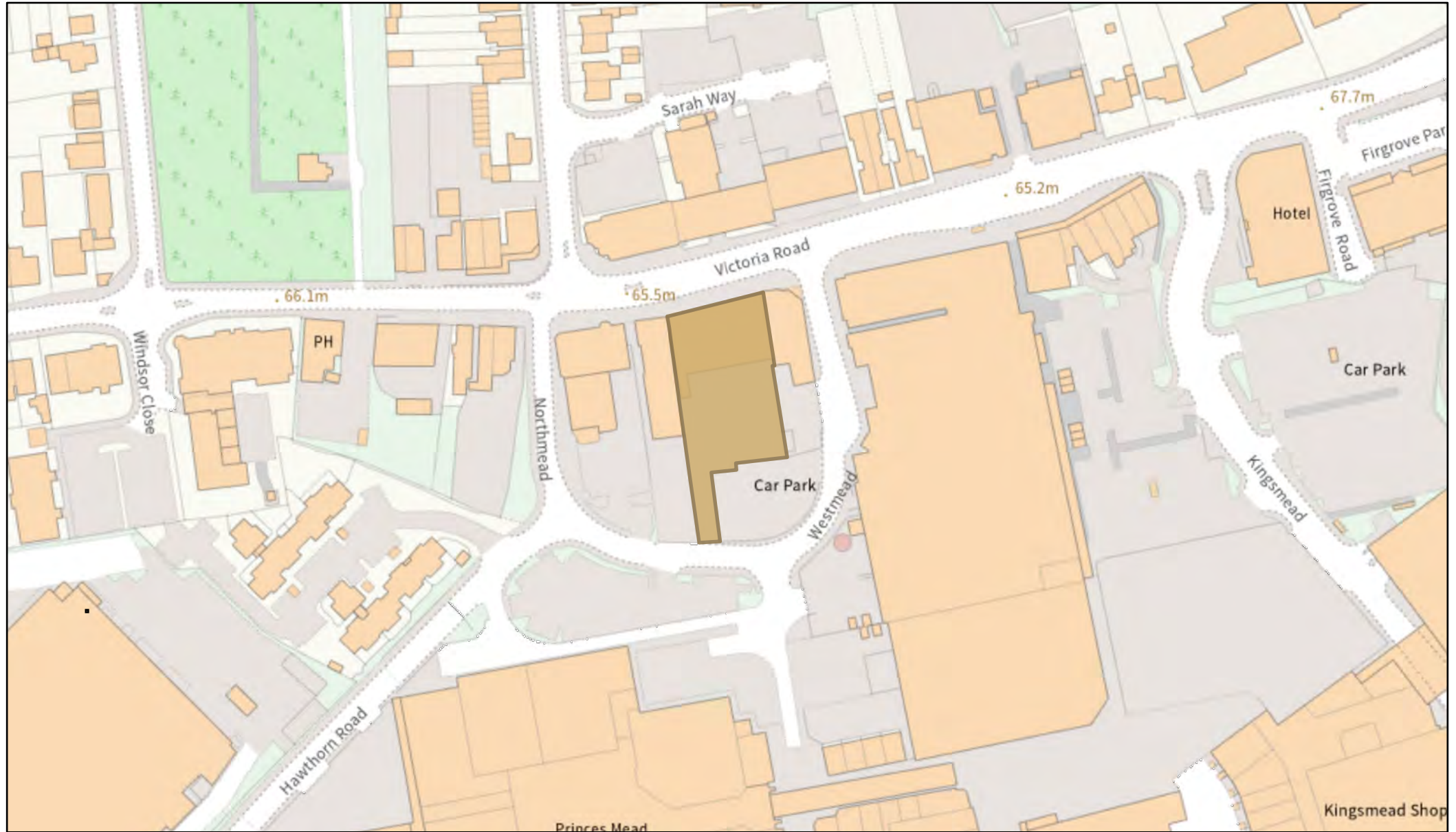
0

80

160 Metres







N

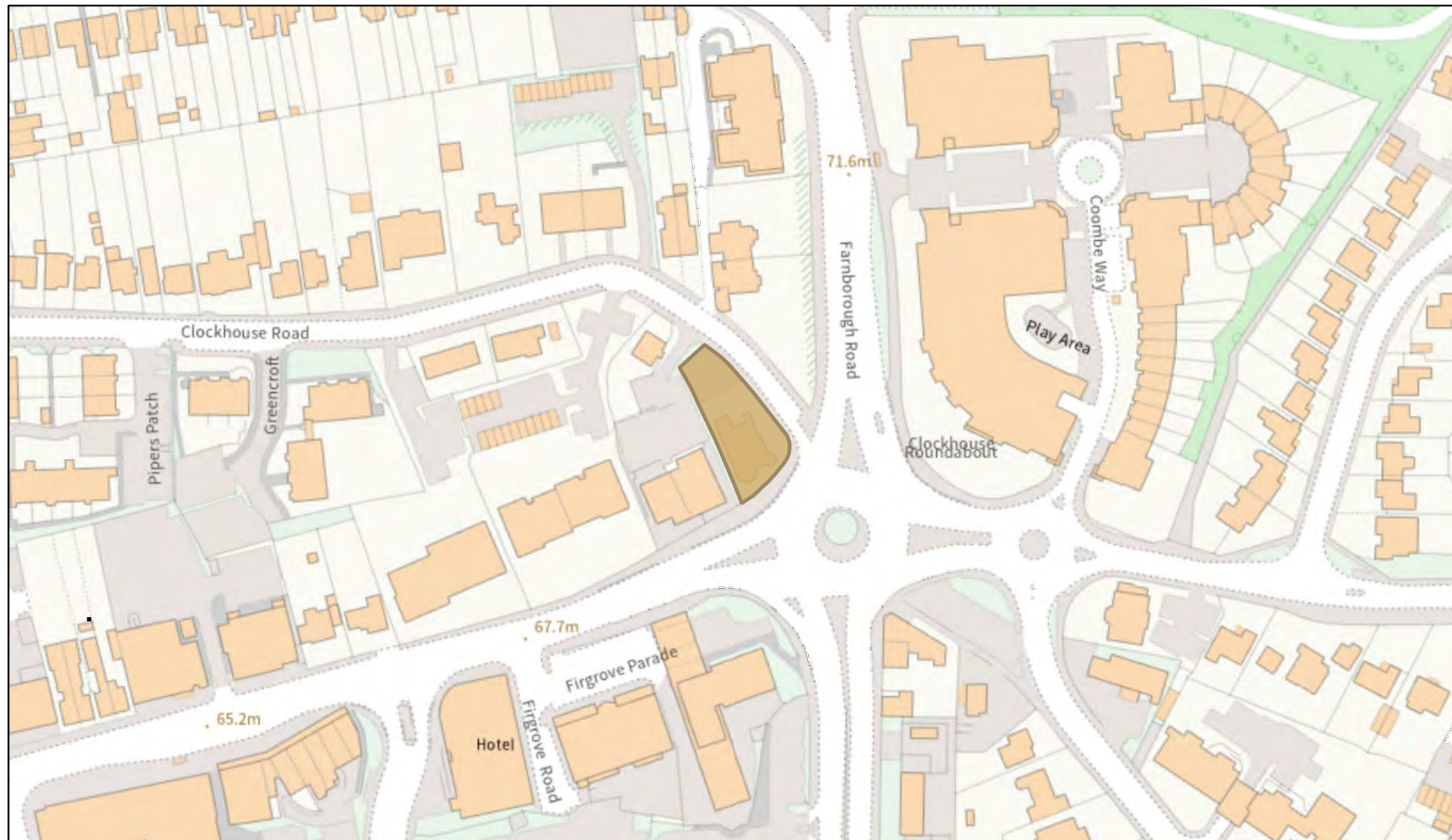


0

80

160 Metres





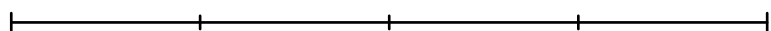
N



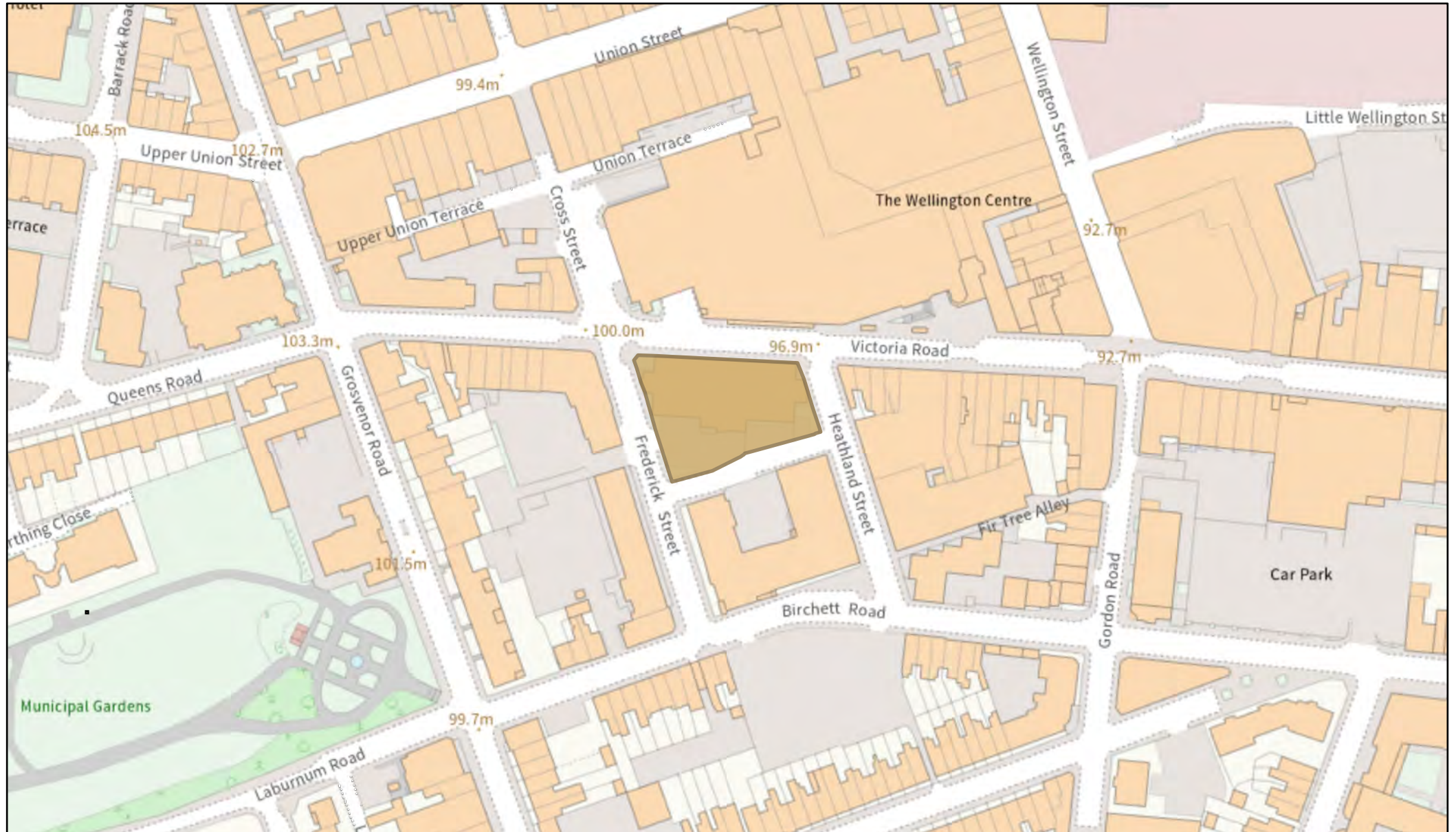
0

80

160 Metres







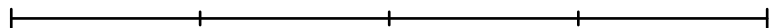
N



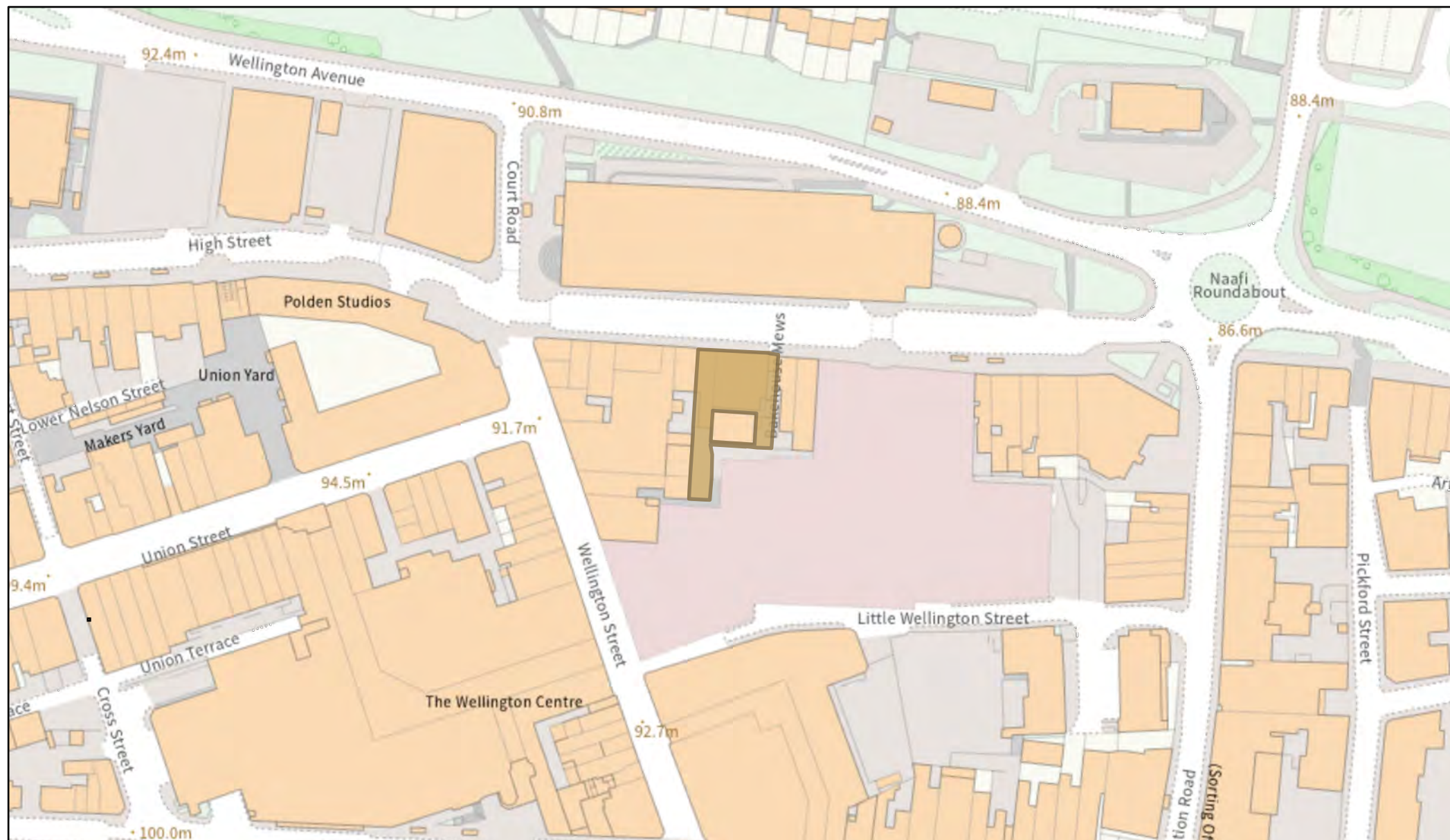
0

80

160 Metres





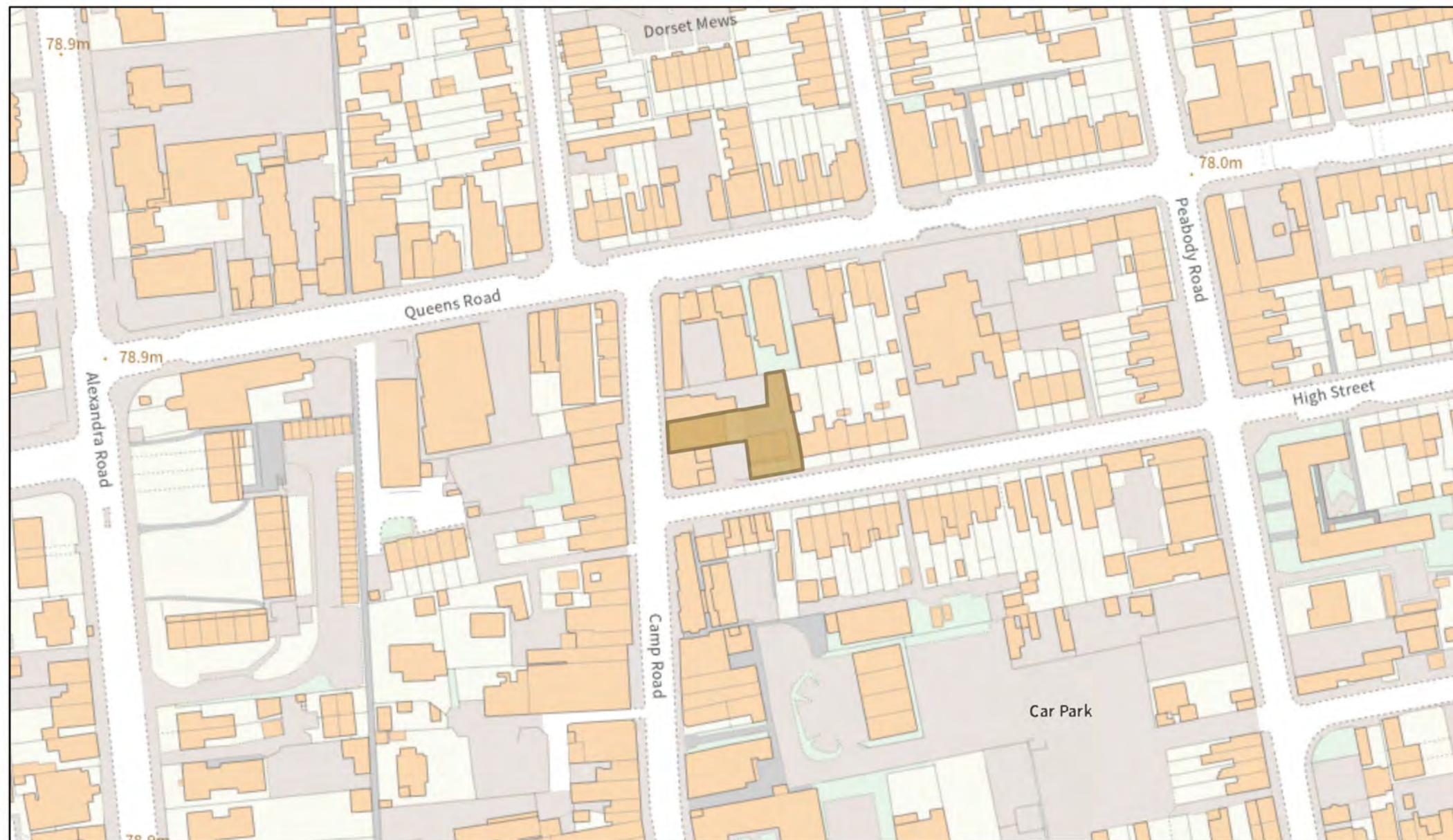


N



0 80 160 Metres





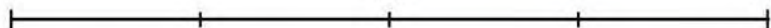
N



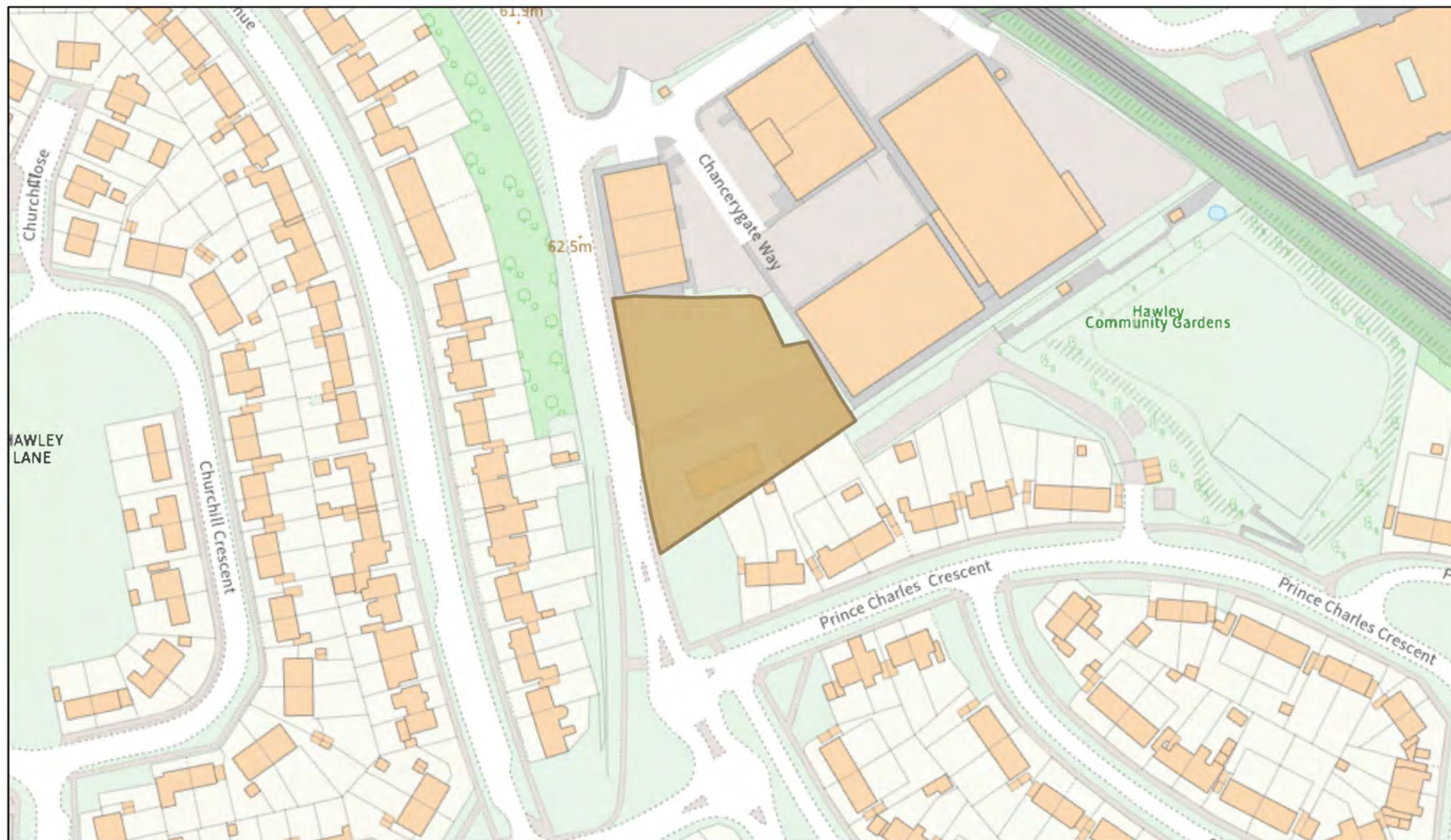
0

80

160 Metres







N

0

80

160 Metres





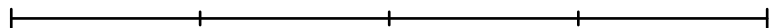
N



0

80

160 Metres







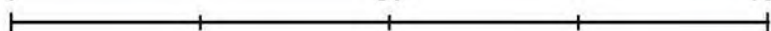
N



0

80

160 Metres

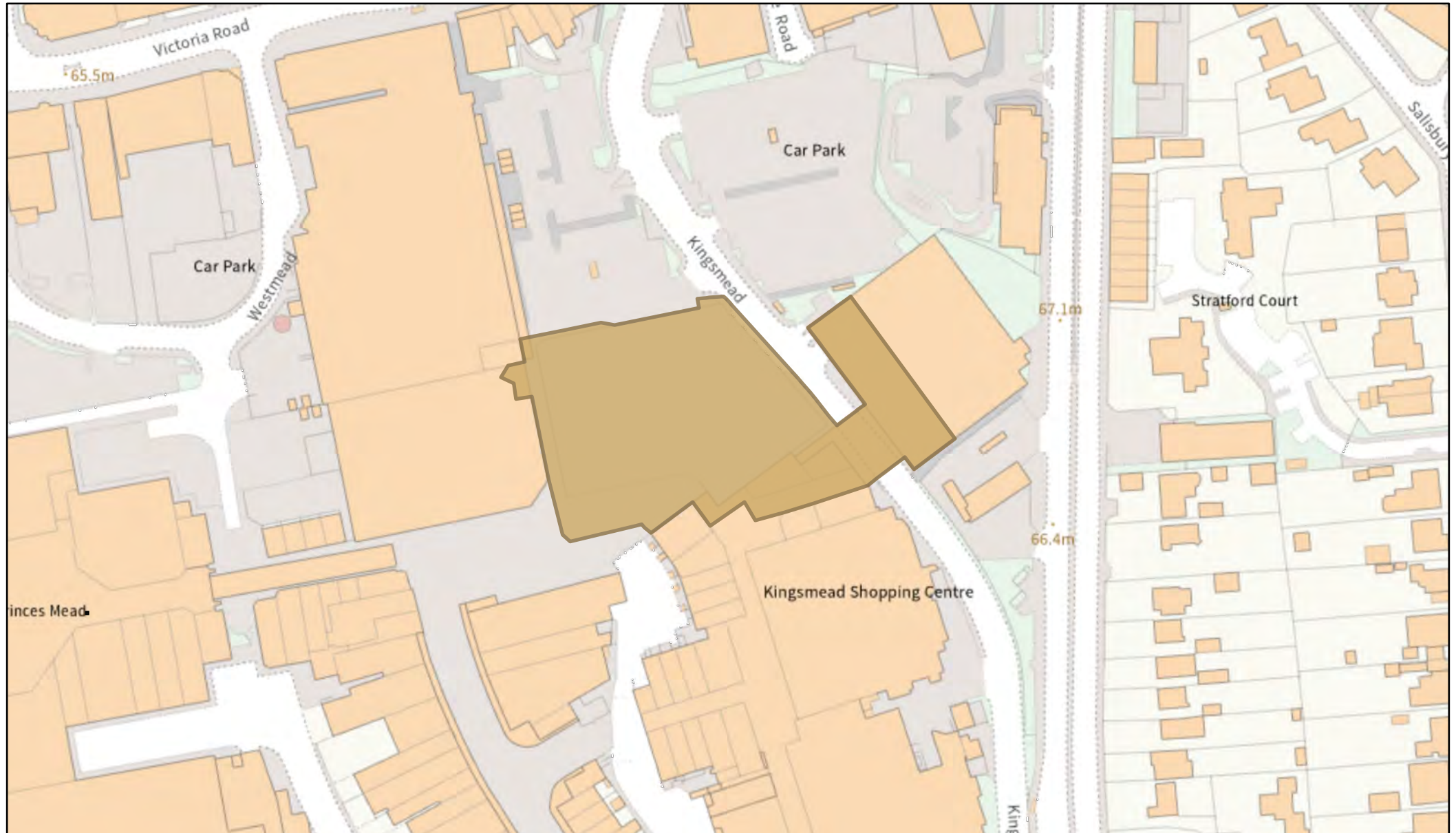






0 80 160 Metres





N



0

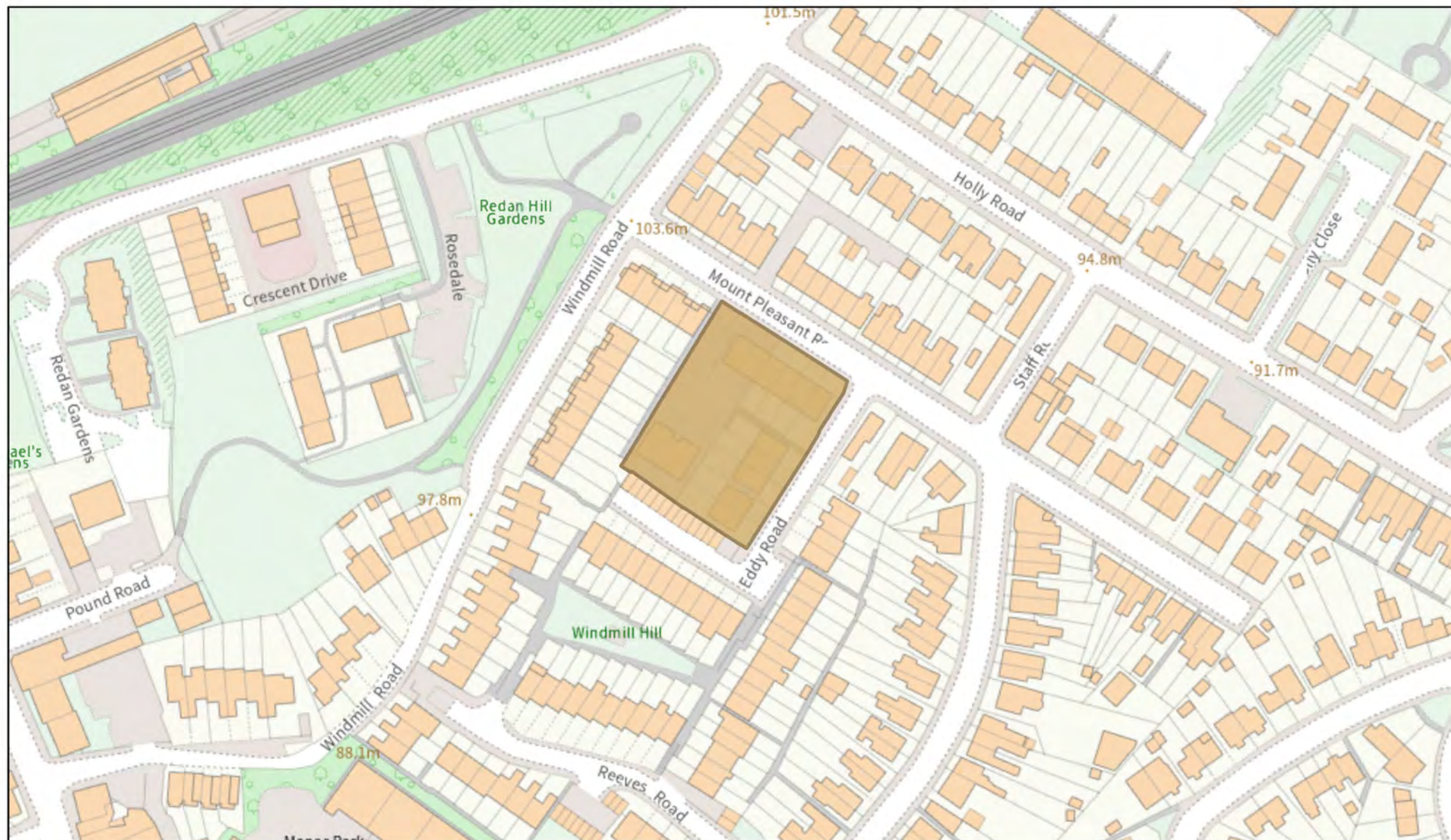
80

160 Metres



## 2-4 Mount Pleasant Road, Aldershot

SHELAA ID: 620




N



0

80

160 Metres



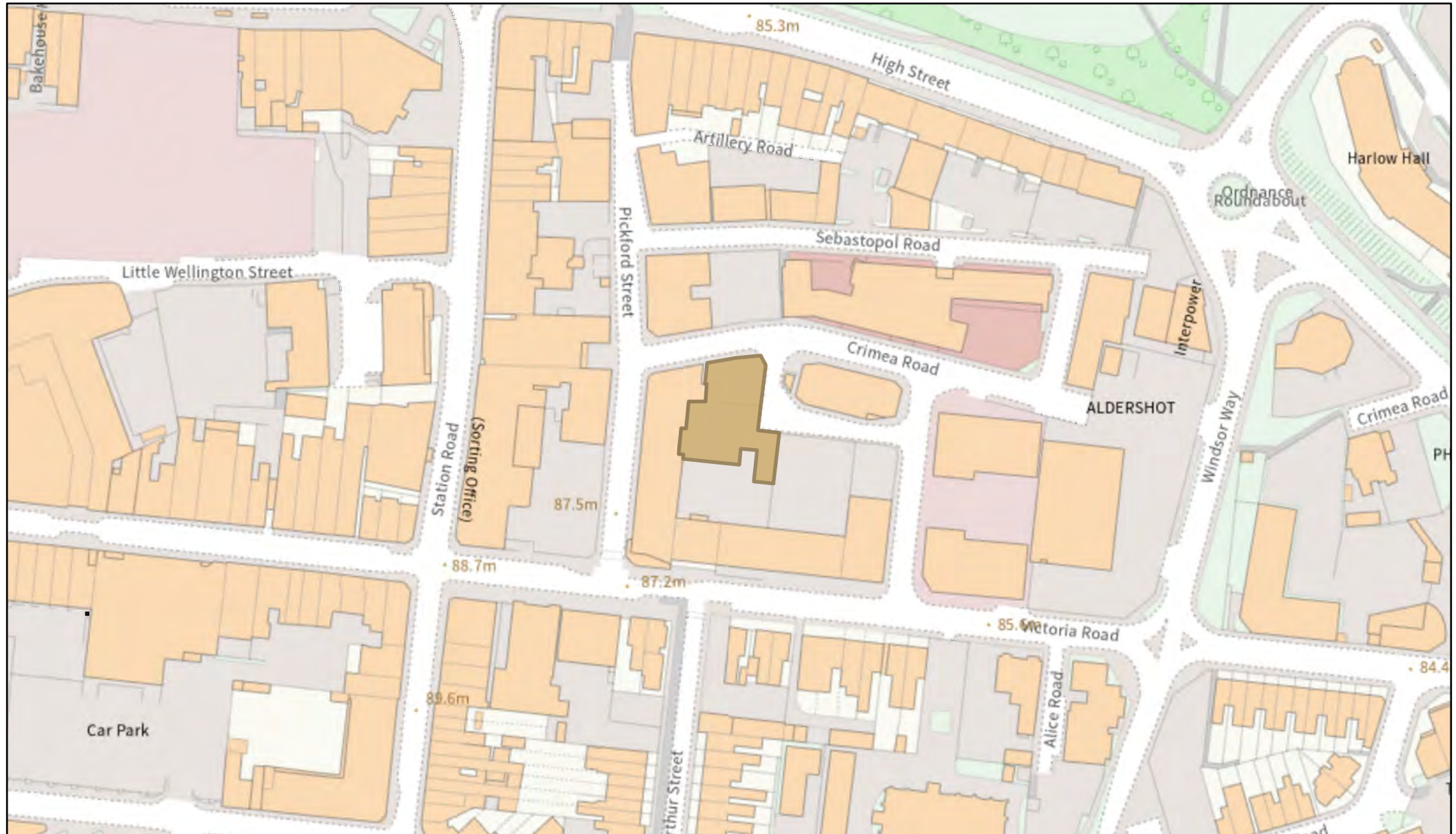
© 2025 Rushmoor Borough Council

© Crown copyright and database rights 2025 Ordnance Survey 100024264



# Land adjacent to 1 Pickford Street, Aldershot

SHELAA ID: 621



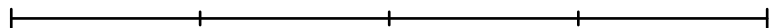
N



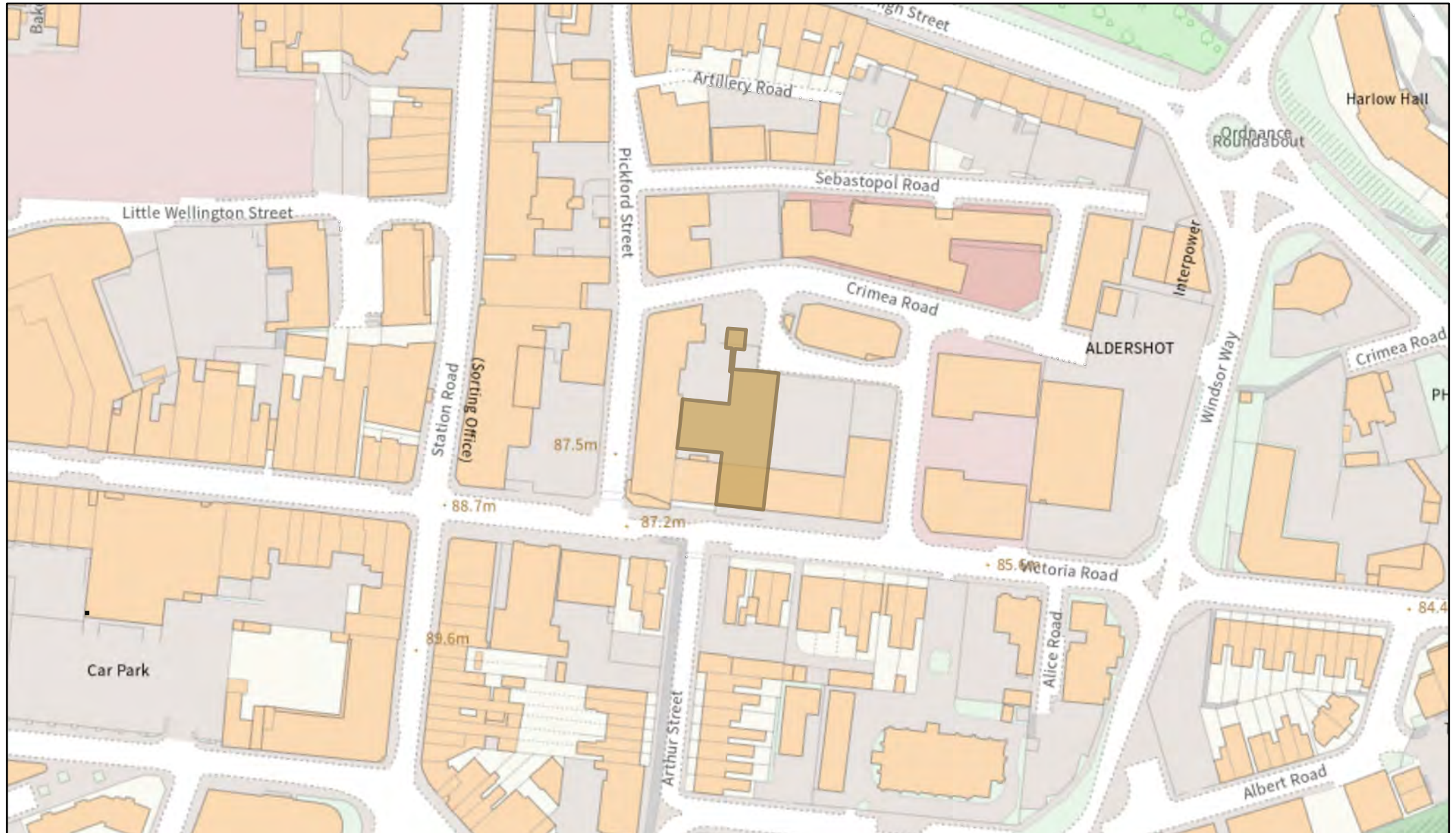
0

80

160 Metres







N

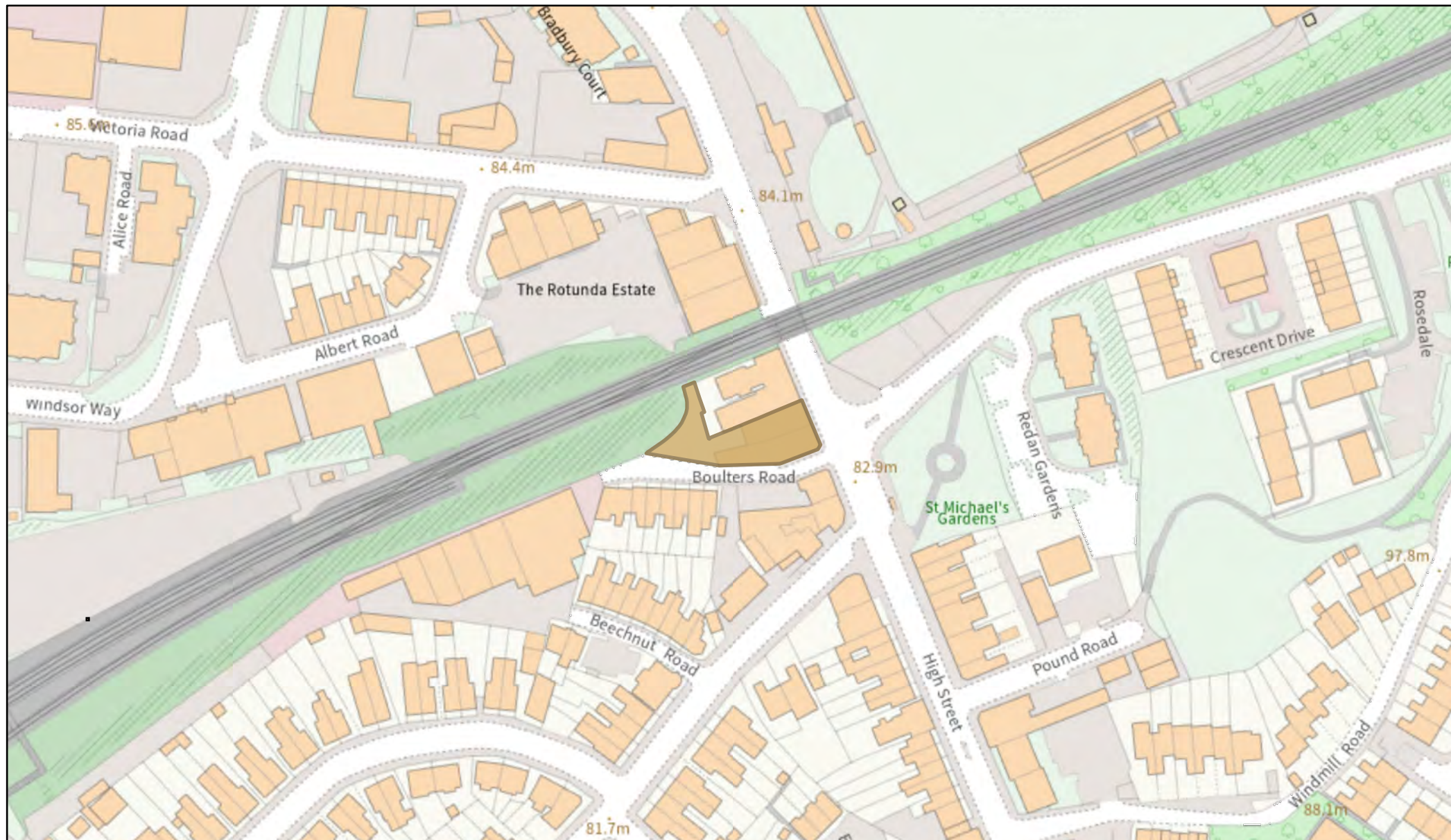


0

80

160 Metres





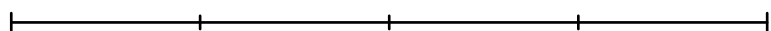
N



0

80

160 Metres





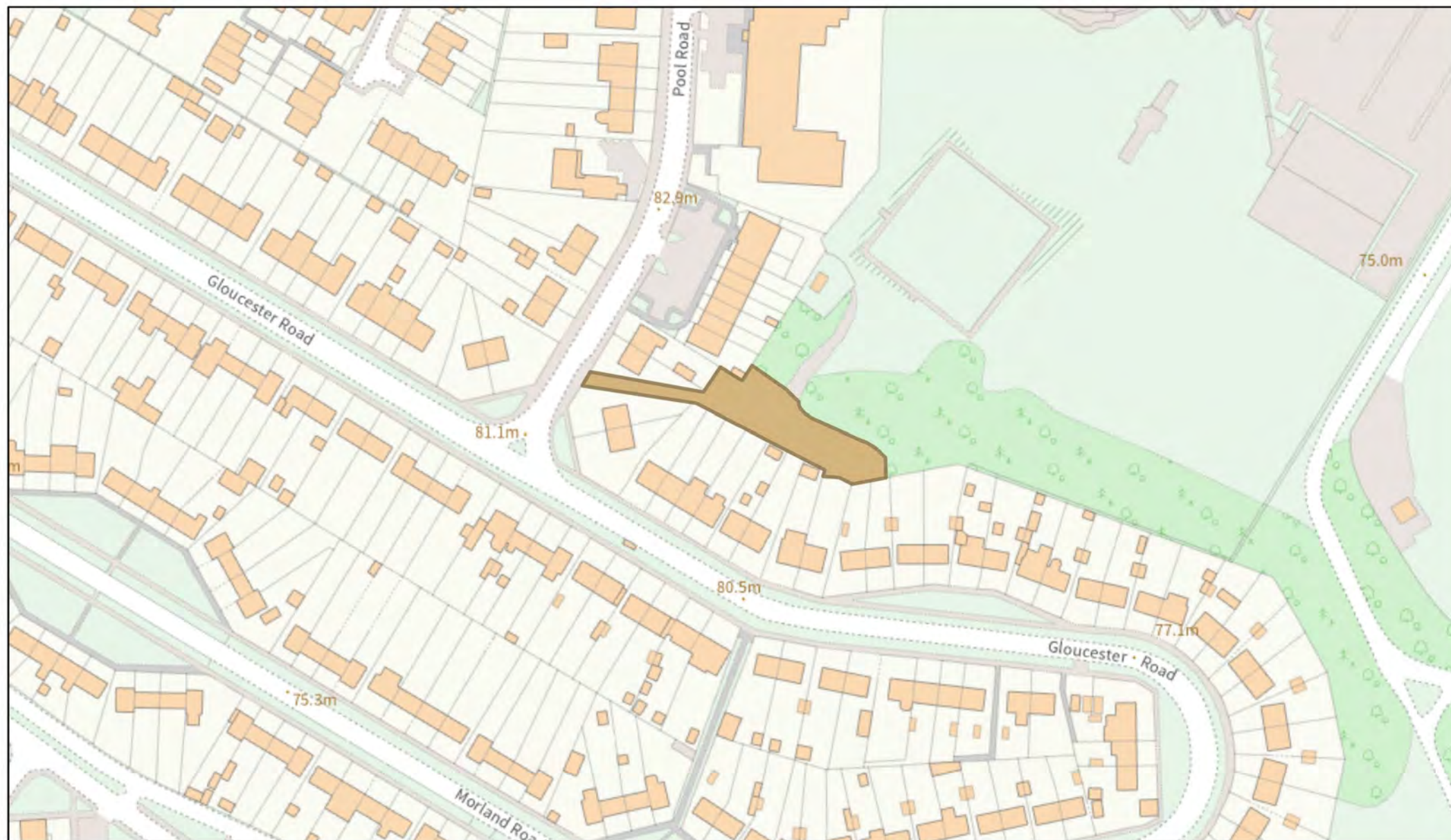


N



0 80 160 Metres





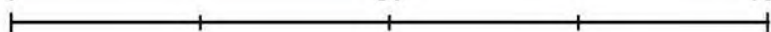
N



0

80

160 Metres

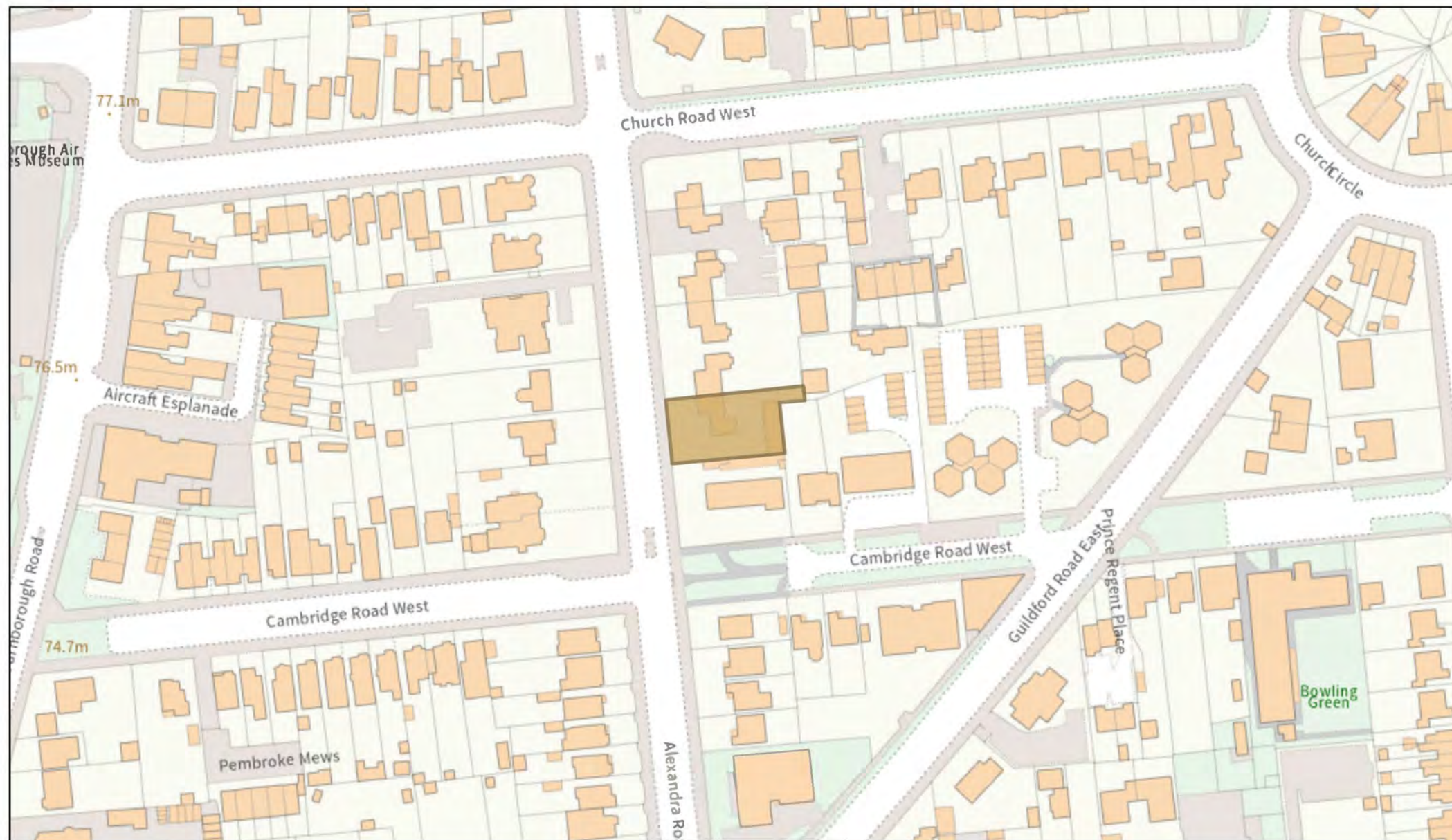






0 80 160 Metres





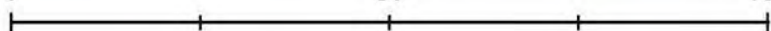
N



0

80

160 Metres







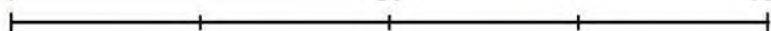
N



0

80

160 Metres







N

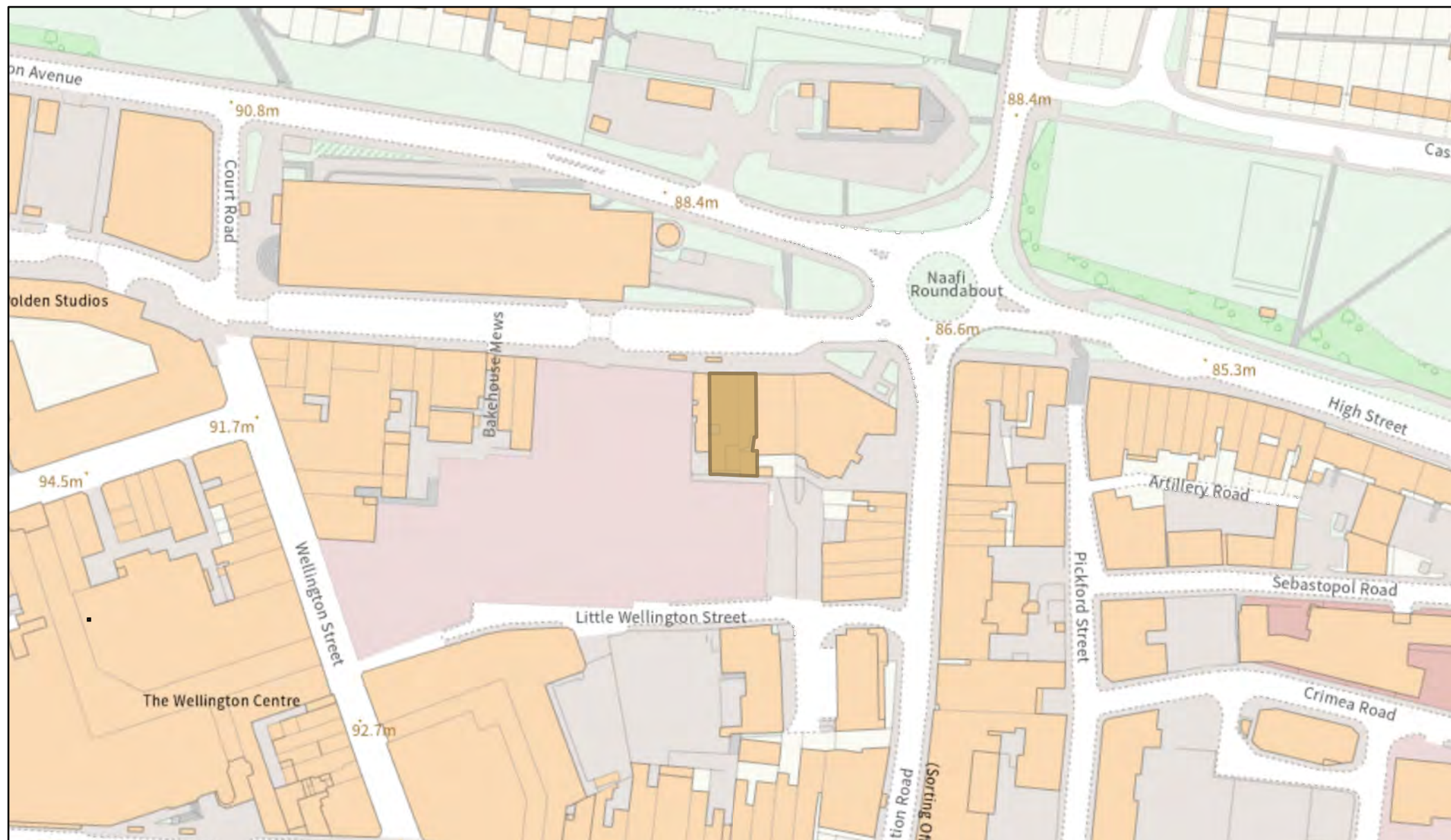


0

80

160 Metres





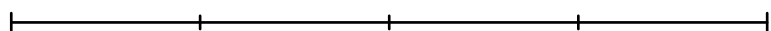
N



0

80

160 Metres







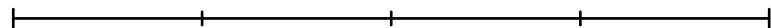
N



0

80

160 Metres







N



0

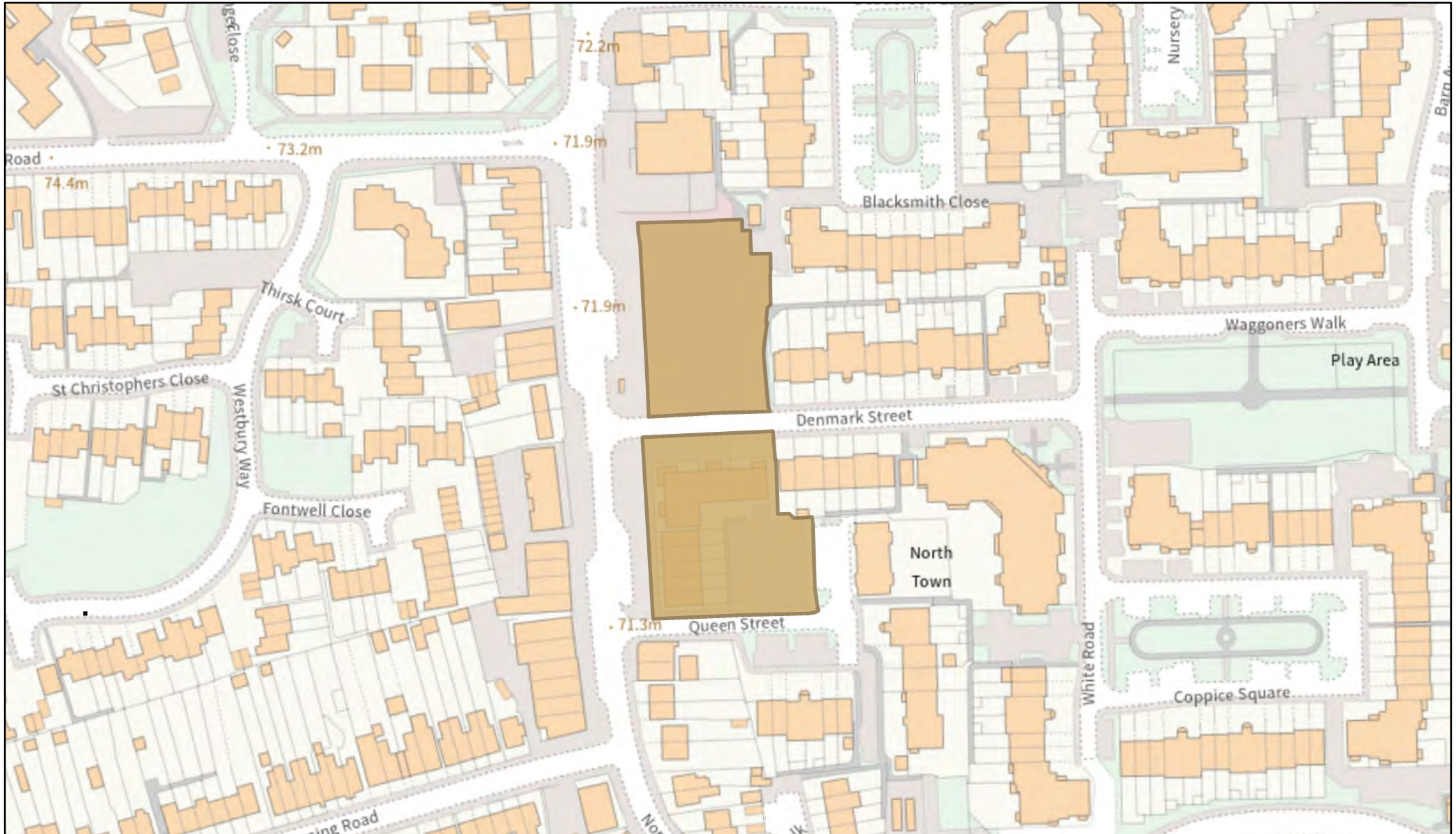
80

160 Metres



## Phase 5 North Town, Aldershot

SHELAA ID: 638



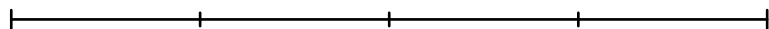
N



0

80

160 Metres



© 2025 Rushmoor Borough Council

© Crown copyright and database rights 2025 Ordnance Survey 100024264





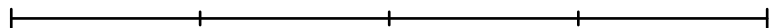
N



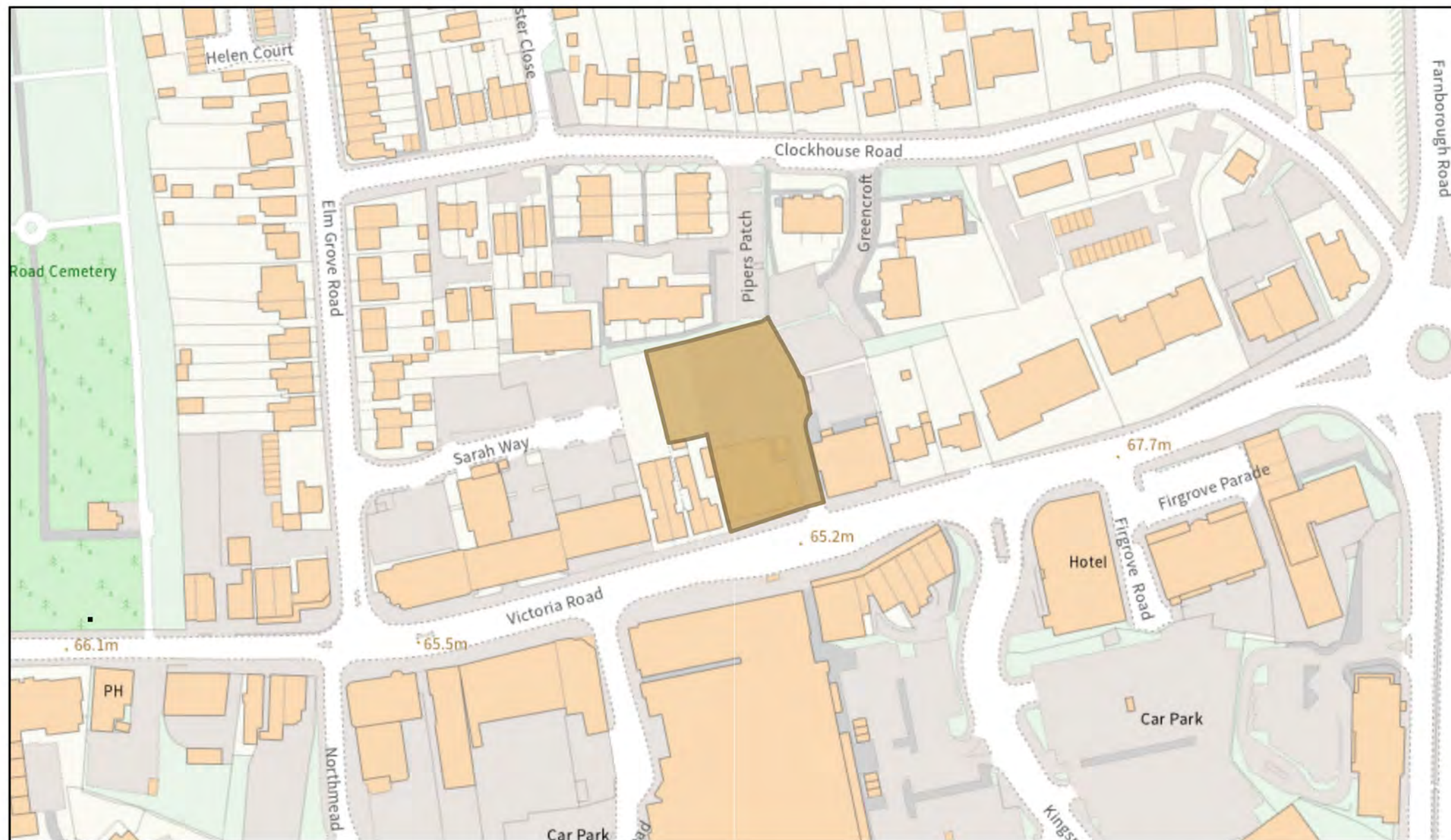
0

80

160 Metres







N

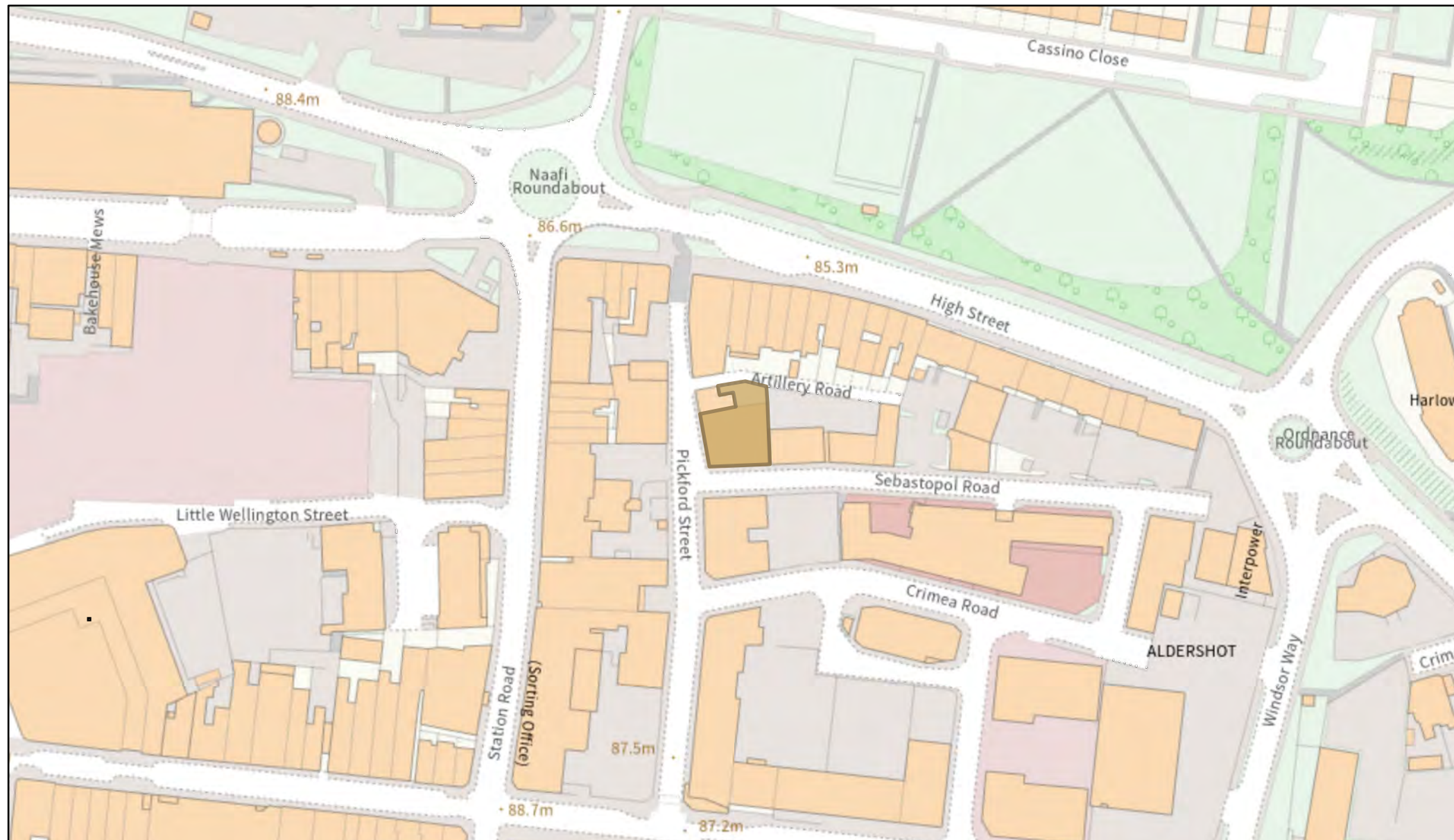


0 80 160 Metres



## 3-5 Pickford Street, Aldershot

SHELAA ID: 641



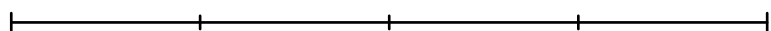
N



0

80

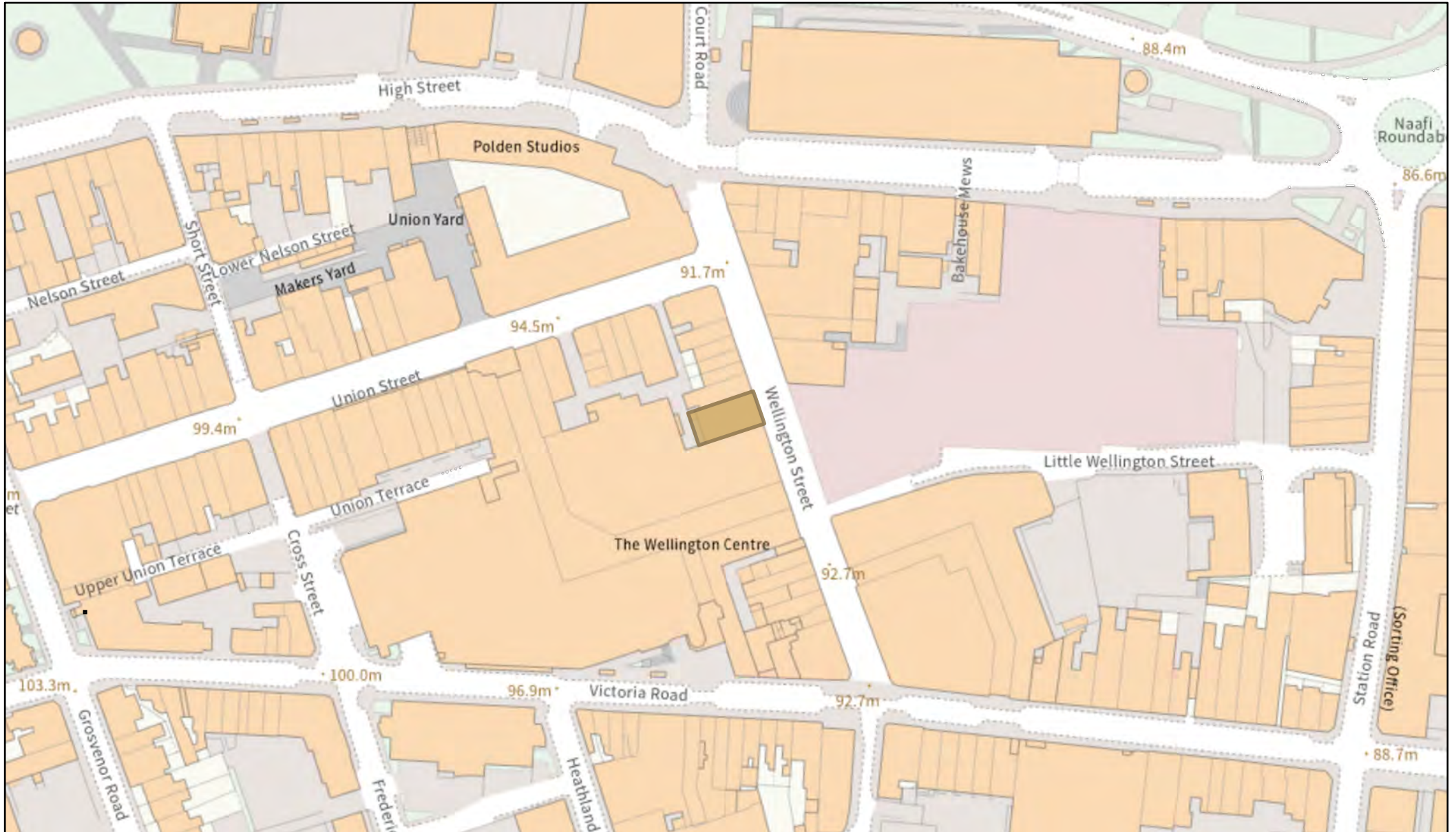
160 Metres



© 2025 Rushmoor Borough Council

© Crown copyright and database rights 2025 Ordnance Survey 100024264





N



0

80

160 Metres





N



0

80

160 Metres





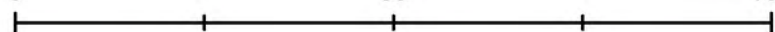
N



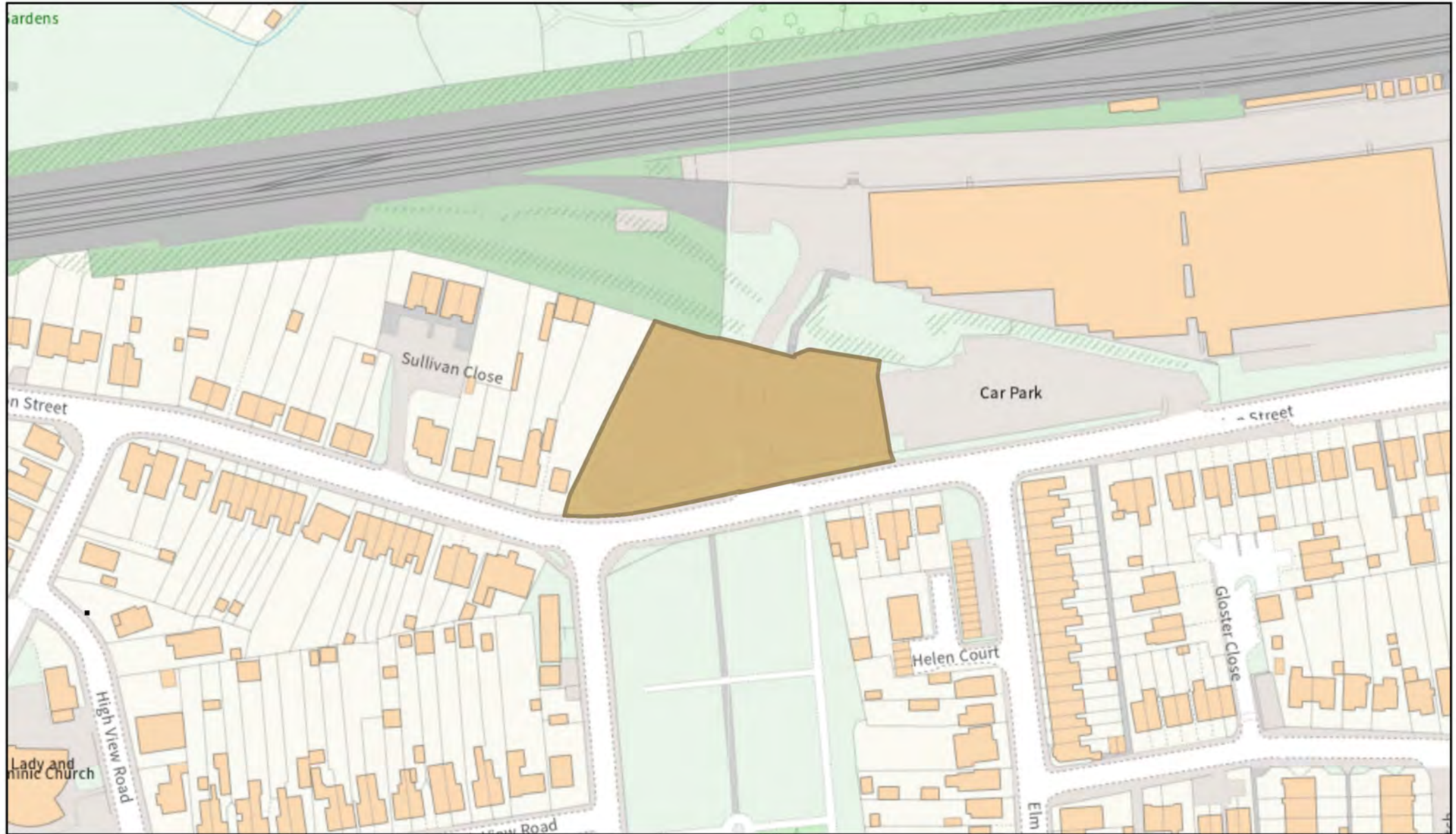
0

80

160 Metres







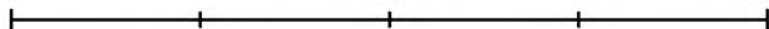
N



0

80

160 Metres





Council Offices,  
Farnborough Road,  
Farnborough,  
Hants, GU14 7JU

[www.rushmoor.gov.uk](http://www.rushmoor.gov.uk)  
01252 398 399  
[customerservices@rushmoor.gov.uk](mailto:customerservices@rushmoor.gov.uk)

 [@rushmoorcouncil](https://twitter.com/rushmoorcouncil)  
 [Rushmoor Borough Council](#)  
December 2025