

# Rushmoor Local Plan Policies Map

Schedule of Factual Changes

July 2023

This document should be read alongside the [Rushmoor Local Plan Policies Map](#) (February 2019). It provides a schedule of factual changes that have occurred to European, national and local designations that are referenced in the [Rushmoor Local Plan](#).

There are a number of designations shown on the Local Plan Policies Map that are not determined through the Local Plan (in accordance with the Planning and Compulsory Purchase Act 2004). These designations can change after the Plan has been adopted, and the purpose of this Schedule is to record these changes. For example, the policies maps should record the boundaries of any new or amended conservation areas.

The designations that can change and which are detailed on the Rushmoor Local Plan Policies Map include:

- Conservation Areas (Planning (Listed Buildings and Conservation Areas) Act 1990)
- Scheduled Monuments (Historic Buildings and Ancient Monuments Act 1953)
- Nationally Listed and Locally Listed Buildings
- Special Protection Areas (SPAs)
- Sites of Special Scientific Interest (SSSIs)
- Sites of Importance for Nature Conservation (SINCs)
- Local Nature Reserves
- Flood Zones

These factual changes do not impact the approach of the Local Plan and the policies contained within. They seek principally to acknowledge changes to some designations that have been reflected within the Plan.

The table below identifies each change and includes:

- The policy map affected, and the change made
- The justification that outlines the reason for the amendment.

Maps for each factual amendment are provided as an appendix to this schedule.

**Table 1: Rushmoor Local Plan Policies Map – Schedule of Changes**

Change Reference	Map Number(s)	Change	Justification
001	<a href="#">South Sheet – February 2019</a>  <a href="#">Inset Map 3 – February 2019</a>	Cargate Conservation Area	<a href="#">Cargate Conservation Area Appraisal and Management Plan</a> (December 2020)
002	<a href="#">South Sheet – February 2019</a>	Aldershot Military Conservation Area	<a href="#">Aldershot Military Conservation Area Appraisal and Management Plan</a> (February 2021)

Rushmoor Local Plan Policies Map: Schedule of Factual Changes (July 2023)

<b>Change Reference</b>	<b>Map Number(s)</b>	<b>Change</b>	<b>Justification</b>
003	<a href="#">South Sheet – February 2019</a>	Basingstoke Canal Conservation Area	<a href="#">Basingstoke Canal Conservation Area Appraisal and Management Plan</a> (March 2022)
004	<a href="#">South Sheet – February 2019</a>	Manor Park Conservation Area	<a href="#">Manor Park Conservation Area Appraisal and Management Plan</a> (March 2022)
005	<a href="#">North Sheet – February 2019</a>	St Michael’s Abbey Conservation Area	<a href="#">St Michael’s Abbey Conservation Area Appraisal and Management Plan</a> (July 2023)


# Rushmoor Local Plan

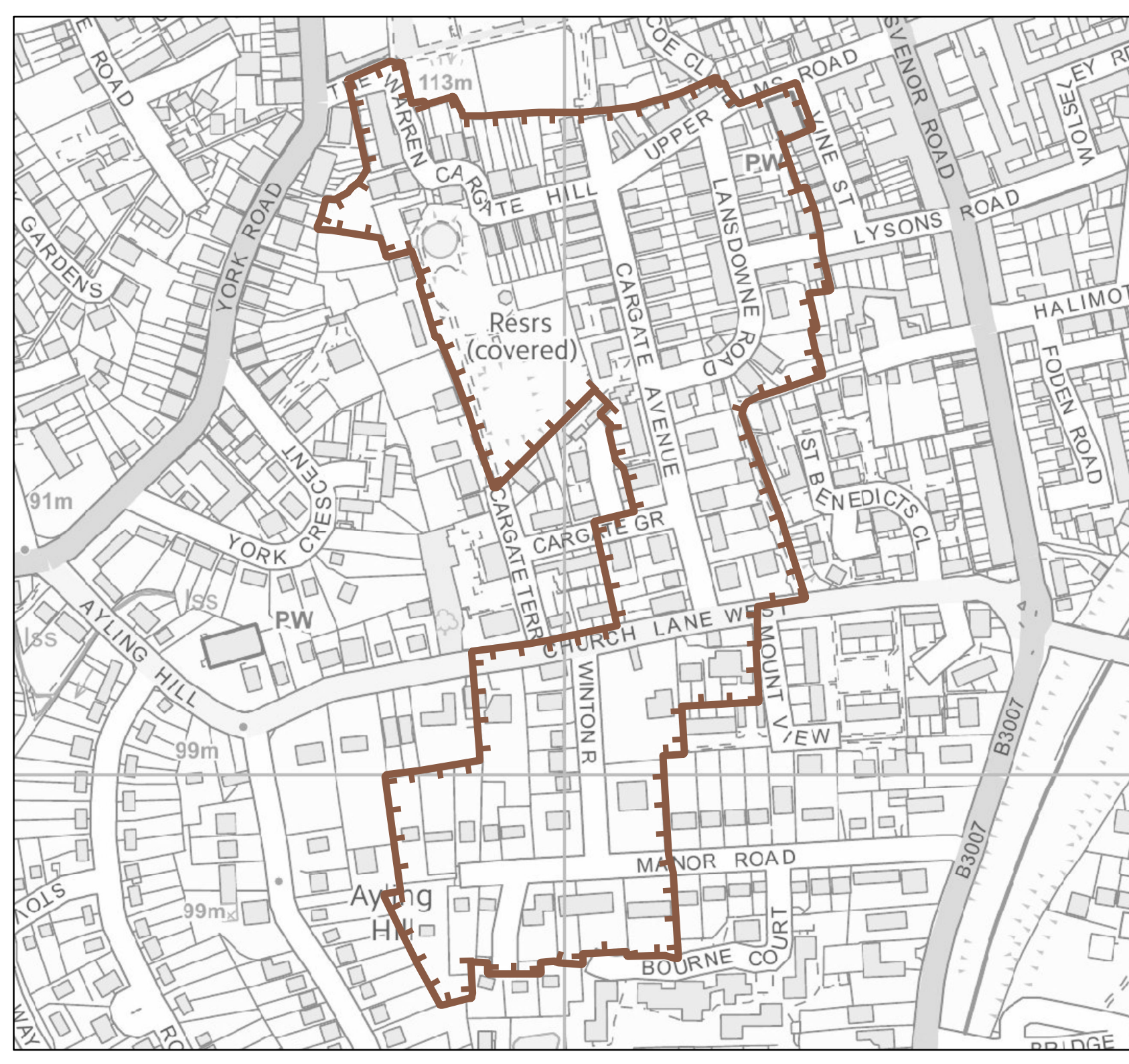
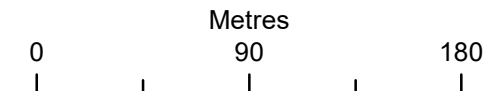
## Policies Map Schedule of Factual Changes

December 2020

**Change Ref: 001**  
**Cargate Conservation Area**

### Legend

 Conservation Area





# Rushmoor Local Plan

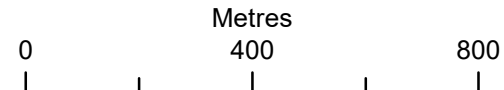
## Policies Map Schedule of Factual Changes

February 2021

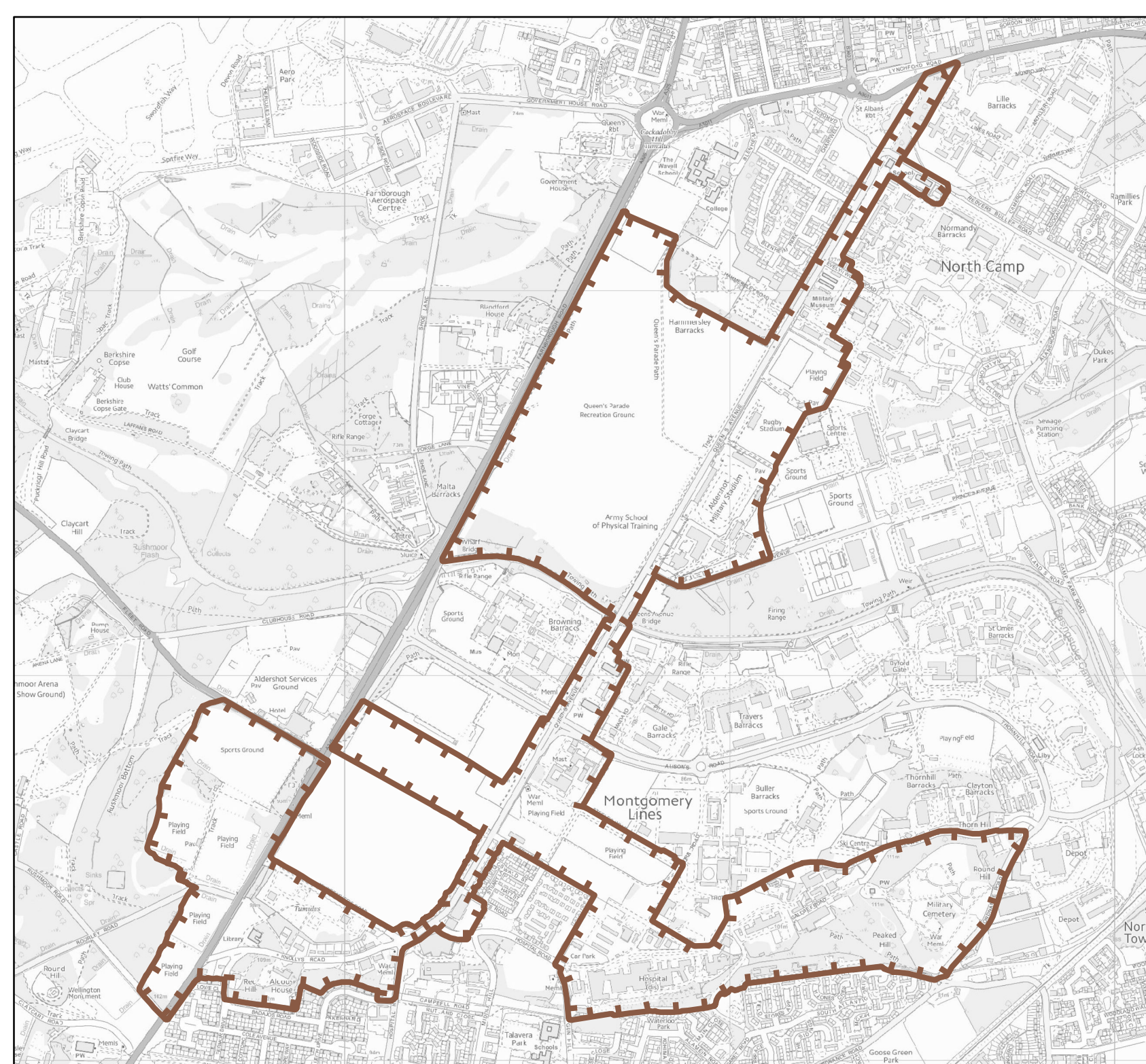
**Change Ref: 002**  
**Aldershot Military**  
**Conservation Area**

### Legend

 Conservation Area



© 2021 Rushmoor Borough Council  
© Crown copyright and database rights  
2021 Ordnance Survey 100024264






# Rushmoor Local Plan

## Policies Map Schedule of Factual Changes

March 2022

**Change Ref: 003**  
**Basingstoke Canal**  
**Conservation Area**

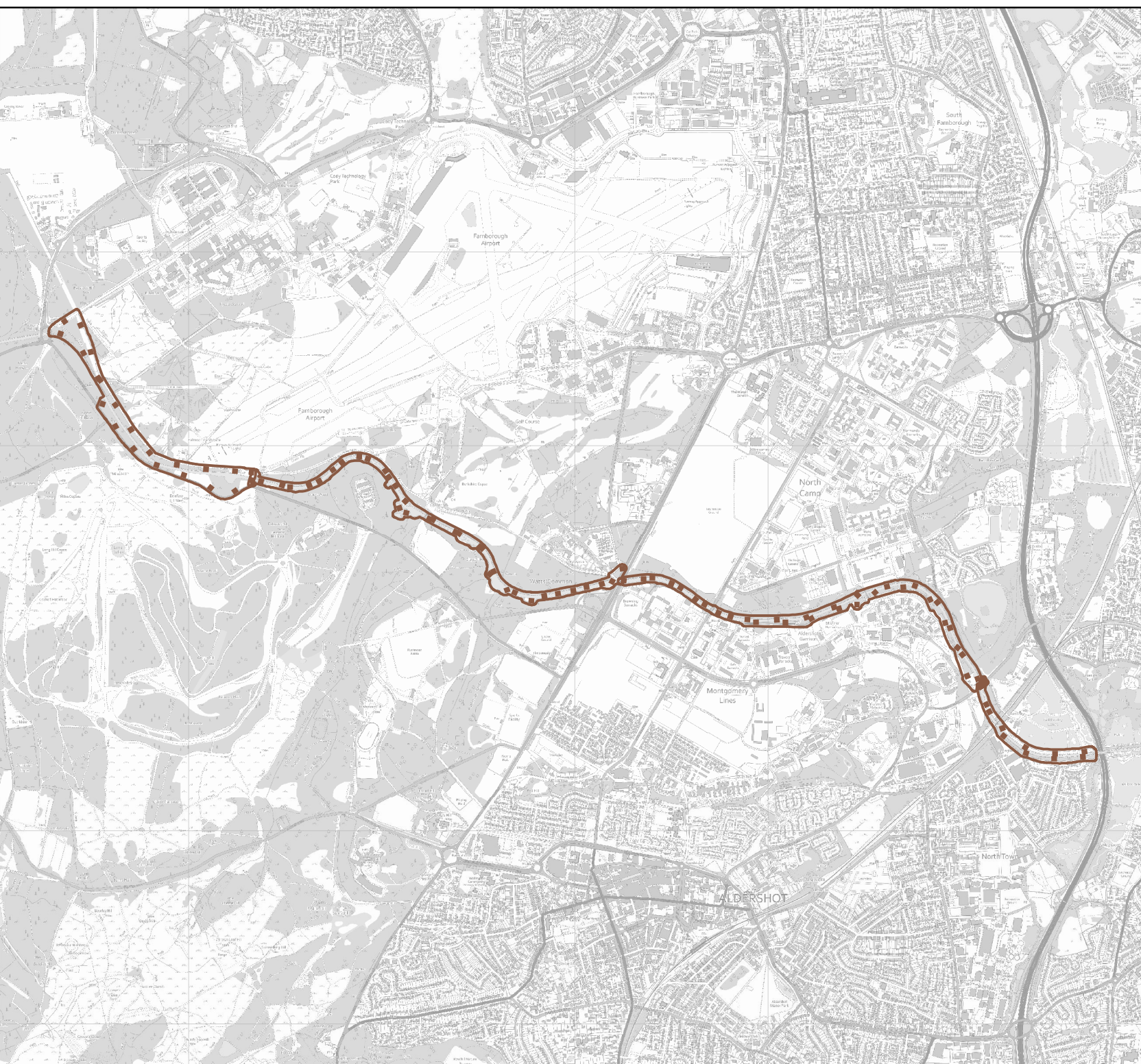
### Legend

 Conservation Area



Metres  
0 800 1,600

© 2022 Rushmoor Borough Council  
© Crown copyright and database rights  
2022 Ordnance Survey 100024264






# Rushmoor Local Plan

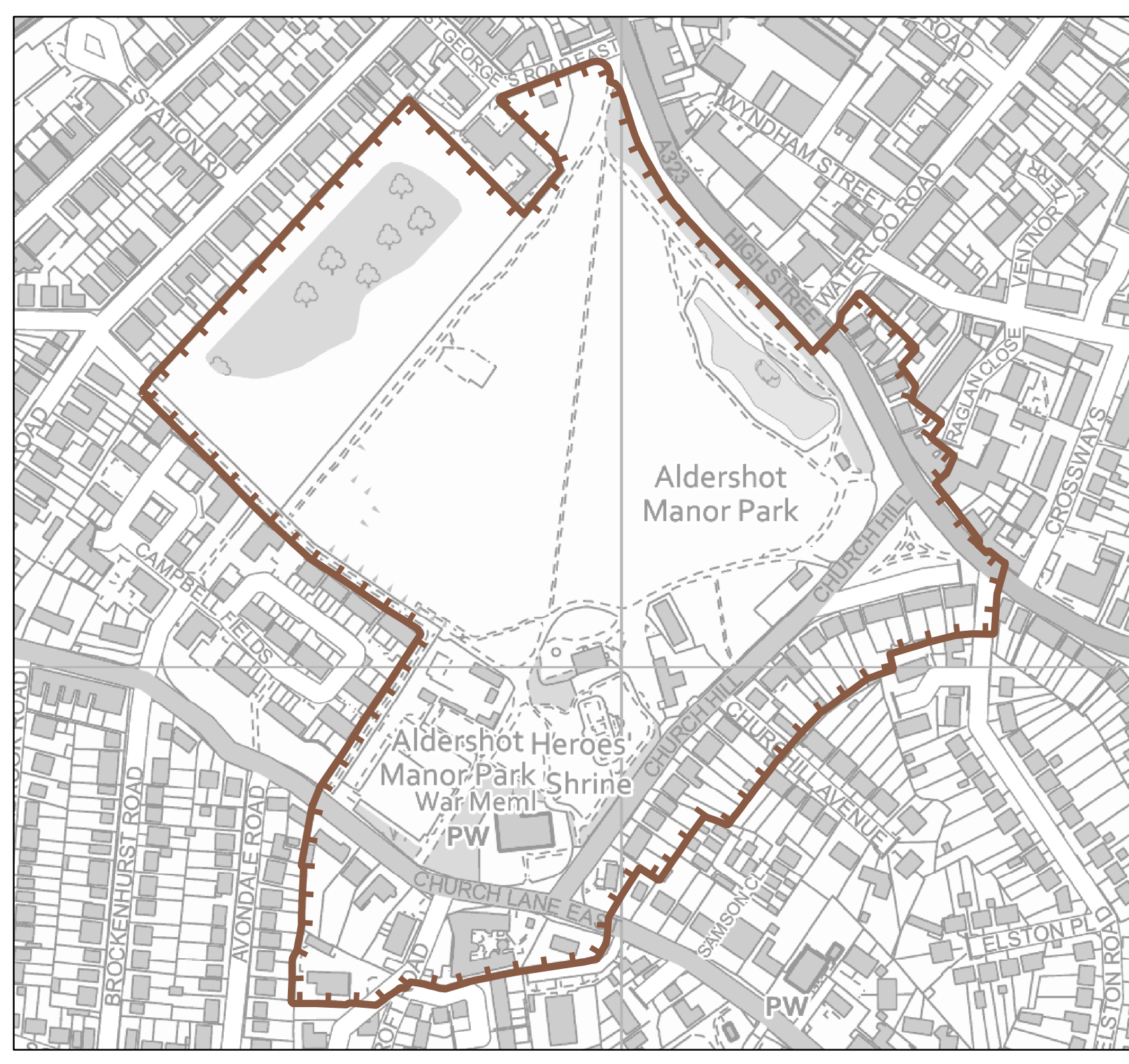
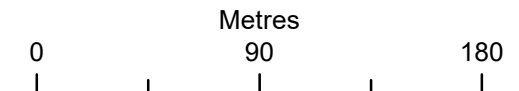
## Policies Map Schedule of Factual Changes

March 2022

**Change Ref: 004**  
**Manor Park**  
**Conservation Area**

### Legend

 Conservation Area




# Rushmoor Local Plan

## Policies Map Schedule of Factual Changes

July 2023

**Change Ref: 005**  
**St Michael's Abbey**  
**Conservation Area**

### Legend

 Conservation Area



Metres  
0 90 180

© 2023 Rushmoor Borough Council  
© Crown copyright and database rights  
2023 Ordnance Survey 100024264

