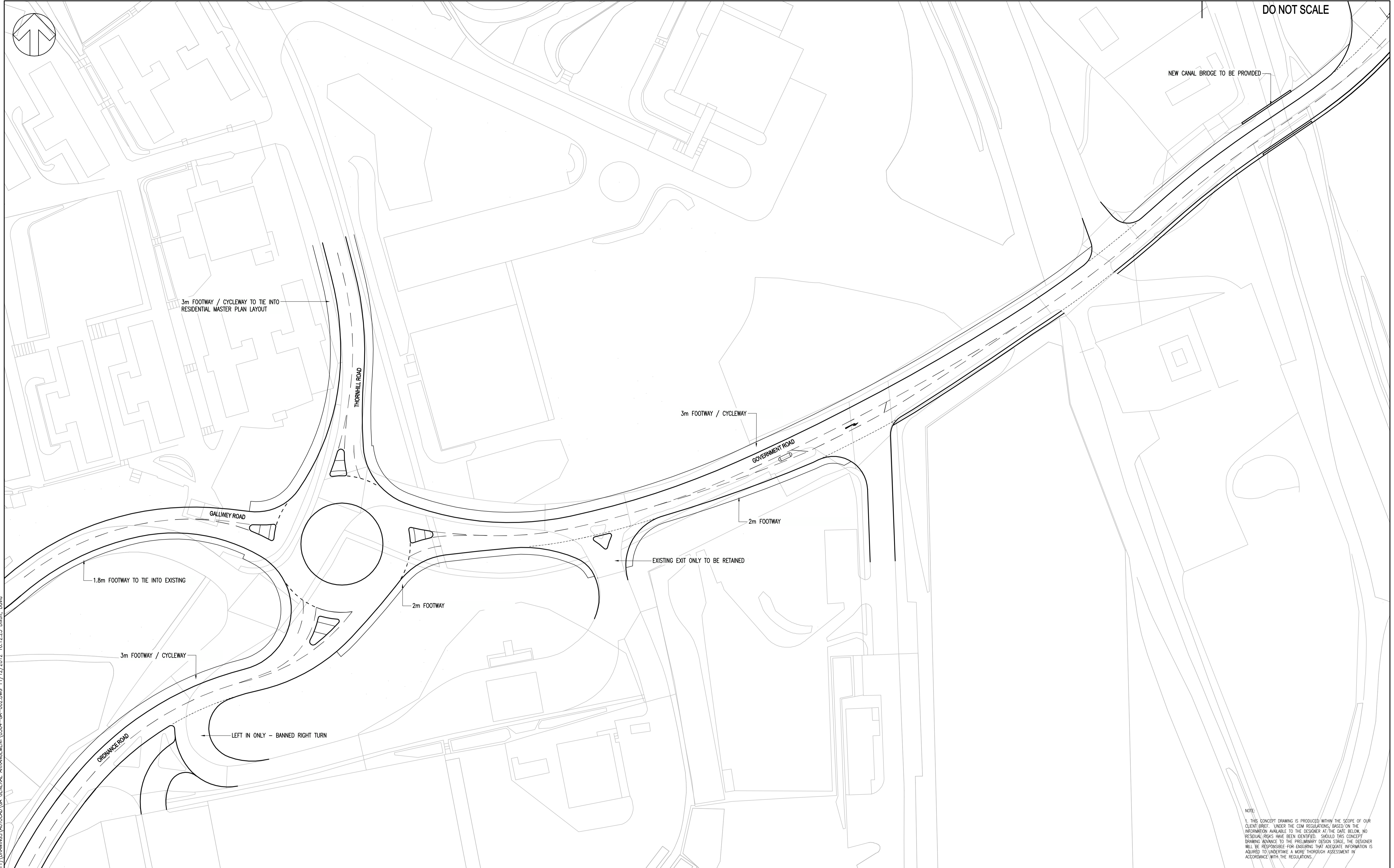



DO NOT SCALE



NOTE:
 1. THIS CONCEPT DRAWING IS PRODUCED WITHIN THE SCOPE OF OUR CLIENT BRIEF, UNDER THE CDM REGULATIONS, BASED ON THE INFORMATION AVAILABLE TO THE DESIGNER AT THE DATE BELOW. NO RESIDUAL RISKS HAVE BEEN IDENTIFIED. SHOULD THIS CONCEPT DRAWING ADVANCE TO THE PRELIMINARY DESIGN STAGE, THE DESIGNER WILL BE RESPONSIBLE FOR ENSURING THAT ADEQUATE INFORMATION IS ACQUIRED TO UNDERTAKE A MORE THOROUGH ASSESSMENT IN ACCORDANCE WITH THE REGULATIONS.

N:\ALDERSHOT URBAN EXTENSION (2011)\DRAWINGS\AUTOCAD\GA GENERAL ARRANGEMENT\0364-GA-002.DWG: 11/12/2012 16:12:23 Dixon, David

Reproduced from the Ordnance Survey map with the permission of the Controller of Her Majesty's Stationery Office. Licence no. 100048765. Crown copyright reserved.

REV	DATE	BY	DESCRIPTION	CHK	APD
C	11/12/12	DDD	AMENDED FOOTWAY PROVISION	DDD	AD
B	23/07/12	DDD	AMENDED FOOTWAY PROVISION	DDD	AD
A	12/07/12	TDM	ISSUED	DDD	AD

DRAWING STATUS: FOR INFORMATION ONLY



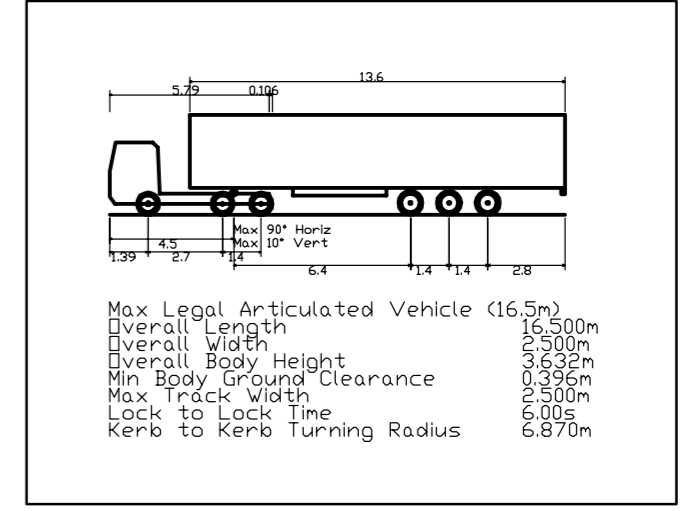
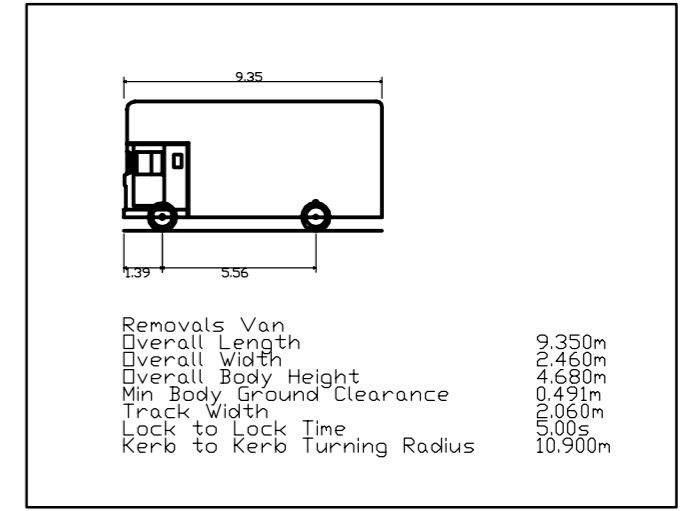
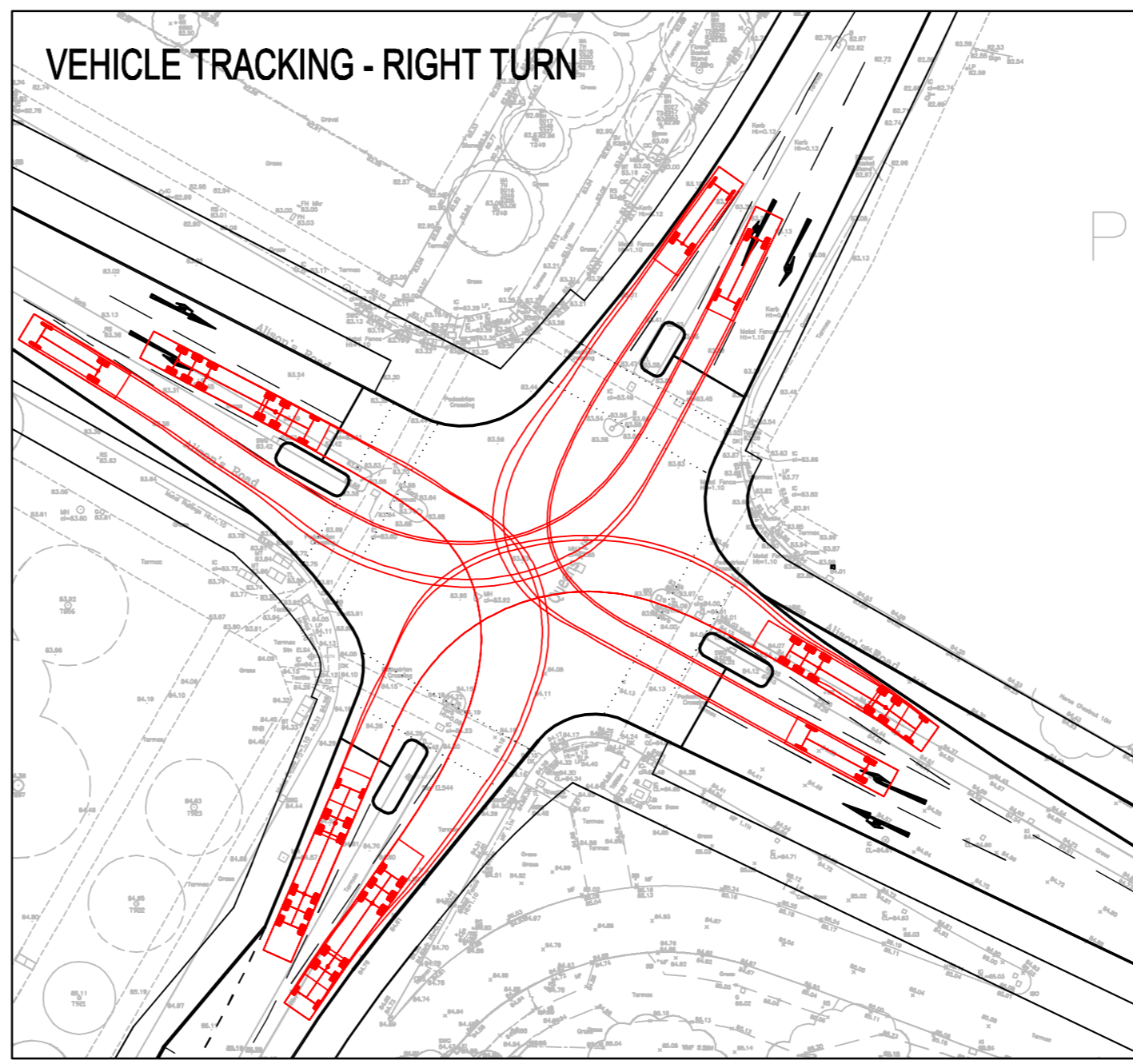
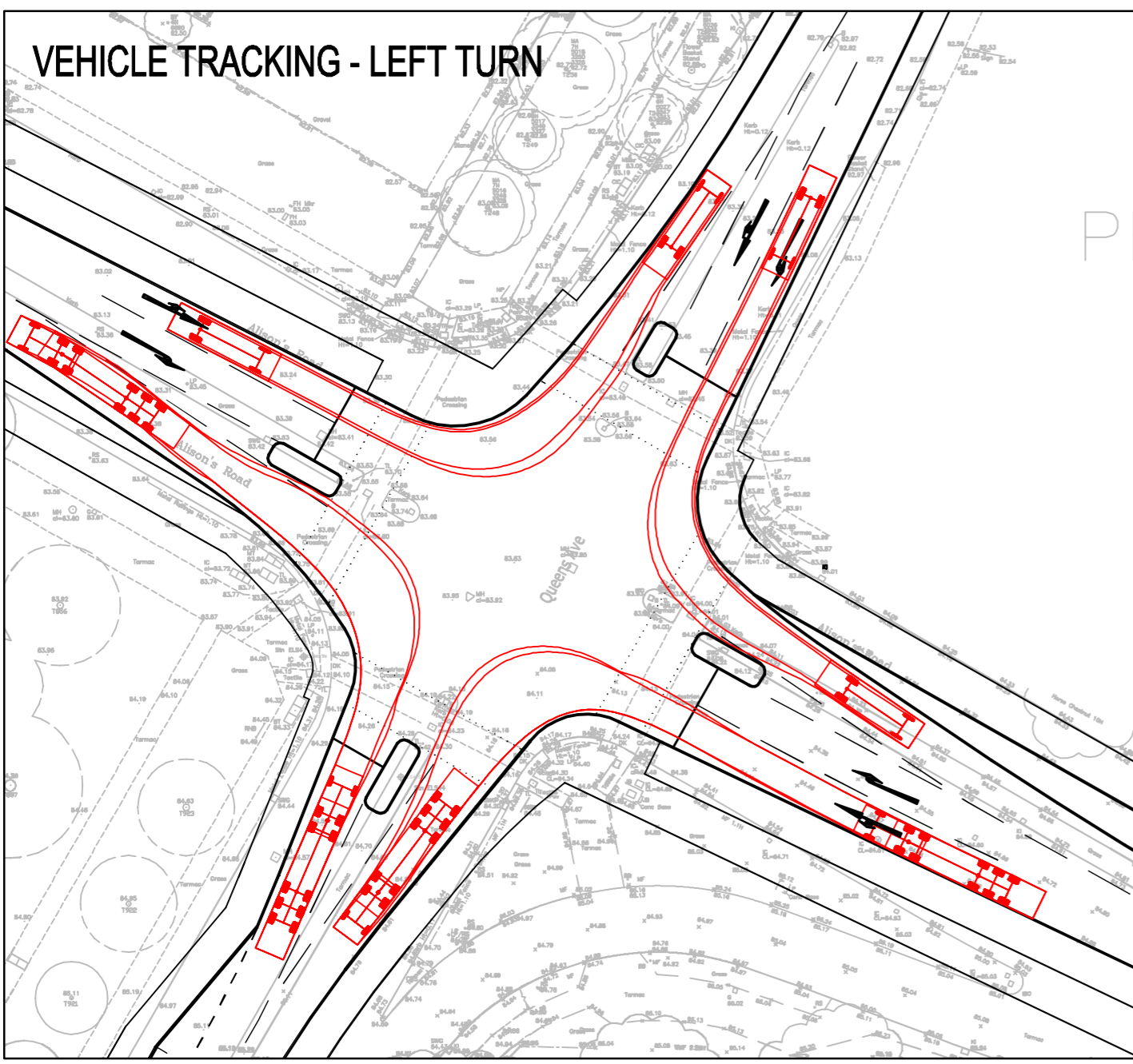

Mountbatten House, Basing View, Basingstoke, Hampshire RG21 4HJ
 Tel: +44 (0)1256 318800 Fax: +44 (0)1256 318700
<http://www.wspgroup.com>

CLIENT:	GRAINGER PLC
ARCHITECT:	ADAM ARCHITECTURE

PROJECT:	ALDERSHOT URBAN EXTENSION
TITLE:	PROPOSED THORNHILL ROAD / GOVERNMENT ROAD IMPROVEMENT SCHEME

SCALE @ A1:	1:500	CHECKED:	DDD	APPROVED:	AB
CAD FILE:	0364-GA-002	DESIGN-DRAWN:	TDM	DATE:	July 2012
PROJECT No:	11570364	DRAWING No:	0364/GA/002	REV:	C

© WSP Group plc



NA ALDERSHOT URBAN EXTENSION (2011) DRAWINGS AUTOCAD (CA GENERAL ARRANGEMENT) 0364-GA-003.DWG 11/12/2012 16:24:08 Dixon, David
 Reproduced from the Ordnance Survey map with the permission of the Controller of Her Majesty's Stationery Office. Licence no. 100048736. Crown copyright reserved.

REV	DATE	BY	DESCRIPTION	CHK	APD
C	11/12/12	DDD	AMENDMENT TO QUEEN'S AVENUE, INCLUSION OF VISIBILITY SPLAYS AND VEHICLE TRACKING	DDD	AP
B	19/07/12	DDD	REVISED QUEEN'S AVENUE SOUTHERN ARM	DDD	AP
A	12/07/12	TDM	ISSUED	DDD	AP

DRAWING STATUS: FOR INFORMATION ONLY

WSP
 Mountbatten House, Basing View, Basingstoke, Hampshire RG21 4HJ
 Tel: +44 (0)1256 318800 Fax: +44 (0)1256 318700
<http://www.wspgroup.com>

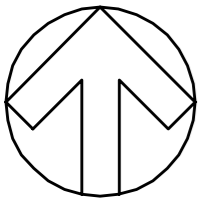
CLIENT:	GRAINGER PLC
ARCHITECT:	ADAM ARCHITECTURE

PROJECT:	ALDERSHOT URBAN EXTENSION
TITLE:	PROPOSED ALISON'S ROAD / QUEEN'S AVENUE JUNCTION IMPROVEMENT

SCALE @ A1:	1:500	CHECKED:	DDD	APPROVED:	AB
CAD FILE:	0364-GA-003	DESIGN-DRAWN:	TDM	DATE:	July 2012
PROJECT No:	11570364	DRAWING No:	0364/GA/003	REV:	C

NOTE:
 1. THIS CONCEPT DRAWING IS PRODUCED WITHIN THE SCOPE OF OUR CLIENT BRIEF. UNDER THE CDM REGULATIONS, BASED ON THE INFORMATION AVAILABLE TO THE DESIGNER AT THE DATE BELOW, NO RESIDUAL RISKS HAVE BEEN IDENTIFIED. SHOULD THIS CONCEPT DRAWING ADVANCE TO THE PRELIMINARY DESIGN STAGE, THE DESIGNER WILL BE RESPONSIBLE FOR ENSURING THAT ACCURATE INFORMATION IS ACQUIRED TO UNDERTAKE A MORE THOROUGH ASSESSMENT IN ACCORDANCE WITH THE REGULATIONS.

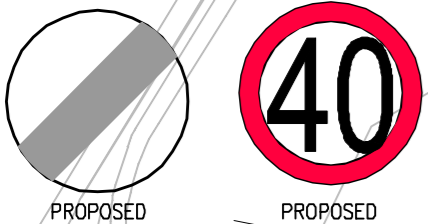
DO NOT SCALE



LANE DROP PROPOSED TO REDUCE POTENTIAL CONFLICTS AT ON-SLIP MERGE

ON-SLIP MERGE TO BE EXTENDED

NEW SPEED LIMIT CHANGE FROM DEREGULATED TO 40MPH



NOTE:
1. THIS CONCEPT DRAWING IS PRODUCED WITHIN THE SCOPE OF OUR CLIENT BRIEF. UNDER THE CDM REGULATIONS, BASED ON THE INFORMATION AVAILABLE TO THE DESIGNER AT THE DATE BELOW, NO RESIDUAL RISKS HAVE BEEN IDENTIFIED. SHOULD THIS CONCEPT DRAWING ADVANCE TO THE PRELIMINARY DESIGN STAGE, THE DESIGNER WILL BE RESPONSIBLE FOR ENSURING THAT RELEVANT INFORMATION IS ACQUIRED TO UNDERTAKE A MORE THOROUGH ASSESSMENT IN ACCORDANCE WITH THE REGULATIONS.

Reproduced from the Ordnance Survey map with the permission of the Controller of Her Majesty's Stationery Office. Licence no. 100048736. Crown copyright reserved.

REV	DATE	BY	DESCRIPTION	CHK	APD
C	11/12/12	DDD	REVISED LEFT IN/LEFT OUT	DDD	AD
B	02/08/12	DDD	TEXT CHANGE	DDD	AD
A	12/01/12	DDD	ISSUED	DDD	AD

DRAWING STATUS: FOR INFORMATION ONLY



Mountbatten House, Basing View, Basingstoke, Hampshire RG21 4HJ
Tel: +44 (0)1256 318800 Fax: +44 (0)1256 318700
<http://www.wspgroup.com>

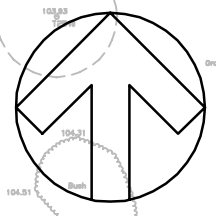
CLIENT: GRAINGER PLC
ARCHITECT: ADAM ARCHITECTURE

PROJECT: ALDERSHOT URBAN EXTENSION
TITLE: PROPOSED A325 IMPROVEMENT SCHEME- A325 FARNBOROUGH ROAD / ALISON'S ROAD JUNCTION AND A325 LANE DROP

SCALE @ A1: 1:1000	CHECKED: AW	APPROVED: RGH
CAD FILE: 0364-GA-004	DESIGN-DRAWN: DDD	DATE: July 2012
PROJECT No: 11570364	DRAWING No: 0364/GA/004	REV: C

© WSP Group plc

N:\ALDERSHOT URBAN EXTENSION (2011)\DRAWINGS\AUTOCAD\GA GENERAL ARRANGEMENT\0364-GA-004.DWG 11/12/2012 14:06:41 Moloney, Thomas



MINOR REALIGNMENT OF EXISTING SIGNAL JUNCTION TO PROVIDE 3m FOOTWAY / CYCLEWAY ON THE EASTERN SIDE OF THE ROAD

PRELIMINARY INFORMATION ONLY

PRELIMINARY INFORMATION ONLY

EXISTING ON-STREET CYCLEWAY TO BE REMOVED AND REPLACED WITH 3m OFF-STREET FOOTWAY/CYCLEWAY

A323 WELLINGTON AVENUE

WESTGATE DEVELOPMENT ACCESS

JUNCTION INTERVISIBILITY

HOSPITAL HILL

SNOW PRINCES WAY


NOTE: THIS CONCEPT DRAWING IS PRODUCED WITHIN THE SCOPE OF OUR CLIENT'S REQUEST. UNDER THE CDM REGULATIONS, BASED ON THE INFORMATION AVAILABLE TO THE DESIGNER AT THE DATE OF ISSUE, NO RESIDUAL RISKS HAVE BEEN IDENTIFIED. SHOULD THIS CONCEPT DRAWING ADVANCE TO THE PRELIMINARY DESIGN STAGE, THE DESIGNER WILL BE RESPONSIBLE FOR ENSURING THAT ACCURATE INFORMATION IS ACQUIRED TO UNDERSTAND A MORE THOROUGH ASSESSMENT IN ACCORDANCE WITH THE REGULATIONS.

Reproduced from the Ordnance Survey map with the permission of the Controller of Her Majesty's Stationery Office. Licence no. 1000175. Crown copyright reserved.

NOTE: 1. THIS CONCEPT DRAWING IS PRODUCED WITHIN THE SCOPE OF OUR CLIENT'S REQUEST. UNDER THE CDM REGULATIONS, BASED ON THE INFORMATION AVAILABLE TO THE DESIGNER AT THE DATE OF ISSUE, NO RESIDUAL RISKS HAVE BEEN IDENTIFIED. SHOULD THIS CONCEPT DRAWING ADVANCE TO THE PRELIMINARY DESIGN STAGE, THE DESIGNER WILL BE RESPONSIBLE FOR ENSURING THAT ACCURATE INFORMATION IS ACQUIRED TO UNDERSTAND A MORE THOROUGH ASSESSMENT IN ACCORDANCE WITH THE REGULATIONS.

REV	DATE	BY	DESCRIPTION	CHK	APP
B	11/02/12	ZGO	INCLUSION OF HOSPITAL HILL IMPROVEMENT	ZGO	AB
A	12/07/12	TOM	REVISION	TOM	AB

DRAWING STATUS: FOR INFORMATION ONLY



Mountbatten House, Basing View, Basingstoke, Hampshire RG21 4HJ
Tel: +44 (0)1256 318800 Fax: +44 (0)1256 318700
http://www.wspgroup.com

CLIENT:	GRAINGER PLC
ARCHITECT:	ADAM ARCHITECTURE

PROJECT:	ALDERSHOT URBAN EXTENSION
TITLE:	PROPOSED A323 WELLINGTON AVENUE / HOSPITAL HILL CORRIDOR AND SIGNAL JUNCTION IMPROVEMENT

SCALE @ AS:	1:500	CHECKED:	AB	APPROVED:	AB
DWG FILE:	0364-GA-005	DESIGN DRAWN:	DDD	DATE:	July 2012
PROJECT NO:	11570364	DRAWING NO.:	0364/GA/005	REV:	B

© WSP Group plc



DO NOT SCALE

NOTE:

1. THIS CONCEPT DRAWING IS PRODUCED WITHIN THE SCOPE OF OUR CLIENT BRIEF. UNDER THE CDM REGULATIONS, BASED ON THE INFORMATION AVAILABLE TO THE DESIGNER AT THE DATE BELOW, NO RESIDUAL RISKS HAVE BEEN IDENTIFIED. SHOULD THIS CONCEPT DRAWING ADVANCE TO THE PRELIMINARY DESIGN STAGE, THE DESIGNER WILL BE RESPONSIBLE FOR ENSURING THAT ADEQUATE INFORMATION IS ACQUIRED TO UNDERTAKE A MORE THOROUGH ASSESSMENT IN ACCORDANCE WITH THE REGULATIONS.

PROPOSED SIGNALISED CROSSING PROVIDING ACCESS DIRECTLY INTO SANG

PROPOSED UNCONTROLLED CROSSING

Reproduced from the Ordnance Survey map with the permission of the Controller of Her Majesty's Stationery Office. Licence no. 100048755. Crown copyright reserved.

N:\Aldershot Urban Extension (2011)\DRAWINGS\AUTOCAD\GA General Arrangement\0364-GA-006.dwg 11/12/2012 16:41:36 Dixon, David



Mountbatten House, Basing View, Basingstoke, Hampshire RG21 4HJ
Tel: +44 (0)1256 318800 Fax: +44 (0)1256 318700
<http://www.wspgroup.com>

PROJECT:

ALDERSHOT URBAN EXTENSION

TITLE:

PROPOSED A325 FARNBOROUGH ROAD / PENNEFATHER'S ROAD JUNCTION

REV	DATE	BY	DESCRIPTION	CHK	APD
A	11/12/12	LEW	ISSUED	DDD	AB
CAD FILE:		DESIGN-DRAWN:	DATE:		
0364-GA-006		DDD	October 2012		

DRAWING STATUS: FOR INFORMATION ONLY

CLIENT: GRAINGER PLC

SCALE @ AS: 1:500

CHECKED: DDD

APPROVED: AB

© WSP Group plc

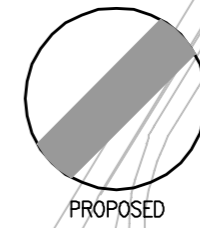
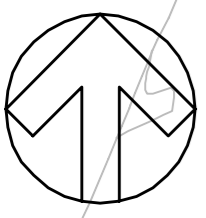
ARCHITECT: ADAM ARCHITECTURE

PROJECT No: 11570364

DRAWING No: 0364/GA/006


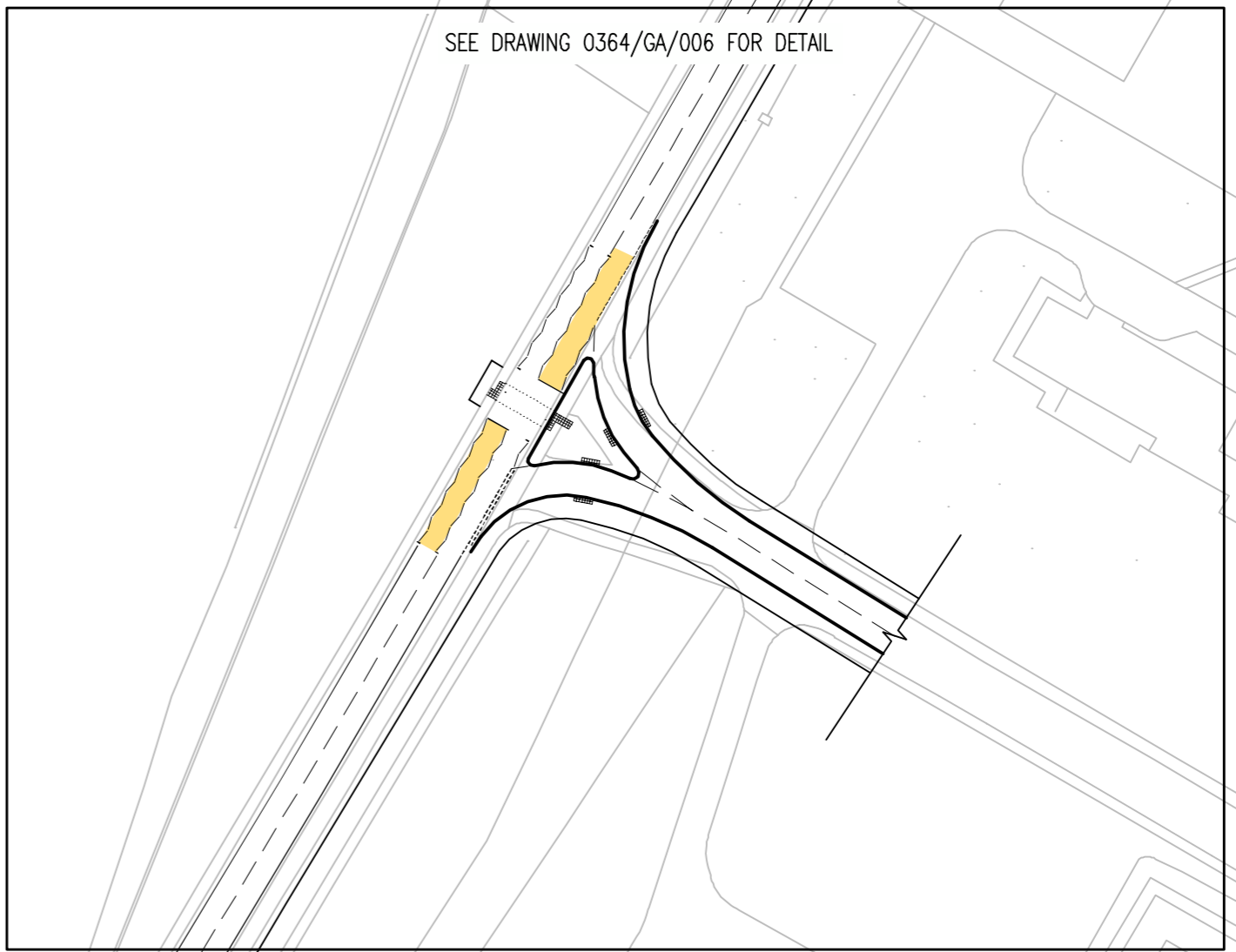
REV: A

DO NOT SCALE



NEW SPEED LIMIT CHANGE FROM DEREGULATED TO 40MPH

SEE DRAWING 0364/GA/006 FOR DETAIL



40MPH SPEED LIMIT TO BE EXTENDED

EXISTING SPEED LIMIT CHANGE TO BE REMOVED AT THIS LOCATION

EXISTING SIGNALISED CROSSING TO BE RETAINED

NOTE:
1. THIS CONCEPT DRAWING IS PRODUCED WITHIN THE SCOPE OF OUR CLIENT BRIEF. UNDER THE CDM REGULATIONS, BASED ON THE INFORMATION AVAILABLE TO THE DESIGNER AT THE DATE BELOW, NO RESIDUAL RISKS HAVE BEEN IDENTIFIED. SHOULD THIS CONCEPT DRAWING ADVANCE TO THE PRELIMINARY DESIGN STAGE, THE DESIGNER WILL BE RESPONSIBLE FOR ENSURING THAT RELEVANT INFORMATION IS ACQUIRED TO UNDERTAKE A MORE THOROUGH ASSESSMENT IN ACCORDANCE WITH THE REGULATIONS.

N:\ALDERSHOT URBAN EXTENSION (2011)\DRAWINGS\AUTOCAD\GA GENERAL ARRANGEMENT\0364-GA-007.DWG, 11/12/2012, 14:16:46, Moloney, Thomas

Reproduced from the Ordnance Survey map with the permission of the Controller of Her Majesty's Stationery Office. Licence no. 100048736. Crown copyright reserved.

REV	DATE	BY	DESCRIPTION	CHK	APP
A	11/12/12	LEW	ISSUED	DDP	AD

DRAWING STATUS: FOR INFORMATION ONLY



WSP
 Mountbatten House, Basing View, Basingstoke, Hampshire RG21 4HJ
 Tel: +44 (0)1256 318800 Fax: +44 (0)1256 318700
<http://www.wspgroup.com>

CLIENT: GRAINGER PLC	PROJECT: ALDERSHOT URBAN EXTENSION
ARCHITECT: ADAM ARCHITECTURE	TITLE: PROPOSED A325 IMPROVEMENT SCHEME- A325 FARNBOROUGH ROAD SPEED LIMIT CHANGE

SCALE @ A1: 1:1000	CHECKED: AW	APPROVED: RGH
CAD FILE: 0364-GA-007	DESIGN-DRAWN: DDD	DATE: October 2012
PROJECT No: 11570364	DRAWING No: 0364/GA/007	REV: A

© WSP Group plc

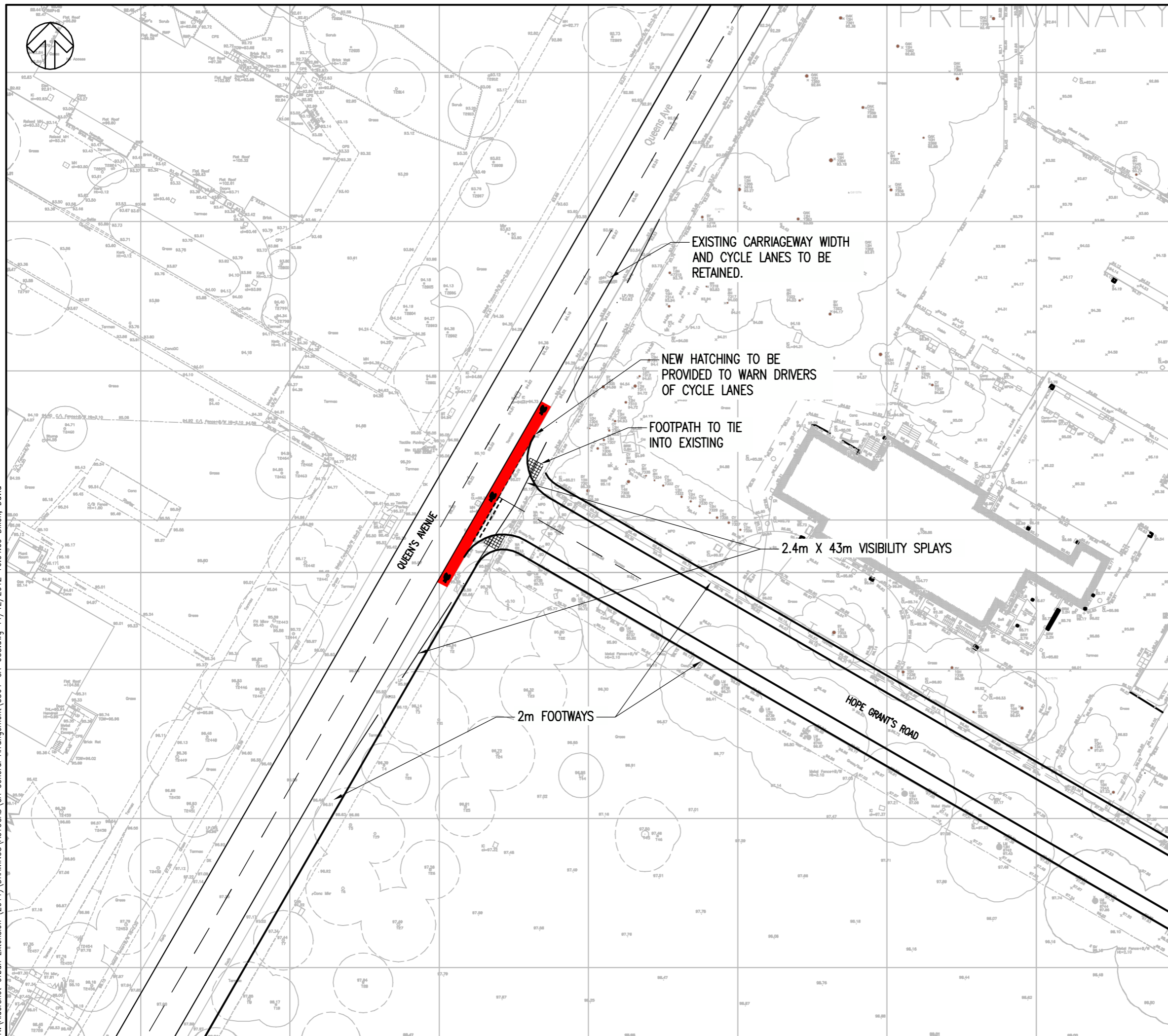


PRELIMINARY

DO NOT SCALE

NOTE:

- THIS DRAWING IS TO BE TREATED AS INDICATIVE AND IS FOR DISCUSSION PURPOSES ONLY.
- ANY DESIGNERS WHO PROGRESS THESE PROPOSALS OR DESIGN FURTHER WILL NEED TO RECONSIDER THE PROPOSALS BASED UPON THE INFORMATION WHICH SUBSEQUENTLY BECOMES AVAILABLE INCLUDING POTENTIAL SITE HAZARDS
- THIS CONCEPT DRAWING IS PRODUCED WITHIN THE SCOPE OF OUR CLIENT BRIEF. UNDER THE CDM REGULATIONS, BASED ON THE INFORMATION AVAILABLE TO THE DESIGNER AT THE DATE BELOW, NO RESIDUAL RISKS HAVE BEEN IDENTIFIED. SHOULD THIS CONCEPT DRAWING ADVANCE TO THE PRELIMINARY DESIGN STAGE, THE DESIGNER WILL BE RESPONSIBLE FOR ENSURING THAT ADEQUATE INFORMATION IS ACQUIRED TO UNDERTAKE A MORE THOROUGH ASSESSMENT IN ACCORDANCE WITH THE REGULATIONS.



A	10/12/12	DDD	FIRST ISSUE	DDD	AB
REV	DATE	BY	DESCRIPTION	CHK	APD

DRAWING STATUS: **FOR INFORMATION ONLY**



WSP

Mountbatten House, Basing View, Basingstoke, Hampshire RG21 4HJ
 Tel: +44 (0)1256 318800 Fax: +44 (0)1256 318700
<http://www.wspgroup.com>

CLIENT: **GRAINGER PLC**

ARCHITECT: **ADAM ARCHITECTURE**


PROJECT: **ALDERSHOT URBAN EXTENSION**

TITLE: **PHASE 1 ACCESS - HOPE GRANT'S ROAD ACCESS ARRANGEMENT**

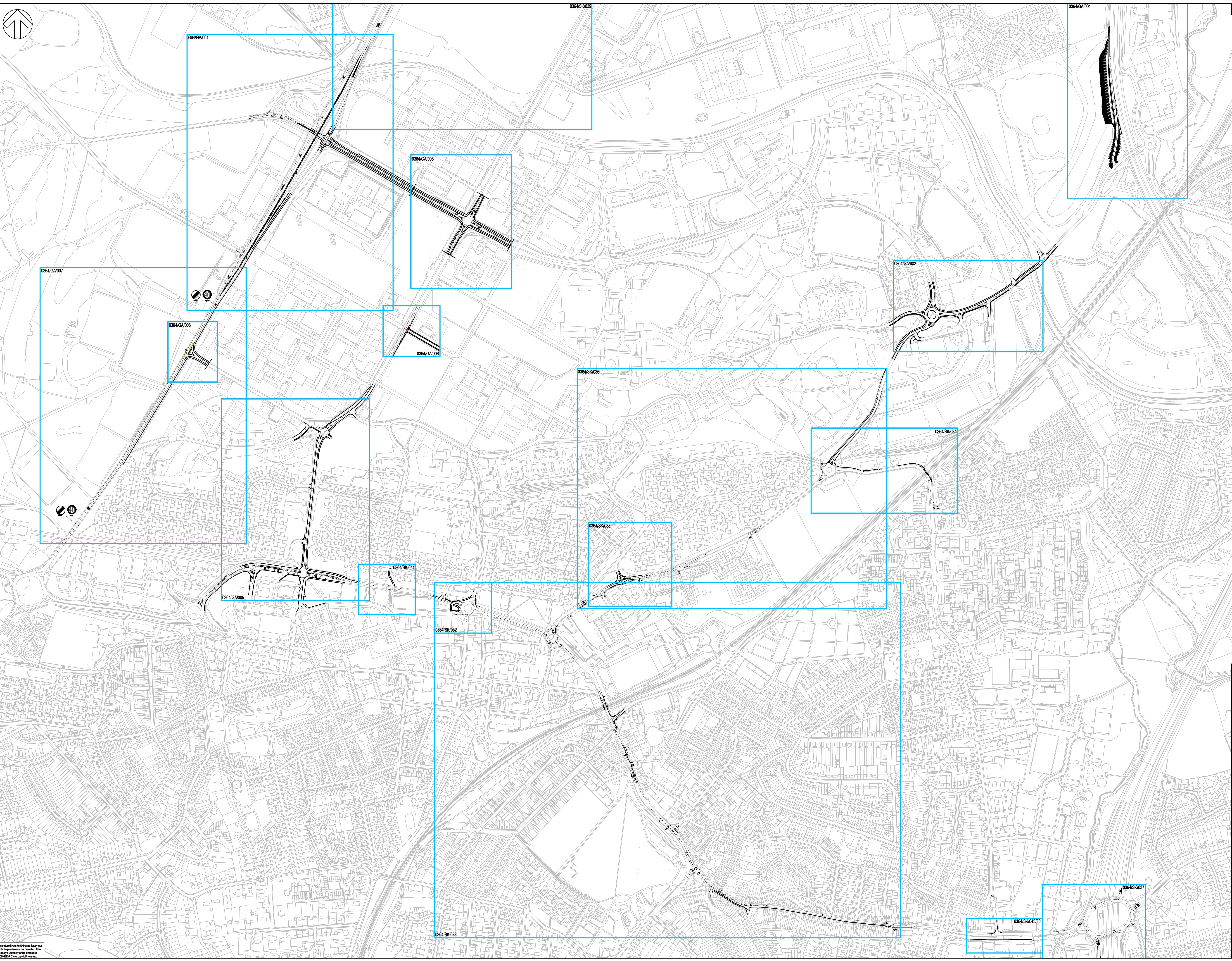
SCALE @ A3:	CHECKED:	APPROVED:
1:500	DDD	AB
CAD FILE:	DESIGN-DRAWN:	DATE:
0364-GA-008	DDD	December 2012
PROJECT No:	DRAWING No:	REV:
11570364	0364/GA/008	A

© WSP Group plc

N:\Aldershot Urban Extension (2011)\DRAWINGS\AUTOCAD\GA General Arrangement\0364-GA-008.dwg 11/12/2012 16:04:09 Dixon, David



DO NOT SCALE



REV	DATE	BY	DESCRIPTION	CHK	APP
C	11/12/12	TM	ADDITIONAL PROPOSALS ADDED TO PLAN	0364	AS
B	12/28/12	DD	REVISED AX31 ON-SLP	0364	AS
A	12/27/12	TM	FIRST ISSUE	0364	AS

DRAWING STATUS FOR INFORMATION ONLY



Mountbatten House, Basing View, Basingstoke, Hampshire RG21 4HJ
Tel: +44 (0)1256 319800 Fax: +44 (0)1256 318700
http://www.wspgroup.com

CLIENT: GRAINGER PLC

ARCHITECT: ADAM ARCHITECTURE

PROJECT: ALDERSHOT URBAN EXTENSION

FILE: MITIGATION STRATEGY OVERVIEW PLAN

SCALE AS	WTS	CHECKED	DD	APPROVED	AS
DATE	0364/SK/025	DESIGN DRAW	TM	DATE	July 2012
PROJECT No.	11570364	DRAWING No.	0364/SK/025	REV	C

© WSP Group plc

N: Aldershot Urban Extension (2011) DRAWINGS AUTOCAD SK Sketches 0364-SK-025.dwg 11/12/2012 17:05:03 Maloney, Thomas

Reproduced from the Ordnance Survey map with the permission of the Controller of the Ordnance Survey. Crown Copyright. Licence No. 100048792. Crown Copyright Reserved.



NORTH LANE

PROPOSED WIDENING OF EXISTING FOOTWAY
TO 3m FOOTWAY / CYCLEWAY

PROPOSED SIGNALISED STAGGERED CROSSING

A323 ASH ROAD

KEEP CLEAR

BLACKWATER WAY

DO NOT SCALE

NOTE:

1. THIS DRAWING IS TO BE TREATED AS INDICATIVE AND IS FOR DISCUSSION PURPOSES ONLY.
2. ANY DESIGNERS WHO PROGRESS THESE PROPOSALS OR DESIGN FURTHER WILL NEED TO RECONSIDER THE PROPOSALS BASED UPON THE INFORMATION WHICH SUBSEQUENTLY BECOMES AVAILABLE INCLUDING POTENTIAL SITE HAZARDS
3. THIS CONCEPT DRAWING IS PRODUCED WITHIN THE SCOPE OF OUR CLIENT BRIEF. UNDER THE CDM REGULATIONS, BASED ON THE INFORMATION AVAILABLE TO THE DESIGNER AT THE DATE BELOW, NO RESIDUAL RISKS HAVE BEEN IDENTIFIED. SHOULD THIS CONCEPT DRAWING ADVANCE TO THE PRELIMINARY DESIGN STAGE, THE DESIGNER WILL BE RESPONSIBLE FOR ENSURING THAT ADEQUATE INFORMATION IS ACQUIRED TO UNDERTAKE A MORE THOROUGH ASSESSMENT IN ACCORDANCE WITH THE REGULATIONS.

REV	DATE	BY	DESCRIPTION	CHK	APD
A	11/12/12	TDM	FIRST ISSUE	DDD	AB

DRAWING STATUS: **FOR INFORMATION ONLY**



Mountbatten House, Basing View, Basingstoke, Hampshire RG21 4HJ
 Tel: +44 (0)1256 318800 Fax: +44 (0)1256 318700
<http://www.wspgroup.com>

CLIENT: **GRAINGER PLC**

ARCHITECT: **ADAM ARCHITECTURE**

PROJECT: **ALDERSHOT URBAN EXTENSION**

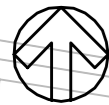
TITLE: **POTENTIAL NEW SIGNAL CROSSING
ACROSS A323 ASH ROAD
OPTION B**

SCALE @ A3: 1:500	CHECKED: DDD	APPROVED: AB
-----------------------------	------------------------	------------------------

CAD FILE: 0364-SK-030	DESIGN-DRAWN: TDM	DATE: October 2012
---------------------------------	-----------------------------	------------------------------

PROJECT No: 11570364	DRAWING No: 0364/SK/030	REV: A
--------------------------------	-----------------------------------	------------------

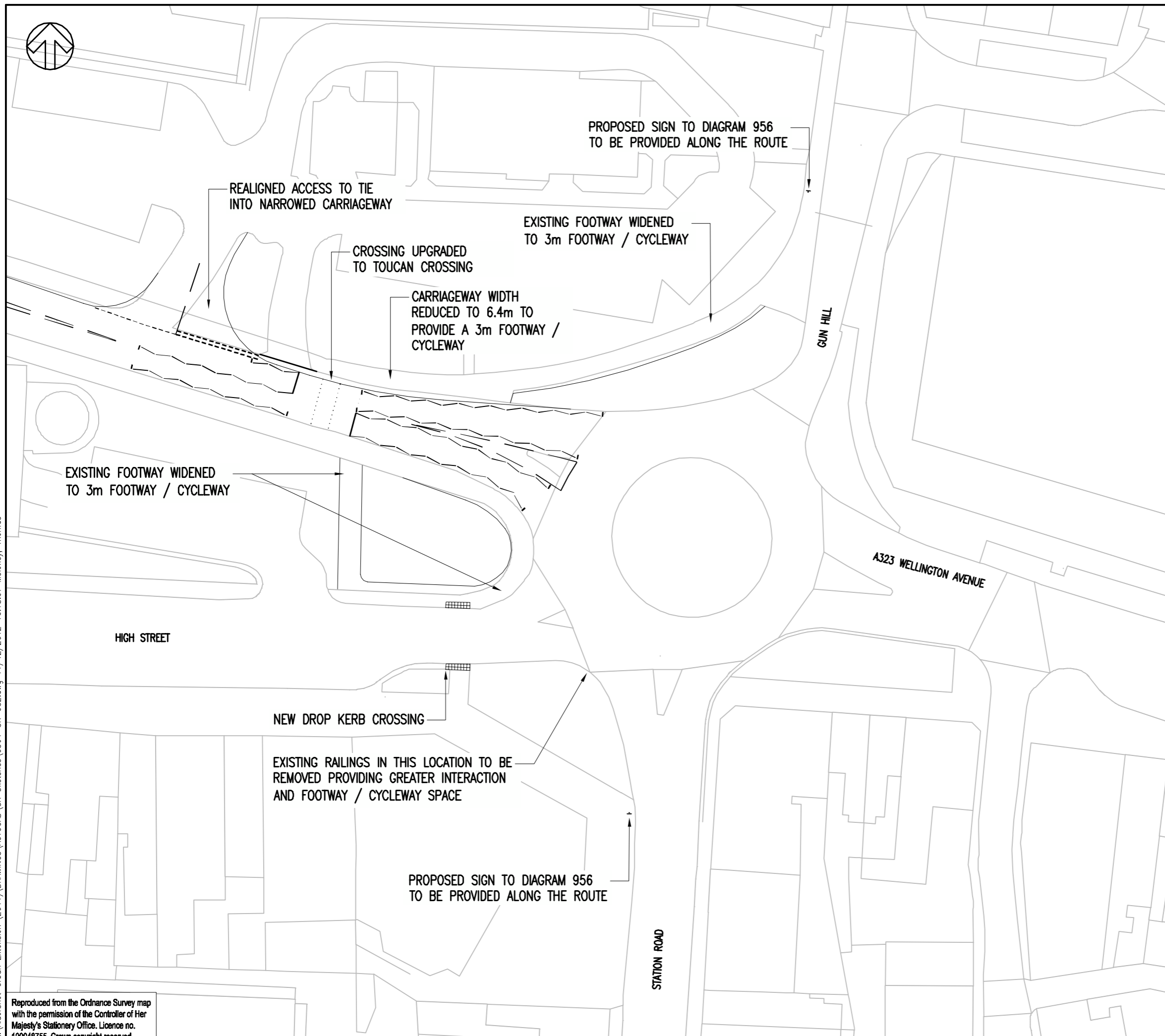
© WSP Group plc



DO NOT SCALE

NOTE:

1. THIS DRAWING IS TO BE TREATED AS INDICATIVE AND IS FOR DISCUSSION PURPOSES ONLY.
2. ANY DESIGNERS WHO PROGRESS THESE PROPOSALS OR DESIGN FURTHER WILL NEED TO RECONSIDER THE PROPOSALS BASED UPON THE INFORMATION WHICH SUBSEQUENTLY BECOMES AVAILABLE INCLUDING POTENTIAL SITE HAZARDS
3. THIS CONCEPT DRAWING IS PRODUCED WITHIN THE SCOPE OF OUR CLIENT BRIEF. UNDER THE CDM REGULATIONS, BASED ON THE INFORMATION AVAILABLE TO THE DESIGNER AT THE DATE BELOW, NO RESIDUAL RISKS HAVE BEEN IDENTIFIED. SHOULD THIS CONCEPT DRAWING ADVANCE TO THE PRELIMINARY DESIGN STAGE, THE DESIGNER WILL BE RESPONSIBLE FOR ENSURING THAT ADEQUATE INFORMATION IS ACQUIRED TO UNDERTAKE A MORE THOROUGH ASSESSMENT IN ACCORDANCE WITH THE REGULATIONS.



REV	DATE	BY	DESCRIPTION	CHK	APD
C	11/12/12	DDD	AMENDED ALIGNMENT OF CROSSING	DDD	AB
B	20/11/12	JFD	REVISED TO SUIT CLIENT'S COMMENTS	DDD	AB
A	18/10/12	TDM	FIRST ISSUE	DDD	AB

DRAWING STATUS: **FOR INFORMATION ONLY**



WSP
 Mountbatten House, Basing View, Basingstoke, Hampshire RG21 4HJ
 Tel: +44 (0)1256 318800 Fax: +44 (0)1256 318700
<http://www.wspgroup.com>

CLIENT: **GRAINGER PLC**

ARCHITECT: **ADAM ARCHITECTURE**

PROJECT: **ALDERSHOT URBAN EXTENSION**


TITLE: **PROPOSED CYCLE / CROSSING IMPROVEMENTS
 A323 WELLINGTON AVENUE / GUN HILL**

SCALE @ A3: 1:500	CHECKED: DDD	APPROVED: AB
CAD FILE: 0364-SK-032	DESIGN-DRAWN: TDM	DATE: October 2012
PROJECT No: 11570364	DRAWING No: 0364/SK/032	REV: C

© WSP Group plc

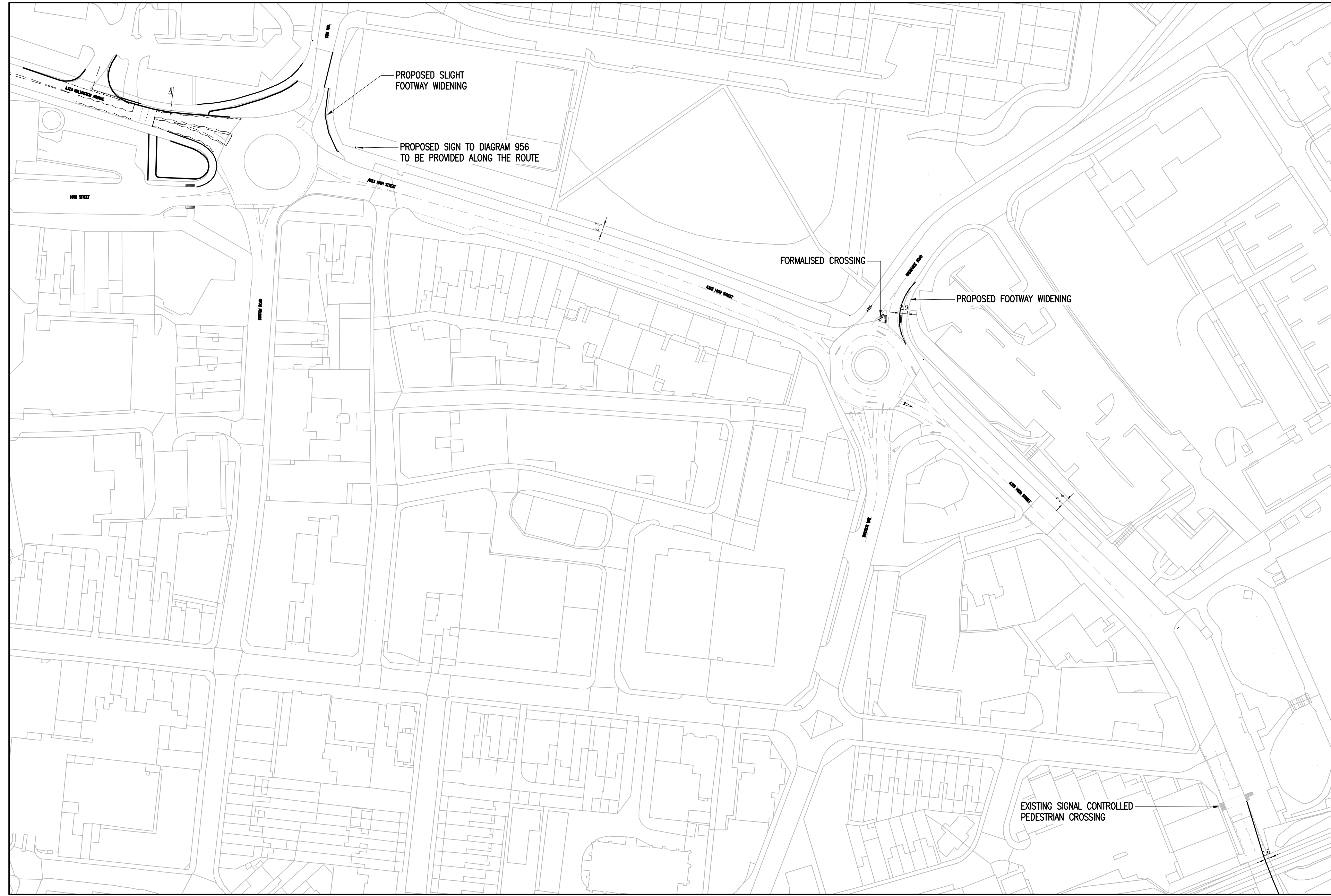
N:\Aldershot Urban Extension (2011)\DRAWINGS\AUTOCAD\SK Sketches\0364-SK-032.dwg 11/12/2012 16:18:07 Moloney, Thomas

Reproduced from the Ordnance Survey map with the permission of the Controller of Her Majesty's Stationery Office. Licence no. 100048755. Crown copyright reserved.

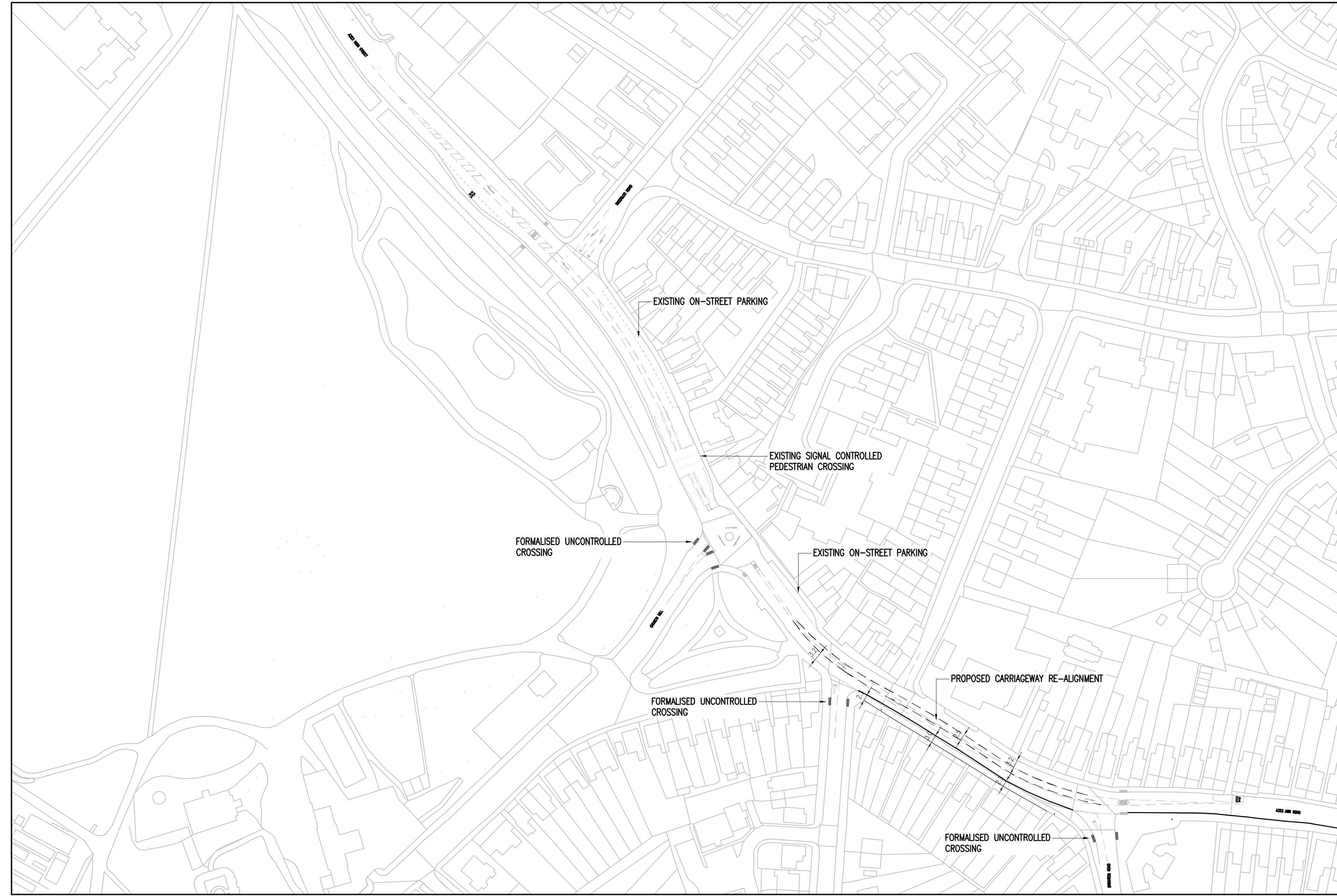


DO NOT SCALE

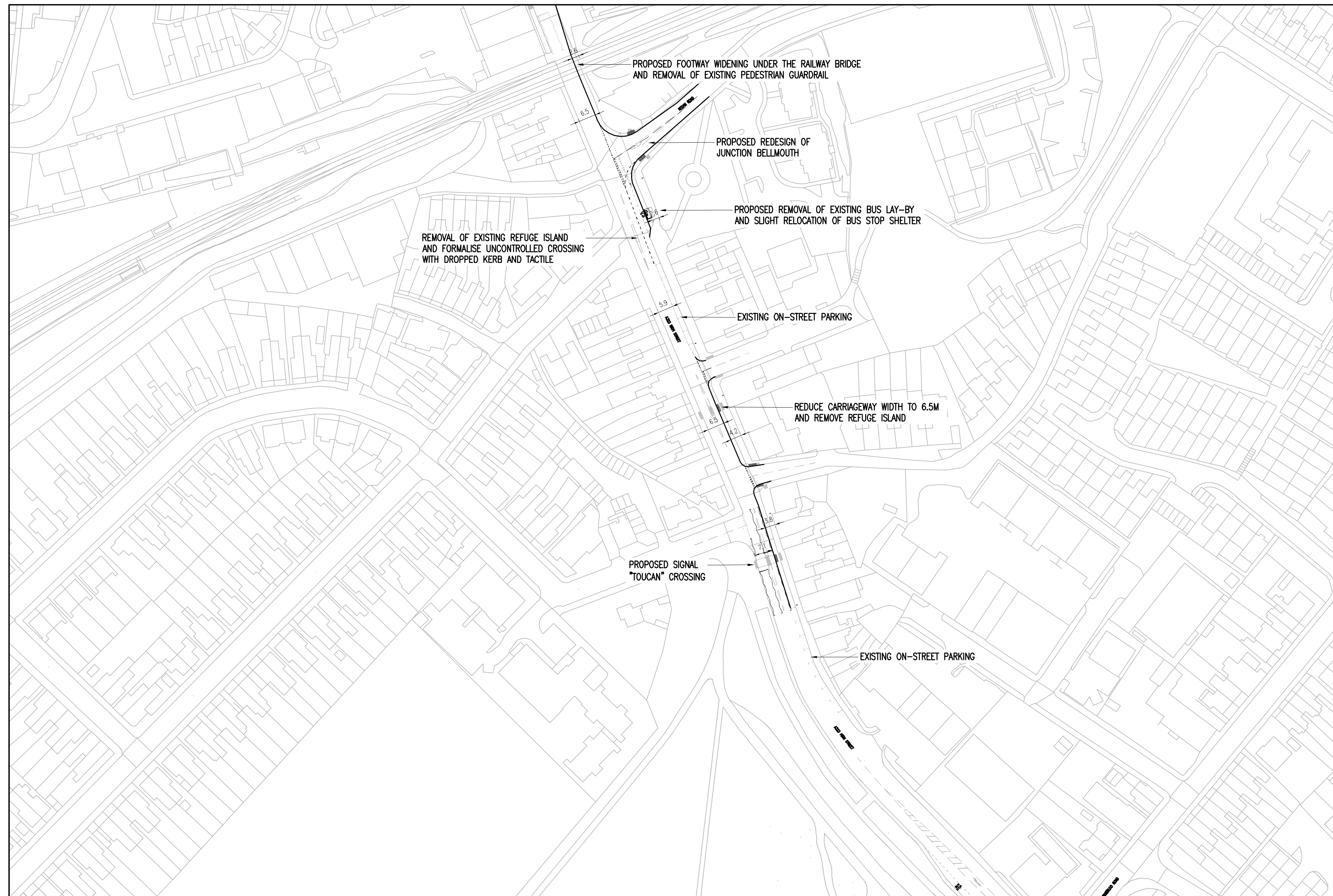
NOTE:
 1. THIS DRAWING IS TO BE TREATED AS INDICATIVE AND IS FOR DISCUSSION PURPOSES ONLY.
 2. ANY DESIGNER WHO PROPOSES THESE PROPOSALS OR DESIGN FURTHER WILL NEED TO RECONSIDER THE PROPOSALS BASED UPON THE INFORMATION WHICH SUBSEQUENTLY BECOMES AVAILABLE INCLUDING POTENTIAL SITE HAZARDS.
 3. THIS CONCEPT DRAWING IS PRODUCED WITHIN THE SCOPE OF OUR CLIENT BRIEF. UNDER THE CDM REGULATIONS BASED ON THE INFORMATION AVAILABLE TO THE DESIGNER AT THE DATE BELOW, NO REGULATORY RISKS HAVE BEEN IDENTIFIED. SHOULD THIS CONCEPT DRAWING ADVANCE TO THE PRELIMINARY DESIGN STAGE, THE DESIGNER WILL BE RESPONSIBLE FOR OBTAINING THE NECESSARY INFORMATION TO ALLOW TO UNDERTAKE A WHITE THROUGH ASSESSMENT IN ACCORDANCE WITH THE REGULATIONS.



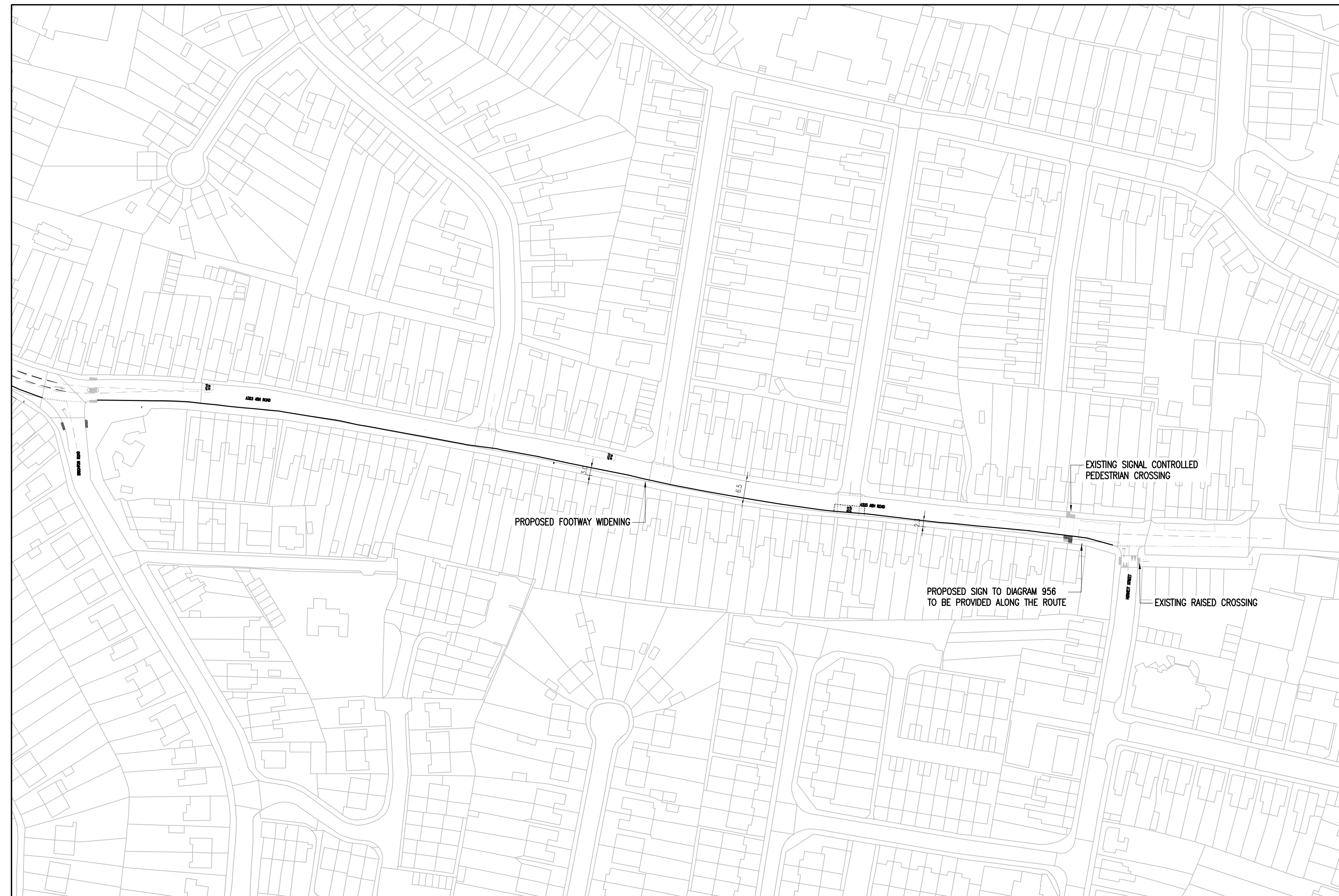
SECTION 1: A323 HIGH STREET NORTH OF RAILWAY LINE



SECTION 3: A323 HIGH STREET SOUTH OF ALDERSHOT MANOR PARK



SECTION 2: A323 HIGH STREET SOUTH OF RAILWAY LINE AND NORTH OF ALDERSHOT MANOR PARK



SECTION 4: A323 ASH ROAD

Reproduced from the Ordnance Survey map with the permission of the Controller of Her Majesty's Stationery Office, Licence No. 100049766. Crown copyright reserved.

N:\ALDERSHOT\URBAN_EXTENSION\2011\URBAN_EXTENSION\04-SKETCHES\04-SKETCHES_11122012_16.31.10_Matthew_Thomas

REV	DATE	BY	DESCRIPTION	CHK	APP
A	11/12/12	JFD	REVISED	JFD	JFD

DRAWING STATUS: FOR INFORMATION ONLY

Mountbatten House, Basing View, Basingstoke, Hampshire RG21 4HJ
 Tel: +44 (0)1256 318800 Fax: +44 (0)1256 318700
<http://www.wspgroup.com>

CLIENT:	GRAINGER PLC
ARCHITECT:	ADAM ARCHITECTURE

PROJECT:	ALDERSHOT URBAN EXTENSION
TITLE:	PROPOSED SHARED PEDESTRIAN / CYCLE IMPROVEMENT ALONG THE A323

SCALE & A3:	1:1000	CHECKED:	DDD	APPROVED:	AS
CAD FILE:	0364-SK-033	DESIGN-DRAWN:	JFD	DATE:	October 2012
PROJECT NO.:	11570364	DRAWING NO.:	0364/SK/033	REV.:	A

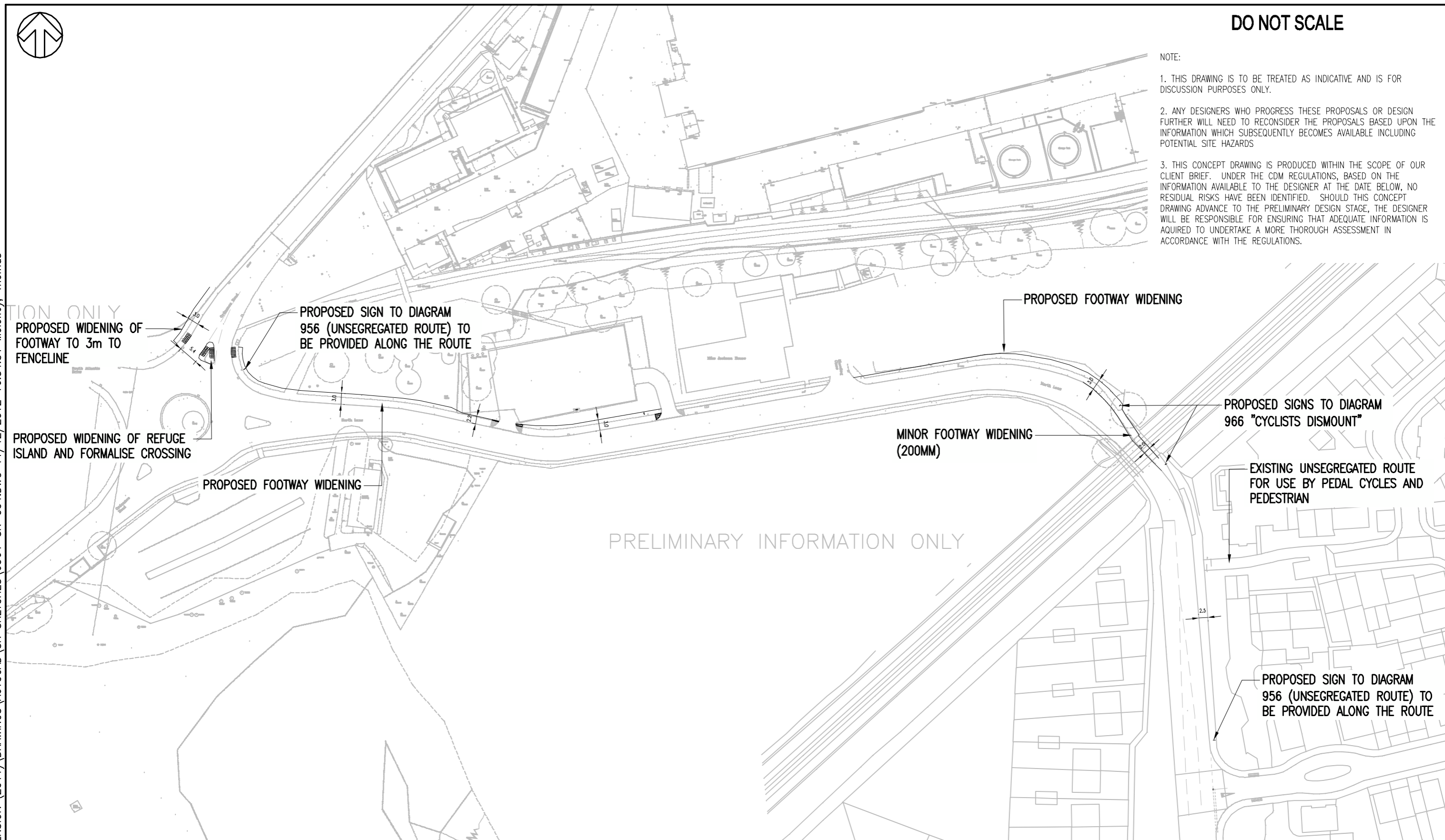
© WSP Group plc



DO NOT SCALE

- NOTE:
1. THIS DRAWING IS TO BE TREATED AS INDICATIVE AND IS FOR DISCUSSION PURPOSES ONLY.
 2. ANY DESIGNERS WHO PROGRESS THESE PROPOSALS OR DESIGN FURTHER WILL NEED TO RECONSIDER THE PROPOSALS BASED UPON THE INFORMATION WHICH SUBSEQUENTLY BECOMES AVAILABLE INCLUDING POTENTIAL SITE HAZARDS
 3. THIS CONCEPT DRAWING IS PRODUCED WITHIN THE SCOPE OF OUR CLIENT BRIEF. UNDER THE CDM REGULATIONS, BASED ON THE INFORMATION AVAILABLE TO THE DESIGNER AT THE DATE BELOW, NO RESIDUAL RISKS HAVE BEEN IDENTIFIED. SHOULD THIS CONCEPT DRAWING ADVANCE TO THE PRELIMINARY DESIGN STAGE, THE DESIGNER WILL BE RESPONSIBLE FOR ENSURING THAT ADEQUATE INFORMATION IS ACQUIRED TO UNDERTAKE A MORE THOROUGH ASSESSMENT IN ACCORDANCE WITH THE REGULATIONS.

N:\ALDERSHOT URBAN EXTENSION (2011)\DRAWINGS\AUTOCAD\SK SKETCHES\0364-SK-034.DWG 11/12/2012 16:34:51 Moloney, Thomas



PRELIMINARY INFORMATION ONLY

REV	DATE	BY	DESCRIPTION	CHK	APD
A	11/12/12	JFD	ISSUED	DD	AB
DRAWING STATUS: FOR INFORMATION ONLY					



WSP

Mountbatten House, Basing View, Basingstoke, Hampshire RG21 4HJ
 Tel: +44 (0)1256 318800 Fax: +44 (0)1256 318700
<http://www.wspgroup.com>


CLIENT: **GRAINGER PLC**

ARCHITECT: **ADAM ARCHITECTURE**

PROJECT: **ALDERSHOT URBAN EXTENSION**

TITLE: **PROPOSED CYCLE IMPROVEMENTS ON NORTH LANE**

SCALE @ A3:	CHECKED:	APPROVED:
1:1000	DDD	AB
CAD FILE:	DESIGN-DRAWN:	DATE:
0364-SK-034	JFD	October 2012
PROJECT No:	DRAWING No:	REV:
11570364	0364/SK/034	A
© WSP Group plc		



NOTE:
 1. THIS DRAWING IS TO BE TREATED AS INDICATIVE AND IS FOR DISCUSSION PURPOSES ONLY.
 2. ANY DESIGNERS WHO PROGRESS THESE PROPOSALS OR DESIGN PARTNER WILL NEED TO RECONSIDER THE PROPOSALS BASED UPON THE INFORMATION WHICH SUBSEQUENTLY BECOMES AVAILABLE INCLUDING PROTECTIVE SITE VISITS.
 3. THIS CONCEPT DRAWING IS PRODUCED WITHIN THE SCOPE OF OUR CLIENT BRIEF. UNDER THE CDM REGULATIONS, BASED ON THE INFORMATION AVAILABLE TO THE DESIGNER AT THE DATE BELOW, NO DESIGN HAS YET BEEN IDENTIFIED. SHOULD THIS CONCEPT DRAWING ADVANCE TO THE PRELIMINARY DESIGN STAGE, THE DESIGNER WILL BE RESPONSIBLE FOR ENSURING THAT RELEVANT INFORMATION IS ADDED TO UNDERPIRE A MORE THOROUGH ASSESSMENT IN ACCORDANCE WITH THE REGULATIONS.

N:\ALDERSHOT URBAN EXTENSION (2011)\DRAWINGS\ARCH\036 SKETCHES\0364-SK-036.RWG - 11/12/2012 16:37:34 Maxine_Thomas

REV	DATE	BY	DESCRIPTION	CHK	APP
A	11/12/12	JFD	REVISED	DDP	JFD
DRAWING STATUS: FOR INFORMATION ONLY					



WSP
 Mountbatten House, Basing View, Basingstoke, Hampshire RG21 4HJ
 Tel: +44 (0)1256 318800 Fax: +44 (0)1256 318700
<http://www.wspgroup.com>

CLIENT:	GRAINGER PLC
ARCHITECT:	ADAM ARCHITECTURE

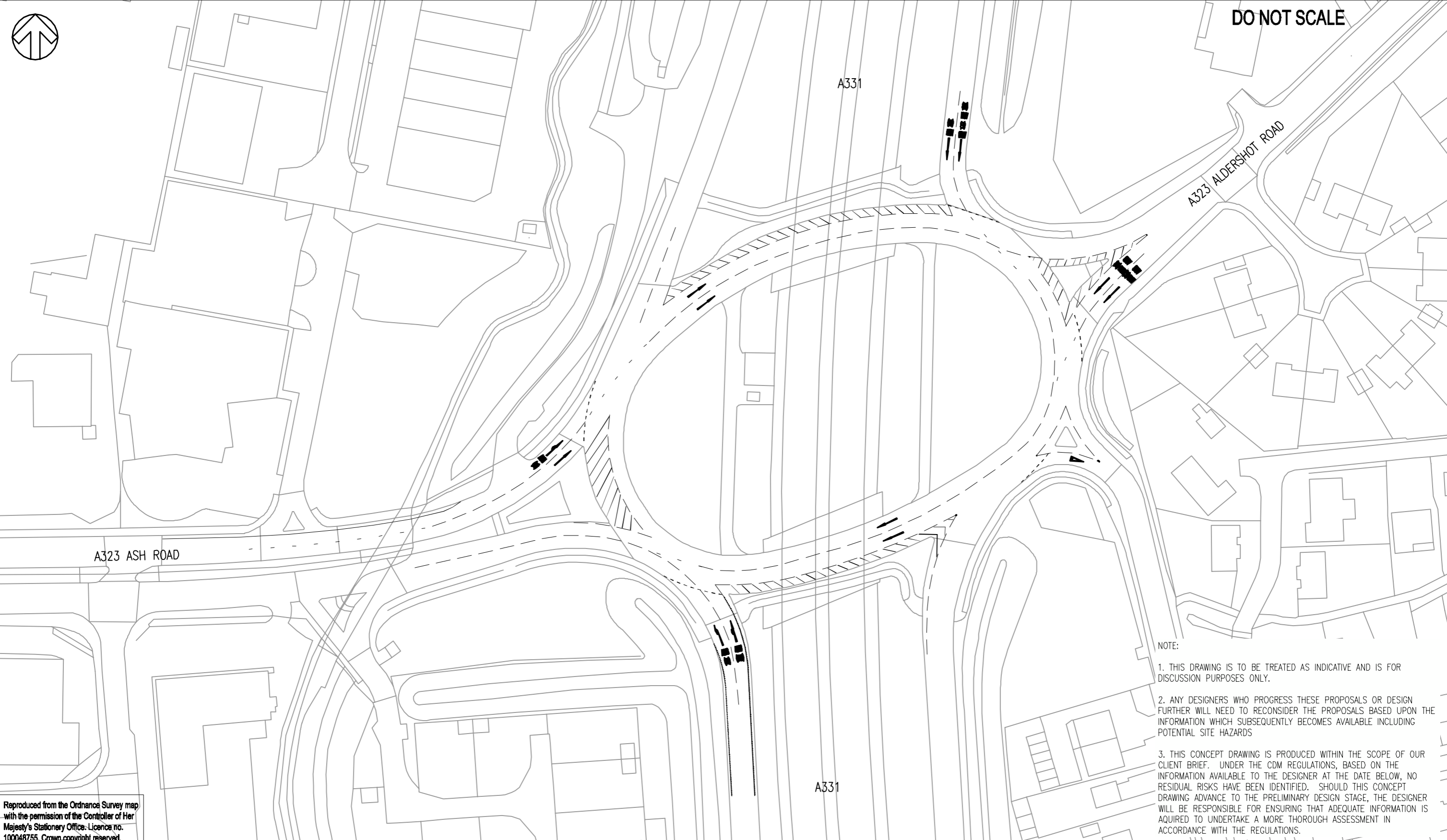
PROJECT:	ALDERSHOT URBAN EXTENSION
TITLE:	PROPOSED FOOTWAY / CYCLEWAY IMPROVEMENTS ON ORDNANCE ROAD

SCALE BAR:	1:1000	CHECKED:	DDD	APPROVED:	AS
CAD FILE:	0364-SK-036	DESIGN-DRAWN:	JFD	DATE:	October 2012
PROJECT NO.:	11570364	DRAWING NO.:	0364/SK/036	REV.:	A
© WSP Group plc					

N:\ALDERSHOT URBAN EXTENSION (2011)\DRAWINGS\AUTOCAD\SK SKETCHES\0364-SK-037.DWG 11/12/2012 16:52:49 Moloney, Thomas



DO NOT SCALE



NOTE:
 1. THIS DRAWING IS TO BE TREATED AS INDICATIVE AND IS FOR DISCUSSION PURPOSES ONLY.
 2. ANY DESIGNERS WHO PROGRESS THESE PROPOSALS OR DESIGN FURTHER WILL NEED TO RECONSIDER THE PROPOSALS BASED UPON THE INFORMATION WHICH SUBSEQUENTLY BECOMES AVAILABLE INCLUDING POTENTIAL SITE HAZARDS
 3. THIS CONCEPT DRAWING IS PRODUCED WITHIN THE SCOPE OF OUR CLIENT BRIEF. UNDER THE CDM REGULATIONS, BASED ON THE INFORMATION AVAILABLE TO THE DESIGNER AT THE DATE BELOW, NO RESIDUAL RISKS HAVE BEEN IDENTIFIED. SHOULD THIS CONCEPT DRAWING ADVANCE TO THE PRELIMINARY DESIGN STAGE, THE DESIGNER WILL BE RESPONSIBLE FOR ENSURING THAT ADEQUATE INFORMATION IS ACQUIRED TO UNDERTAKE A MORE THOROUGH ASSESSMENT IN ACCORDANCE WITH THE REGULATIONS.

Reproduced from the Ordnance Survey map with the permission of the Controller of Her Majesty's Stationery Office. Licence no. 100048755. Crown copyright reserved.

A	11/12/12	LEW	ISSUED	DDD	AB
REV	DATE	BY	DESCRIPTION	CHK	APD
DRAWING STATUS: FOR INFORMATION ONLY					



WSP

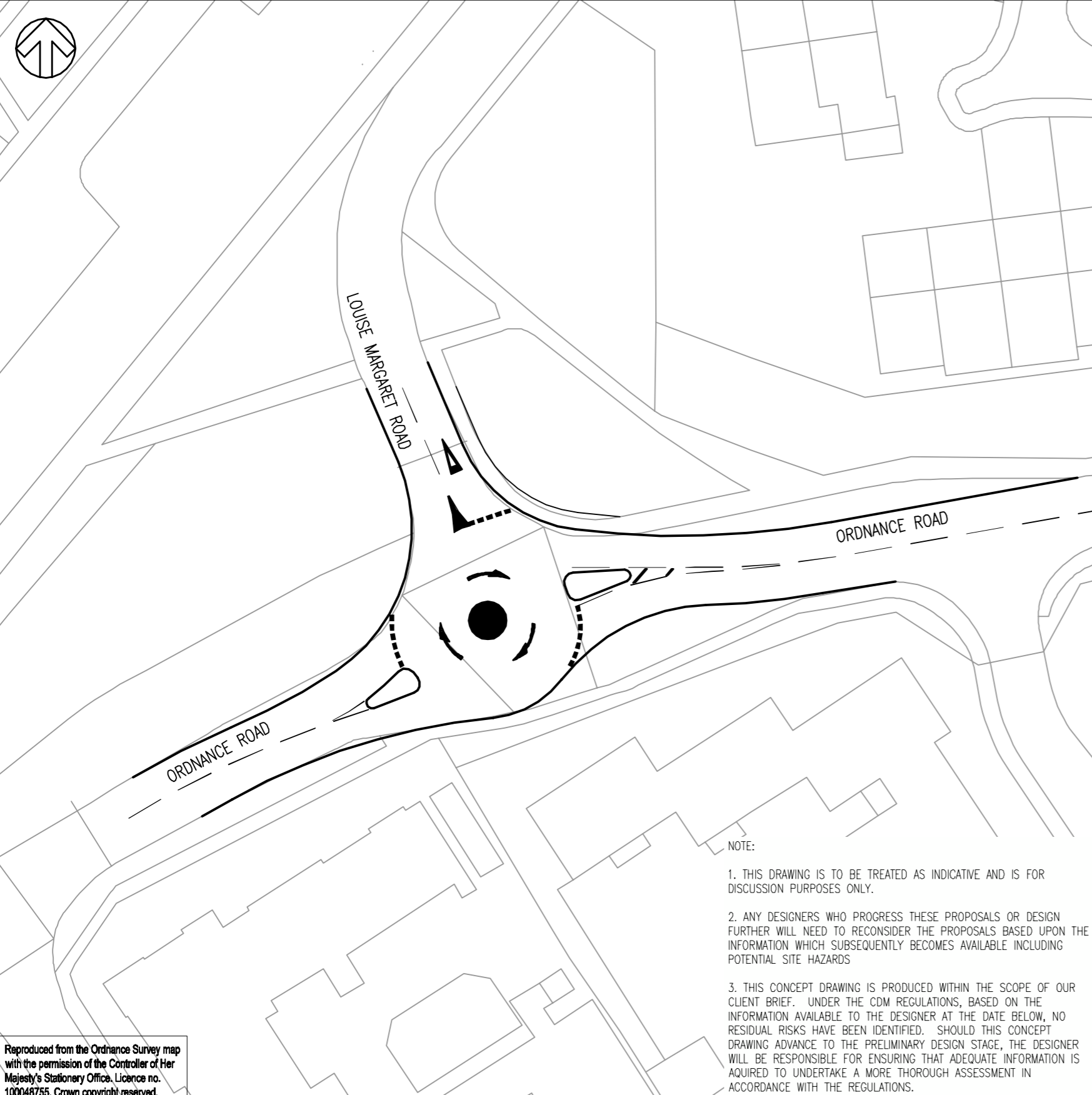
Mountbatten House, Basing View, Basingstoke, Hampshire RG21 4HJ
 Tel: +44 (0)1256 318800 Fax: +44 (0)1256 318700
<http://www.wspgroup.com>

CLIENT: GRAINGER PLC
ARCHITECT: ADAM ARCHITECTURE

PROJECT: ALDERSHOT URBAN EXTENSION
TITLE: A331 / A323 GRADE SEPARATED JUNCTION - PROPOSED SPIRAL MARKINGS

SCALE @ A3: 1:1000	CHECKED: DDD	APPROVED: AB
CAD FILE: 0364-SK-037	DESIGN-DRAWN: TDM	DATE: October 2012
PROJECT No: 11570364	DRAWING No: 0364/SK/037	REV: A
© WSP Group plc		

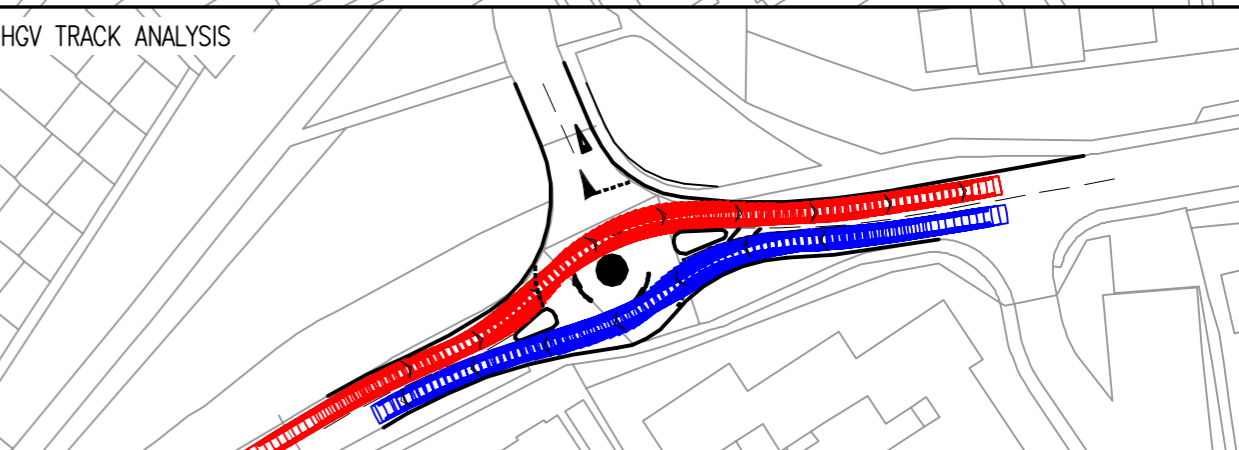
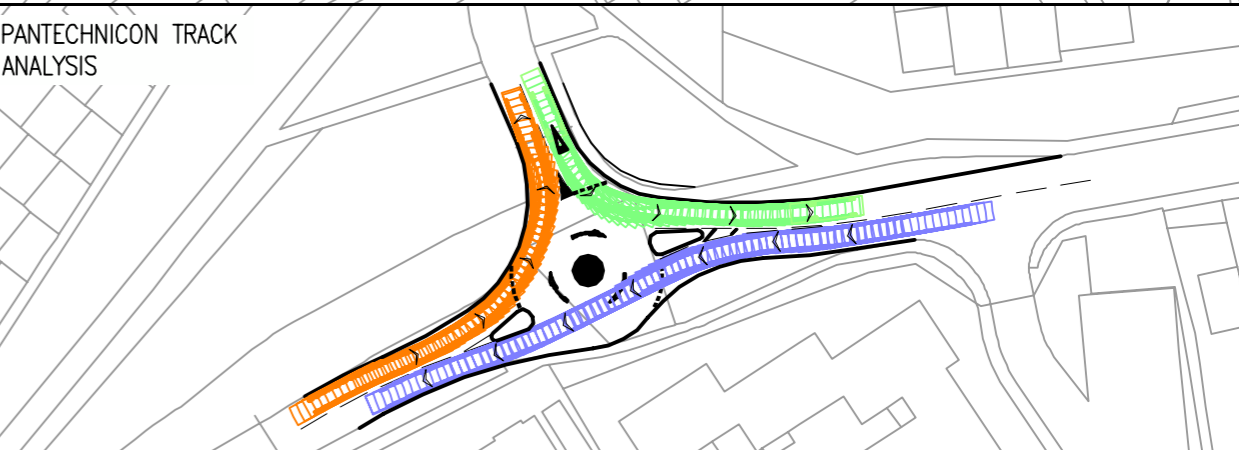
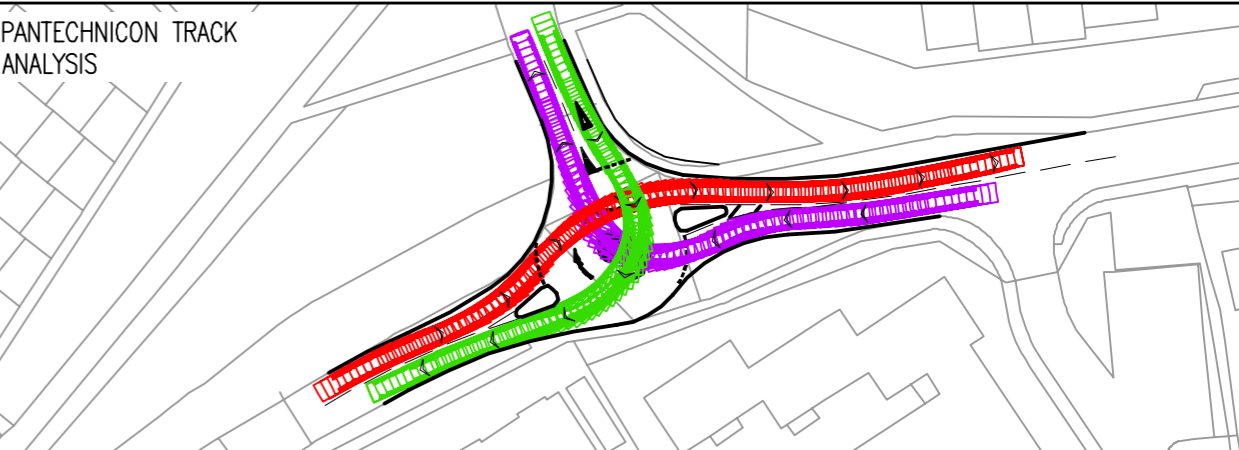
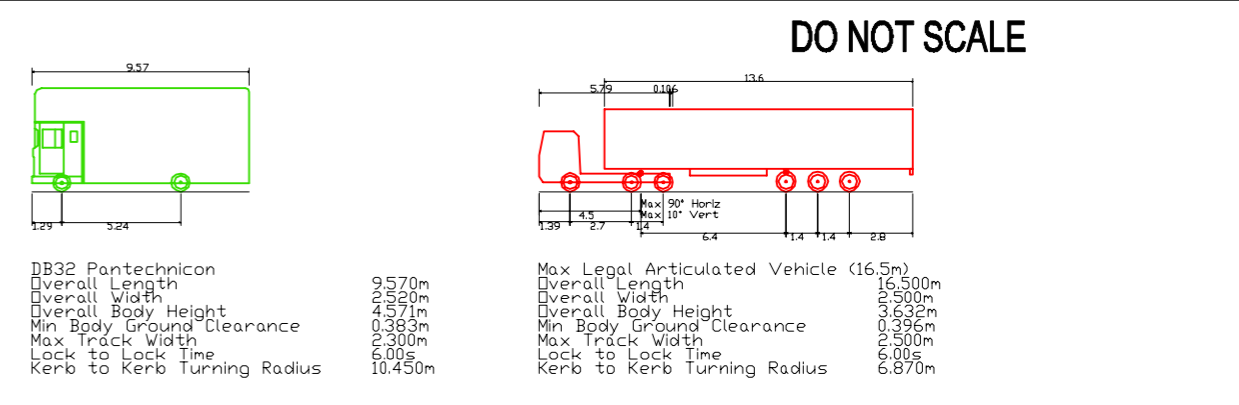
N:\ALDERSHOT URBAN EXTENSION (2011)\DRAWINGS\AUTOCAD\SK SKETCHES\0364-SK-038.DWG 11/12/2012 14:44:47 Moloney, Thomas



NOTE:

1. THIS DRAWING IS TO BE TREATED AS INDICATIVE AND IS FOR DISCUSSION PURPOSES ONLY.
2. ANY DESIGNERS WHO PROGRESS THESE PROPOSALS OR DESIGN FURTHER WILL NEED TO RECONSIDER THE PROPOSALS BASED UPON THE INFORMATION WHICH SUBSEQUENTLY BECOMES AVAILABLE INCLUDING POTENTIAL SITE HAZARDS
3. THIS CONCEPT DRAWING IS PRODUCED WITHIN THE SCOPE OF OUR CLIENT BRIEF. UNDER THE CDM REGULATIONS, BASED ON THE INFORMATION AVAILABLE TO THE DESIGNER AT THE DATE BELOW, NO RESIDUAL RISKS HAVE BEEN IDENTIFIED. SHOULD THIS CONCEPT DRAWING ADVANCE TO THE PRELIMINARY DESIGN STAGE, THE DESIGNER WILL BE RESPONSIBLE FOR ENSURING THAT ADEQUATE INFORMATION IS ACQUIRED TO UNDERTAKE A MORE THOROUGH ASSESSMENT IN ACCORDANCE WITH THE REGULATIONS.

Reproduced from the Ordnance Survey map with the permission of the Controller of Her Majesty's Stationery Office. Licence no. 100048755. Crown copyright reserved.



REV	DATE	BY	DESCRIPTION	CHK	APD
A	11/12/12	LEW	ISSUED	DDD	AB
DRAWING STATUS: FOR INFORMATION ONLY					

Mountbatten House, Basing View, Basingstoke, Hampshire RG21 4HJ
Tel: +44 (0)1256 318800 Fax: +44 (0)1256 318700
<http://www.wspgroup.com>

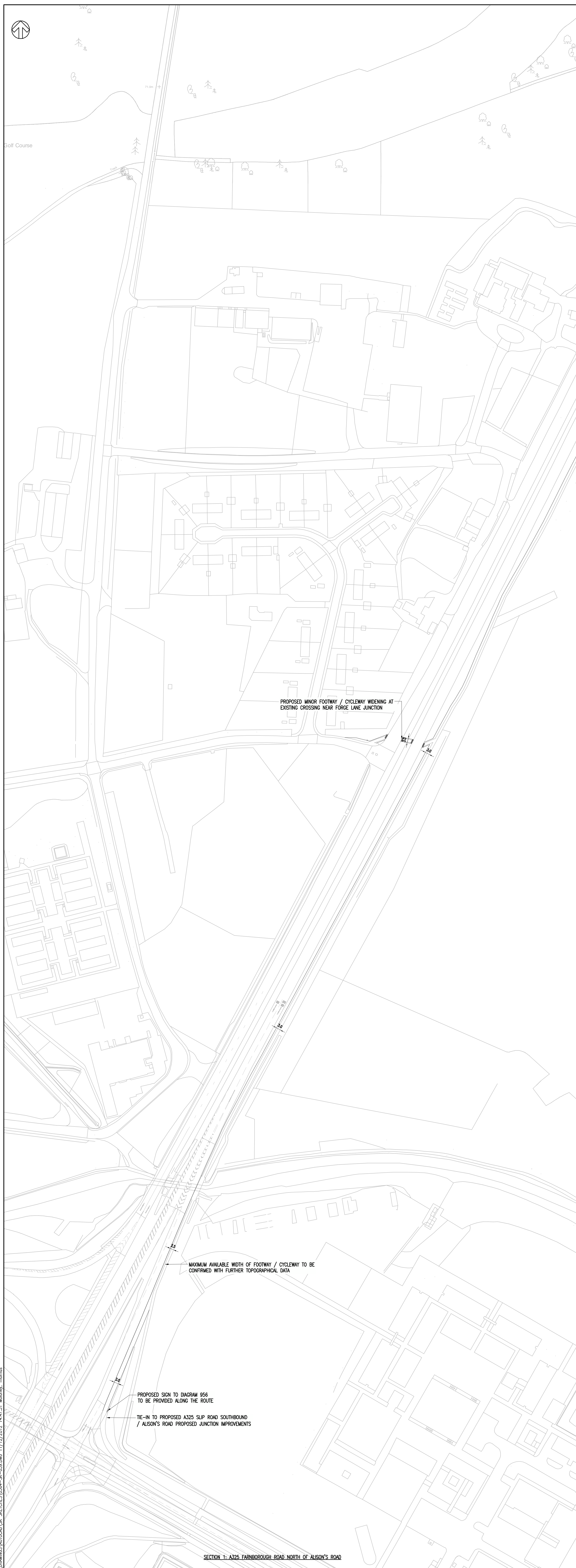
CLIENT: GRAINGER PLC

ARCHITECT: ADAM ARCHITECTURE

PROJECT: ALDERSHOT URBAN EXTENSION

TITLE: ORDNANCE ROAD / LOUISE MARGARET ROAD JUNCTION - PROPOSED MINI-ROUNDBOUT

SCALE @ A3: 1:500	CHECKED: DDD	APPROVED: AB
CAD FILE: 0364-SK-038	DESIGN-DRAWN: TDM	DATE: October 2012
PROJECT No: 11570364	DRAWING No: 0364/SK/038	REV: A
© WSP Group plc		



SECTION 1: A325 FARNBOROUGH ROAD NORTH OF ALISON'S ROAD



SECTION 2: A325 FARNBOROUGH ROAD SOUTH OF GOVERNMENT HOUSE ROAD

Defence Evaluation and Research Agency


DO NOT SCALE

NOTE:
 1. THIS DRAWING IS TO BE TREATED AS INDICATIVE AND IS FOR DISCUSSION PURPOSES ONLY.
 2. ANY BIDDING OR PROPOSING THESE PROPOSALS OR DESIGN FURTHER WILL NEED TO RECONSIDER THE PROPOSALS BASED UPON THE INFORMATION MOST SUBSEQUENTLY AVAILABLE INCLUDING POSITIVE SITE VISAGES.
 3. THIS CONCEPT DRAWING IS PRODUCED WITHIN THE SCOPE OF OUR CLIENT BRIEF. UNDER THE LOW REGULATIONS BASED ON THE INFORMATION AVAILABLE TO THE DESIGNER AT THE DATE BELOW NO RESONABLE RISKS HAVE BEEN IDENTIFIED. SHOULD THE CONCEPT DRAWING ADVANCE TO THE PRELIMINARY DESIGN STAGE, THE DESIGNER WILL BE RESPONSIBLE FOR IDENTIFYING ANY ADDITIONAL INFORMATION IS REQUIRED TO UNDERWRITE A MORE THOROUGH ASSESSMENT IN ACCORDANCE WITH THE REGULATIONS.

N:\ALDERSHOT URBAN EXTENSION (2011)\DRAWINGS\A325 SKETCHES\0364-SK-038.DWG 11/12/2012 14:42:31 Malcom Thompson

REV	DATE	BY	DESCRIPTION	CHK	APP
A	11/12/12	JFD	ISSUED		

FOR INFORMATION ONLY



Mountbatten House, Basing View, Basingstoke, Hampshire RG21 4HJ
 Tel: +44 (0)1256 318800 Fax: +44 (0)1256 318700
<http://www.wspgroup.com>

CLIENT:	GRAINGER PLC
ARCHITECT:	ADAM ARCHITECTURE

PROJECT:	ALDERSHOT URBAN EXTENSION
TITLE:	PROPOSED FOOTWAY / CYCLEWAY IMPROVEMENTS ALONG A325 FARNBOROUGH ROAD

SCALE @ AS	1:1000	CHECKED:	DDD	APPROVED:	AB
CAD FILE:	0364-SK-038	DESIGN-DRAWN:	JFD	DATE:	November 2012
PROJECT NO.:	11570364	DRAWING NO.:	0364/SK/039	REV.:	A

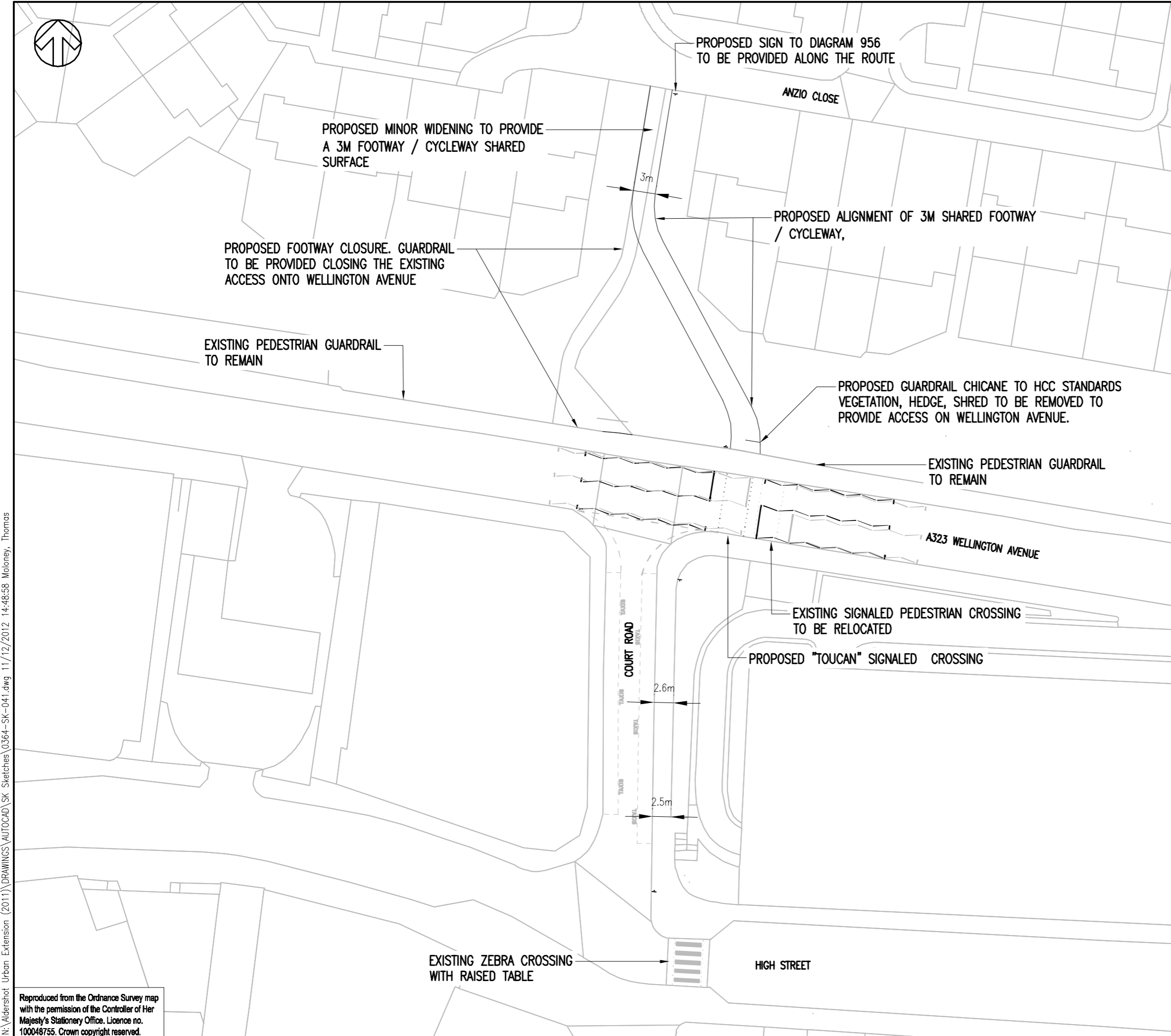
© WSP Group plc



DO NOT SCALE

NOTE:

1. THIS DRAWING IS TO BE TREATED AS INDICATIVE AND IS FOR DISCUSSION PURPOSES ONLY.
2. ANY DESIGNERS WHO PROGRESS THESE PROPOSALS OR DESIGN FURTHER WILL NEED TO RECONSIDER THE PROPOSALS BASED UPON THE INFORMATION WHICH SUBSEQUENTLY BECOMES AVAILABLE INCLUDING POTENTIAL SITE HAZARDS
3. THIS CONCEPT DRAWING IS PRODUCED WITHIN THE SCOPE OF OUR CLIENT BRIEF. UNDER THE CDM REGULATIONS, BASED ON THE INFORMATION AVAILABLE TO THE DESIGNER AT THE DATE BELOW, NO RESIDUAL RISKS HAVE BEEN IDENTIFIED. SHOULD THIS CONCEPT DRAWING ADVANCE TO THE PRELIMINARY DESIGN STAGE, THE DESIGNER WILL BE RESPONSIBLE FOR ENSURING THAT ADEQUATE INFORMATION IS ACQUIRED TO UNDERTAKE A MORE THOROUGH ASSESSMENT IN ACCORDANCE WITH THE REGULATIONS.



A	11/12/12	JFD	FIRST ISSUE	DDD	AB
REV	DATE	BY	DESCRIPTION	CHK	APD

DRAWING STATUS: **FOR INFORMATION ONLY**



WSP

Mountbatten House, Basing View, Basingstoke, Hampshire RG21 4HJ
 Tel: +44 (0)1256 318800 Fax: +44 (0)1256 318700
<http://www.wspgroup.com>

CLIENT: **GRAINGER PLC**

ARCHITECT: **ADAM ARCHITECTURE**

PROJECT: **ALDERSHOT URBAN EXTENSION**

TITLE: **PROPOSED CYCLE / CROSSING IMPROVEMENTS ON COURT ROAD / A323 WELLINGTON AVENUE**

SCALE @ A3:	CHECKED:	APPROVED:
1:500	DDD	AB
CAD FILE:	DESIGN-DRAWN:	DATE:
0364-SK-041	JFD	November 2012
PROJECT No:	DRAWING No:	REV:
11570364	0364/SK/041	A

© WSP Group plc

N:\Aldershot Urban Extension (2011)\DRAWINGS\AUTOCAD\SK Sketches\0364-SK-041.dwg 11/12/2012 14:48:58 Maloney, Thomas

Reproduced from the Ordnance Survey map with the permission of the Controller of Her Majesty's Stationery Office. Licence no. 100048755. Crown copyright reserved.



NORTH LANE

PROPOSED WIDENING OF EXISTING FOOTWAY
TO 2.5m FOOTWAY / CYCLEWAY

A323 ASH ROAD

PROPOSED WIDENING OF EXISTING FOOTWAY
TO 3m FOOTWAY / CYCLEWAY

KEEP CLEAR

BLACKWATER WAY

DO NOT SCALE

NOTE:

1. THIS DRAWING IS TO BE TREATED AS INDICATIVE AND IS FOR DISCUSSION PURPOSES ONLY.
2. ANY DESIGNERS WHO PROGRESS THESE PROPOSALS OR DESIGN FURTHER WILL NEED TO RECONSIDER THE PROPOSALS BASED UPON THE INFORMATION WHICH SUBSEQUENTLY BECOMES AVAILABLE INCLUDING POTENTIAL SITE HAZARDS
3. THIS CONCEPT DRAWING IS PRODUCED WITHIN THE SCOPE OF OUR CLIENT BRIEF. UNDER THE CDM REGULATIONS, BASED ON THE INFORMATION AVAILABLE TO THE DESIGNER AT THE DATE BELOW, NO RESIDUAL RISKS HAVE BEEN IDENTIFIED. SHOULD THIS CONCEPT DRAWING ADVANCE TO THE PRELIMINARY DESIGN STAGE, THE DESIGNER WILL BE RESPONSIBLE FOR ENSURING THAT ADEQUATE INFORMATION IS ACQUIRED TO UNDERTAKE A MORE THOROUGH ASSESSMENT IN ACCORDANCE WITH THE REGULATIONS.

A	11/12/12	DDD	FIRST ISSUE	DDD	AB
REV	DATE	BY	DESCRIPTION	CHK	APD

DRAWING STATUS: **FOR INFORMATION ONLY**



Mountbatten House, Basing View, Basingstoke, Hampshire RG21 4HJ
Tel: +44 (0)1256 318800 Fax: +44 (0)1256 318700
<http://www.wspgroup.com>

CLIENT: **GRAINGER PLC**

ARCHITECT: **ADAM ARCHITECTURE**

PROJECT: **ALDERSHOT URBAN EXTENSION**

TITLE: **POTENTIAL NEW SIGNAL CROSSING
ACROSS A323 ASH ROAD
OPTION A**

SCALE @ A3:	CHECKED:	APPROVED:
1:500	DDD	AB
CAD FILE:	DESIGN-DRAWN:	DATE:
0364-SK-043	TDM	December 2012
PROJECT No:	DRAWING No:	REV:
11570364	0364/SK/043	A

© WSP Group plc