

## Appendix A

### Transport Assessment Scoping Note





UNITED  
BY OUR  
DIFFERENCE



Aldershot Urban Extension, Hampshire  
Transport Assessment Scoping Note  
Grainger Plc

July 2011

---

# QM

Issue/revision	Issue 1	Revision 1	Revision 2	Revision 3
Remarks	Issue to HCC, SCC and HA	Revision with comments from HCC, SCC and HA		
Date	April 2011	July 2011		
Prepared by	Laura Hudson	Alex Smith / Laura Hudson		
Signature				
Checked by	Andy Winmill	Andy Winmill		
Signature				
Authorised by	Richard Hutchings	Richard Hutchings		
Signature				
Project number	11570364	11570364		
File reference	N:\Aldershot Urban Extension (2011)\RECORD\REPORTS\11071 3 TA SCOPING NOTE\AUE TA Scoping Note - Rev 1 .Docx	N:\Aldershot Urban Extension (2011)\RECORD\REPORTS\11071 3 TA SCOPING NOTE\AUE TA Scoping Note - Rev 1 .Docx		

**WSP UK LTD**  
**Mountbatten House**  
**Basing View**  
**Basingstoke**  
**Hampshire**  
**RG21 4HJ**

**Tel: +44 (0)1256 318800**  
**Fax: +44 (0)1256 318700**  
**<http://www.wspgroup.com>**

WSP UK Limited | Registered Address WSP House, 70 Chancery Lane, London, WC2A 1AF, UK | Reg No. 01383511 England | WSP Group plc | Offices worldwide

---

---

# Contents

1	Introduction	1
2	Transport Assessment Scope	2
3	Project Programme (Summary)	11

## Figures

Figure 1 – Site and Traffic Survey Location Plan

Figure 2 – Journey Time Location Plan

Figure 3 – Extent of Personal Injury Accident Study Area



---

# 1 Introduction

## 1.1 PREAMBLE

1.1.1 WSP has been appointed by Grainger Plc to provide highways and transportation advice in support of an outline planning application for the redevelopment of 480 hectares of surplus Ministry of defence land at Aldershot Military Town, Hampshire.

1.1.2 The proposals are for a sustainable urban extension (referred to as Aldershot Urban Extension (AUE)) to be comprised of up to 4,500 new homes, together with community facilities, schools, local centres and leisure facilities.

1.1.3 As shown on Figure 1, the site is located directly north of the A323 which runs through Aldershot town centre, joining the A325 to the west and the A331 to the east. The A325 (Farnborough Road) provides the western site boundary, the Alton-Waterloo Railway line provides the eastern boundary and Basingstoke Canal provides the northern boundary. The M3 motorway Junctions 4 and 4a are also situated north-west of the site.

1.1.4 The site is also located in close proximity to Aldershot Rail Station to the south, with North Camp and Farnborough Main Stations to the north.

1.1.5 This Scoping Note defines the parameters for a Transport Assessment Report for this development proposal, and has been prepared in accordance with 'Guidance on Transport Assessment' (DfT/DCLG, 2007) and the parameters outlined in the 'Aldershot Urban Extension Supplementary Planning Document' (SPD) (Rushmoor Borough Council, adopted March 2009).

1.1.6 We consider the tasks set out in this scoping note are necessary at this time to ensure the aforementioned guidance is adhered to, and this note is intended as a basis for discussions with Hampshire County Council (HCC), Surrey County Council (SCC), Rushmoor Borough Council (RBC) and the Highways Agency (HA).

1.1.7 This revision of the TA Scoping Note takes into account the comments and suggestions within the responses from the initial draft Scoping Note issued to HCC, SCC and HA on 21 May 2011.

---

## 2 Transport Assessment Scope

### 2.1 INTRODUCTION

2.1.1 This section sets out the proposed Scope of the Transport Assessment for Aldershot Urban Extension.

### 2.2 TRIP GENERATION

2.2.1 The person trip generation for the proposed development will be derived using Special Workplace Statistics (part of the 2001 census data) and National Travel Survey (NTS). This method was employed for the Transport Assessment for Queen Elizabeth Barracks, Church Crookham, Fleet and was agreed with HCC, SCC and the HA. The trip generation figures will be presented to all parties for comment prior to assessments being undertaken.

### 2.3 TRAFFIC SIMULATION MODEL

2.3.1 Following comments received from HCC, SCC and HA, it has been concluded that a traffic simulation and assignment model will be developed to ascertain the impact of the development on the local transport network. Discussions are underway with regard to the scope of the model which will be agreed with HCC, SCC and HA.

2.3.2 The modelled assessment area will cover all key highway links and junctions extending from the M3 in then north to the A31 in the south and from B3013 / A323 in the west to B3411 in the east with a greater emphasis on the area immediately surrounding the proposed AUE as shown on Figure 1.

2.3.3 The proposed study area reflects the area covering the junctions that HCC, SCC and the HA will need to be assessed as part of the Transport Assessment for AUE. The study area covers a sufficient area to accurately model the impact, reassignment and redistribution effect of traffic produced within Aldershot, Farnborough and Surrey due to the AUE site.

2.3.4 The traffic model will be built using the SATURN software which has been accepted by Hampshire County Council and Surrey County Council as an appropriate tool for informing a Transport Assessment of AUE.

2.3.5 In discussion with Surrey County Council, it is understood that existing demand datasets from the County's strategic SINTRAM model can be used to help develop the local area traffic model for AUE. This will remove the need for undertaking costly roadside interviews to gather sufficient data on local travel demand.

---

## 2.4 SCOPE OF TRAFFIC IMPACT

2.4.1 The traffic impact of the development will be assessed using the simulation and assignment model as outlined above. The outputs of the model will allow WSP to determine any junctions that need further analysis. Junction capacity modelling will be undertaken using ARCADY, LinSig and PICADY as appropriate to analyse the impact upon the local highway network and to demonstrate the suitability of site access junction proposals and to identify any junction improvements that may be necessary as a result of the development.

## 2.5 EXISTING TRAFFIC FLOWS

2.5.1 To inform the simulation model, traffic surveys in the order of Manual Classified Counts and Automatic Traffic Counts were undertaken between 22 and 30 June 2011 on the following key links and junctions on the local and strategic highway networks; as illustrated on Figure 1:

### LINKS

- A327 Elles Road
- A3011 Lynchford Road
- A325 Farnborough Road
- A323 Wellington Ave
- A331
- Ash Street

### JUNCTIONS

- A3011 Lynchford Road / Queens Avenue (St Albans Roundabout)
- A3011/ A331
- A3013 / B3014 Fleet Road
- A31/ A33
- A323 / A331 Roundabout
- A323 / Gun Hill (NAAFI Roundabout)
- A323 / Hospital Hill
- A323 / Ordnance Road
- A323 / Redan Road
- A323 Ash Road / B3208 Lower Farnham Road
- A323 Ash Road / North Lane
- A323 Fleet Road / A325 Farnborough Road
- A323 Fleet Road / Ively Road
- A323 Wellington Avenue / Oberursel Way (Tesco's Roundabout)

- 
- A325 Farnborough Road / A3011 Lynchford Road (Queen's Roundabout)
  - A325 Farnborough Road / A323 Wellington Avenue (Wellington Roundabout)
  - A325 Farnborough Road / A327 (Pinehurst Roundabout)
  - A325 Farnborough Road / Allisons Road
  - A325 Farnborough Road / Upper Hale Road / Alma Road
  - A325/A331 Farnborough Road Western & Eastern Accesses
  - A327 / A3013 Roundabout
  - A327 Elles Road / Arrow Road Roundabout
  - A327 Elles Road / Ively Road Roundabout
  - A327 Summit Avenue / Bramshott Road Roundabout
  - Allison's Road / Thornhill road
  - Bradford's Roundabout
  - Clockhouse Roundabout
  - Dover Arms roundabout (A323/B3411)
  - Frimley Roundabout
  - Government Road / Hollybush Lane / Lakeside Road Roundabout
  - Ham and Blackbird Gyratory
  - Hospital Hill/Queens Avenue/Knollys Road/Pennefathers Road junction
  - Lakeside Road/ Vale Road
  - Lysons Avenue/ Lynchford Road
  - M4 Junction 4
  - M4 Junction 4a
  - Ordnance Road / North Lane Roundabout
  - Queens Avenue / Redvers Buller Road
  - Queens Avenue/ Allison's Road
  - Shepherd and Flock Roundabout
  - Six Bells Roundabout
  - Sulzers Roundabout
  - Thornhill Road / Government Road
  - Vale Road/ Shawfield Road



---

## BUS SURVEYS

2.5.2 Bus surveys were undertaken on 22 June 2011 at Aldershot Bus Station, North Camp and Farnborough Main Station, the survey data will allow WSP to determine existing patronage generated on the key bus service operating in the vicinity of the site at these bus stops.

## JOURNEY TIME SURVEYS

2.5.3 Nine journey time route surveys were undertaken in the period of 23 to 30 June 2011 (Weekdays only). Figure 2 shows the locations of the journey time routes.

## 2.6 SAFETY RECORD

2.6.1 The most recently available three year accident records will be obtained for the local highway network from the Traffic Accident Record Department of Hampshire Constabulary. These records will be appraised against national standards and any issues and safety mitigation measures identified if required.

2.6.2 Figure 3 shows the extent of the personal injury accident study area in connection with the AUE and the possible junctions accident data will be obtained for. The key junctions and link roads have been summarised below.

- M3 Junction 4
- M3 Junction 4a
- M3 Junction 3
- Links between M3 Junction 3 and 4a
- Farnborough Road (A325)/Hawley Lane/Frimley High St Roundabout
- Frimley High St on/off slips and accompanying roundabouts with A331
- Farnborough Road (A325)/Frimley High St (B3411)/Frimley Road Roundabout
- A325/Meudon Avenue/Kingsmead Roundabout
- A325/Government House Road /A3011 Roundabout
- A325/A323 Fleet Road Junction
- A325/Alison's Road/Clubhouse Road on/off slips and junctions
- A325/Wellington Avenue (A323)
- A323/Hospital Hill
- A323/Gun Hill
- A323 Ordnance Road
- A331/Ash Road/Aldershot Road Roundabout
- A331/Holybush Lane/A3011 Roundabout
- A31/A331 on/off slips and Roundabout
- Farnham Bypass/A31/A325/East St Roundabout

---

## 2.7 COMMITTED DEVELOPMENT

2.7.1 Committed developments will be identified and considered within the Transport Assessment. The following committed developments have been identified:

- Cody Park (South of Ively Road) – Pyestock South;
- Pyestock North; and
- Farnborough Business Park (Unoccupied B1a committed development).
- Westgate, Aldershot
- QEB, Fleet
- Major Planned Developments
  - Deepcut
  - Whitehill, Bordon

## 2.8 ASSESSMENT YEARS

2.8.1 With regard to assessment years, the DCLG / DfT 'Guidance on Transport Assessment' states at paragraph 4.47 *"In addition to the opening year, one or two further assessment years should be considered. For the local transport network, a development should be assessed with regard to the LDF, and for a period of no less than five years after the date of registration of a planning application. Should the development take place over a longer period, it would be appropriate to extend the length of the assessment period. For the SRN, the future assessment year should normally be ten years after the date of registration of a planning application for the development"*

---

2.8.2 In line with the Guidance, assessment will be undertaken for the following years:

- 2011 (Base year);
- 2018 (mid build);
- 2025 (completion year).

2.8.3 It is noted that HCC, SCC and the HA have all found these years to be acceptable in responses to the first version of this scoping note.

## 2.9 GROWTH FACTORS

2.9.1 To ascertain an appropriate generic annual growth rate TEMPRO will be interrogated using TEMPRO Version 6.2, dataset 6.1 for Aldershot.

2.9.2 The background growth rate of the Aldershot Area, along with the committed developments mentioned above, will be considered when using TEMPRO to develop a representative growth factor. This included with the AUE and other major planned developments will give a robust factor to accurately growth the base year to the assessment years.

2.9.3 The HA has recommended that the M3 Joint LDF study (SINTRAM model) be considered as well as the TEMPRO database during the growth factor process. This will be used to provide an additional source of information for growth in Rushmoor and other neighbouring local authorities.

## 2.10 IMPACT ASSESSMENT

2.10.1 The traffic impact of the development will be assessed using the simulation and assignment model as outline in Section 2.4 . The calculated development traffic will be added to forecast base traffic to analyse key junctions and links on the local highway network to enable impact assessments to be undertaken. Any identified improvements to junctions will also be subject to assessment.

2.10.2 Junctions that will be assessed within the model are as follows:

- A325 Farnborough Road / A323 Wellington Avenue (Wellington Roundabout)
- A325 Farnborough Road / Allison's Road
- A325 Farnborough Road / A3011 Lynchford Road (Queen's Roundabout)
- A325 Farnborough Road / A327 (Pinehurst Roundabout)
- A325 Clockhouse Roundabout
- A325 Ham & Blackbird Gyratory
- A325 Bradfords Roundabout
- A325 / A331 Farnborough Road Western & Eastern Accesses
- A325 Farnborough Road / Upper Hale Road / Alma Road
- A3011 Lynchford Road / Queens Avenue (St Albans Roundabout)
- A323 Wellington Avenue / Oberursel Way (Tesco's Roundabout)
- A323 / Hospital Hill

- 
- A323 / Gun Hill (NAAFI Roundabout)
  - A323 / Ordnance Road
  - A323 / Redan Road
  - A323 Ash Road / B3208 Lower Farnham Road
  - A323 / A331 Roundabout
  - Queen's Avenue / Allison's Road
  - A327 Sultzers Roundabout
  - A327 Elles Road / Arrow Road Roundabout
  - A327 Elles Road / Ively Road Roundabout
  - A327 Summit Avenue / Bramshot Road Roundabout
  - A327 / A3013 Roundabout
  - A3013 / B3014 Fleet Road
  - A323 Fleet Road / A325
  - A323 Fleet Road / Ively Road
  - M3 Junction 4
  - M3 Junction 4A

2.10.3 Highway links which will be assessed are as follows:

- Queens Avenue
- Alison's Road
- A325 Farnborough Road
- A3011 Lynchford Road
- B3403 Alexandra Road
- A327 Summit Avenue
- A327 Pystock Road
- A327 Elles Road
- A327 Ively Road
- A323 Fleet Road
- A323 Wellington Avenue
- A323 Ash Road
- A323 Aldershot Road
- Lakeside Road
- Hollybush Lane
- A331



- 
- M3 links between Junctions 3 and 4a

## 2.11 ACCESSIBILITY AUDIT

2.11.1 A detailed land use and accessibility audit of the local area will be undertaken for a 2km (walk) and 5km (cycle) distance of the site. The audit will be used to demonstrate how key local facilities such as retail, employment, education, leisure facilities etc, can be accessed from the proposed development by modes of transport other than the car and to demonstrate how the site access strategy facilitates easy access to these desire lines.

2.11.2 Any proposed improvements to existing public transport, pedestrian and cycle links will be identified and included as part of the accessibility audit.

2.11.3 Significant previous work has been undertaken and published on the accessibility of the proposed development site, notably in 'Transport Assessment of Core Strategy' (Rushmoor Borough Council, 2009). This information will be considered as part of this process.

## 2.12 PUBLIC TRANSPORT STRATEGY

2.12.1 An examination of the local rail and bus service provision will be undertaken. The audit will be compared to existing travel patterns in the local area and the forecast travel patterns of the proposed development.

2.12.2 A Public Transport Strategy (PTS) will be prepared with regard to Principle STA6 of the AUE SPD and the parameters outlined under this principle in respect of the public transport provision to accompany a development of the urban extension.

2.12.3 This strategy will set out the existing public transport provision, a strategy for future public transport provision, including an evaluation of the options for serving the site and the preferred approach. Evaluation of the options will consider accessibility between the urban extension and key destinations locally and further afield to support the delivery of a sustainable community.

2.12.4 The PTS will identify any local public transport infrastructure requirements to support delivery of the strategy. Discussions will begin with relevant bus operators within the Aldershot and the local authority to discuss any possible potential improvements to existing services or the implementation of new services.

2.12.5 The PTS will provide an estimate of funding requirements, and forecast patronage and revenues from introducing any public transport proposals at the development. The estimate will be an indicative cost used for the comparison of different options available. The costs therefore are not guaranteed and form no obligation to be funded by the developer.

## 2.13 PARKING STRATEGY

2.13.1 The Transport Assessment will be supported by a Parking Strategy for the urban extension, in adherence to Principle STA7 of the AUE SPD.

2.13.2 The Parking Strategy will define the level and type of parking provision that will be provided across the urban extension, in consideration of levels of accessibility across the development and will address the need to maintain security at existing MoD buildings that will be retained.

---

## 2.14 SMARTER CHOICES STRATEGY

2.14.1 The Transport Assessment will be supported by the following travel plans, in adherence to Principles STA10, STA11, STA12, and STA13 of the AUE SPD:

- Residential Travel Plan Framework
- Workplace Travel Plan Framework

2.14.2 At the request of HCC, the School Travel Plan Framework and subsequent School Travel Plans will not be produced by the developer. Instead these will be produced and monitored by HCC and will be funded from a contribution by Grainger Plc.

2.14.3 The travel plans will be prepared in line with HCC's 'Guide to Development Related Travel Plans' (January 2009).

2.14.4 The travel plans will set out clear objectives and include a multi-modal package of measures to encourage all users for each of the land uses (residents, employers, employees, pupils and visitors) of the urban extension to adopt sustainable, low carbon travel behaviour where possible and practical.

2.14.5 The travel plans will include a series of interim SMART targets for both travel planning outputs, and target outcomes related to forecasts within the Transport Assessment Report.

## 2.15 CONSTRUCTION TRAFFIC

2.15.1 During the construction of the proposed development it would be necessary for various plant, equipment and material to be transported to the site. The Transport Assessment will include an assessment of the impact of construction traffic.

2.15.2 A Construction Traffic Management Plan will be developed identifying potential routes that are suitable for the site. The Plan will take into consideration the Aldershot Urban Extension SPD's identification of a number of inappropriate connections.

2.15.3 For consistency with Principle STA14 of the AUE SPD, a Construction Travel Plan Framework will also be prepared.

---

## 3 Project Programme (Summary)

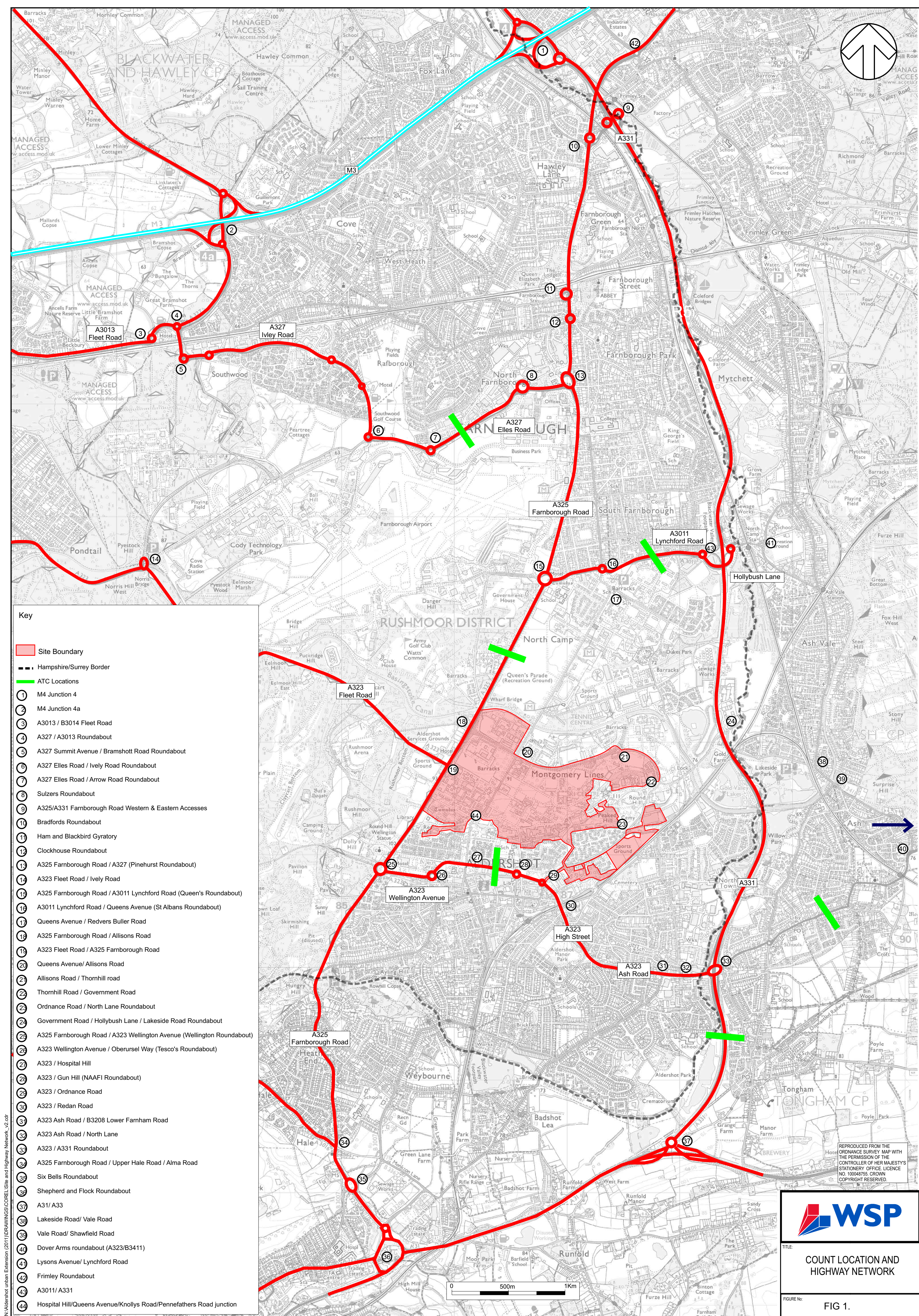
3.1.1 The anticipated project programme from a highways perspective is detailed in the flow chart below.



---

## Appendices, Figures & Tables







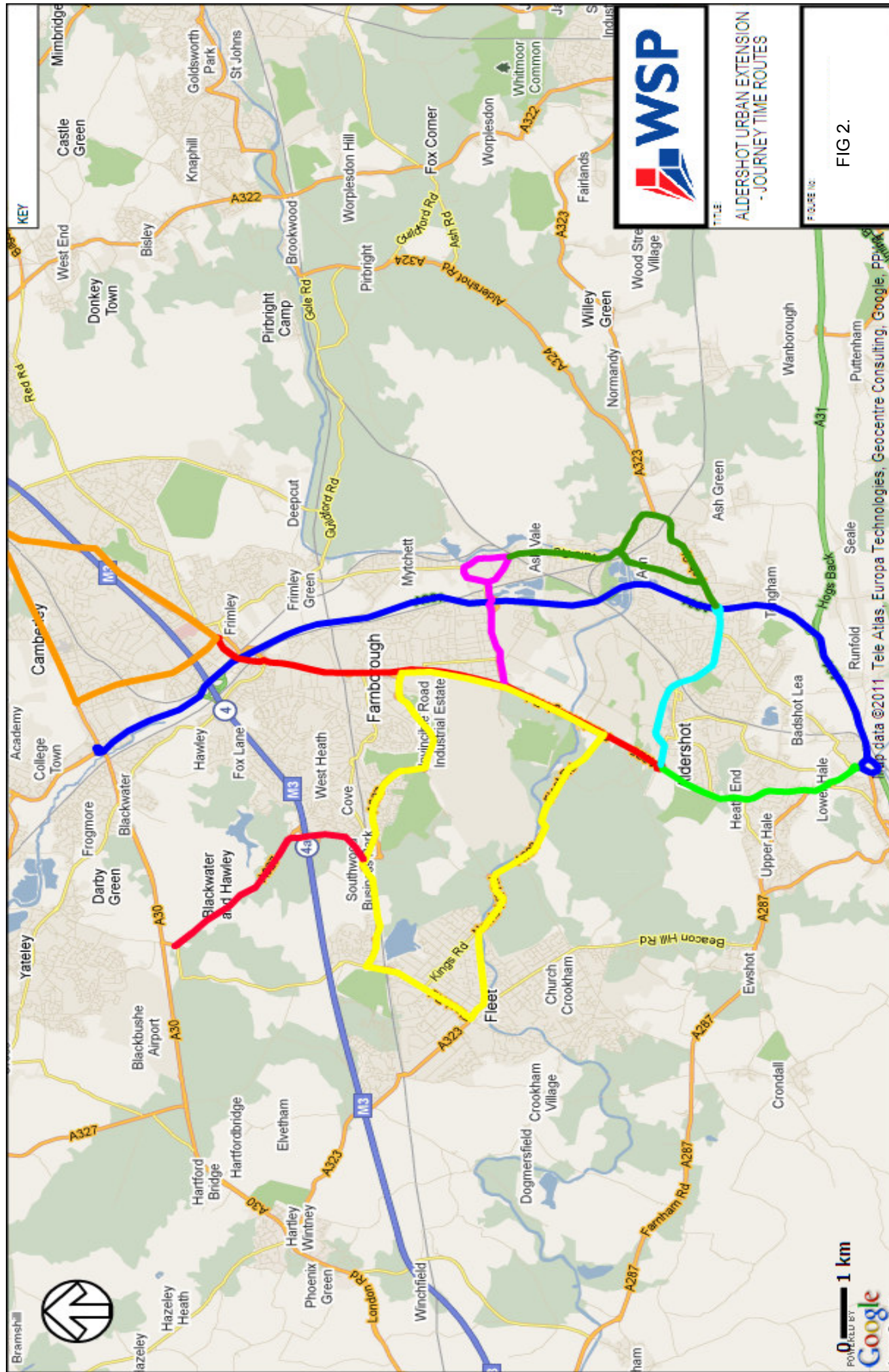
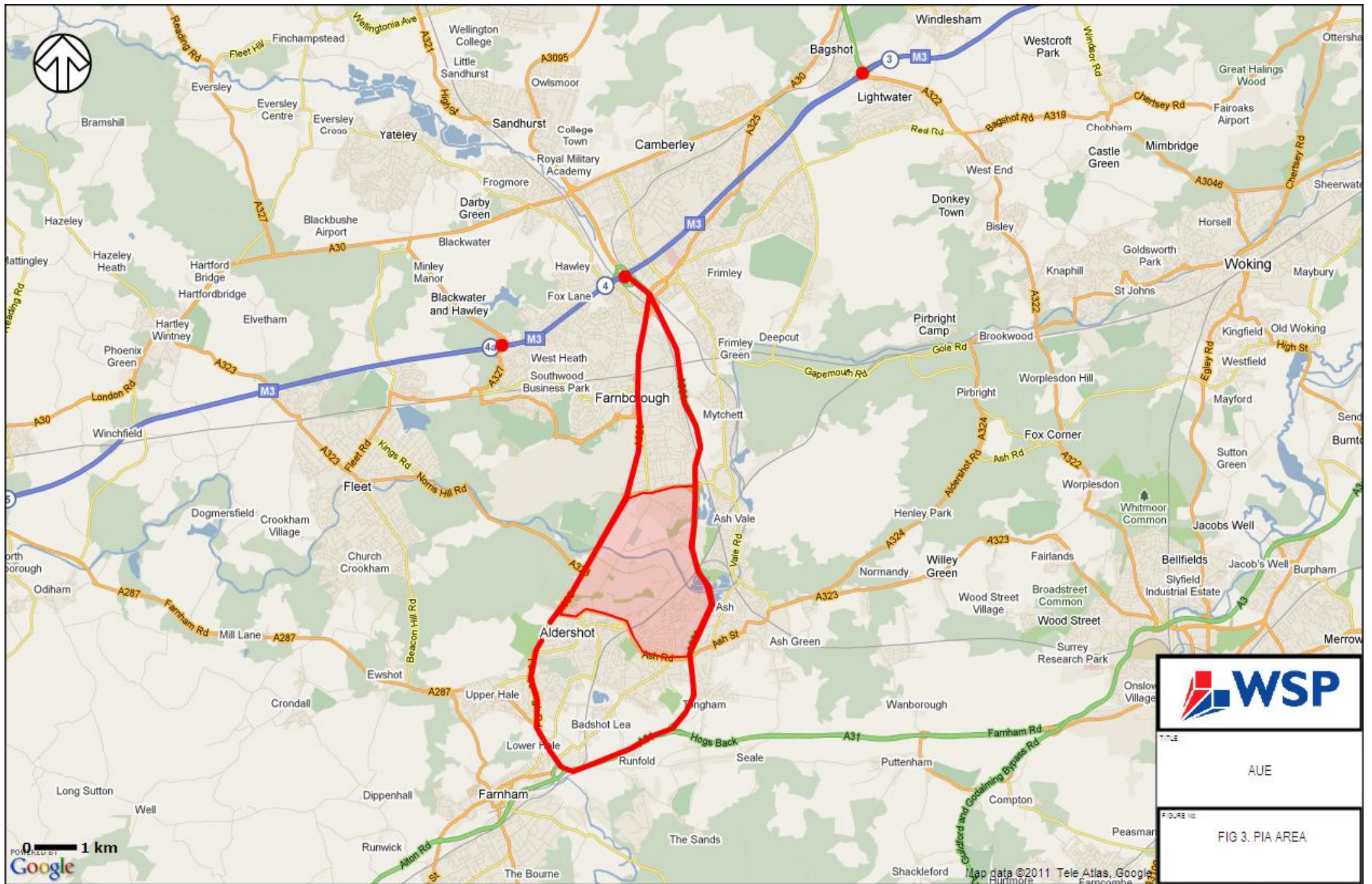


FIG 2.







WSP

TITLE

AUE

FIGURE NO.

FIG 3. PIA AREA





# Wellesley

ALDERSHOT

Appendix B

## Appendix B

### Travel Plans



Investing in homes since 1912  
**grainger plc**

# Wellesley

ALDERSHOT

## Appendix C

### Personal Injury Accident Data

Appendix C



Investing in homes since 1912  
**grainger plc**

---

## 3.5 Personal Injury Accident Analysis

- 3.5.1 In line with DfT/DCLG Guidance on Transport Assessment, HCC, SCC and the HA require an analysis of the most recent three year personal injury accident record to be undertaken. The site is located in Hampshire, but the traffic generated by the development will also travel along Surrey's highways as the neighbouring county, therefore two separate accident data searches have been undertaken in agreement with these respective local highway authorities.
- 3.5.2 The most recently available Personal Injury Accident (PIA) records have been obtained from Surrey County Council (01/01/2009-31/07/2012) and Hampshire Constabulary (01/08/2009 to 31/07/2012) in order to undertake an assessment of the local highway network.
- 3.5.3 A plot showing the location and severity of accidents on the local highway network for the two searches is given in Figures 3 (HCC) and 4 (SCC). For completeness, the tables include significant locations within the study area, even if no accidents were recorded. As part of the accident data analysis, the focus has been on the vulnerable users categories and any discernible trends.
- 3.5.4 Due to the size of search area and the number of recorded incidents, a summary of the two Counties information has been presented below. The full data and textual description of the individual junction and highway links has been included within Appendix B.

### Hampshire Constabulary Accident Data

- 3.5.5 The latest three year accident data period was obtained from Hampshire Constabulary's accident analysis unit. Similar to the Surrey Council data above, the PIA information has been split into the key specific junctions as well as strategic link roads. Table 3.8 below, provides a summary of each junction, with numbers of accidents based on severity and the amount of vulnerable road users. Below the table, each junction has been looked at in more detail and summarised further.
- 3.5.6 Figure 3 shows the full extent of the PIA analysis. Sub-figures (A-E) for particular junctions and links are shown on Figures 3A to 3E. In total, there were 459 PIA's recorded in the Hampshire accident analysis for the three year period. This number is made of 386 slight accidents, 68 serious and five fatal incidents. The tables below outline a summary of key junctions and links and therefore may not include all recorded accidents.

Table 3.8 Hampshire Accident Data – Key Junctions

Junction Location	Severity				Vulnerable Road Users			
	Fatal	Serious	Slight	Total	Pedestrian	Pedal Cycle	Motor Cycle	Total
M3 nr J4	0	2	4	6	0	0	3 (2Ser, 1Sli)	3
A325/A331/B3272 Hawley Lane Roundabout	0	2	24	26	0	4 (2Sli, 2Ser)	5 (Sli)	9
Union Street Gyratory	0	1	4	5	1 (Sli)	0	1 (Ser)	2
A325/B3014 Victoria Road Roundabout	0	3	15	18	2 (1Sli, 1Ser)	2 (2Sli)	4 (1Ser, 3Sli)	8
Pinehurst Roundabout	0	0	12	12	3 (3Sli)	2 (2Sli)	0	5
A325/B3403 Boundary Road	0	1	7	8	1 (Sli)	2 (2Sli)	3 (2Sli, 1Ser)	6
Queens Roundabout	0	0	10	10	0	3 (3Sli)	3 (3Sli)	6
St Alban's Roundabout	0	0	8	8	0	0	1 (Sli)	1
Queens Avenue/Princes Avenue Junction	0	0	3	3	0	0	0	0
Queens Avenue/Alisons Road Junction	0	2	11	13	1 (Sli)	3 (2Sli, 1Ser)	2 (1Sli, 1Ser)	6
A325/Alisons Road Junction	1	1	4	6	0	1 (Sli)	1 (Ser)	2
Wellington Roundabout	0	0	10	10	0	1 (Sli)	4 (4Sli)	5
A323 Wellington Avenue / Oberusel Way Roundabout	0	0	2	2	0	0	1 (Sli)	1
A323 Wellington Avenue / Hospital Hill / Princes Way	0	2	5	7	1 (Ser)	2 (2Ser)	0	3
A323 / Gun Hill / Station Road Roundabout	0	0	4	4	0	1 (Sli)	1 (Sli)	2
A323 / Ordnance Road Roundabout	0	1	1	2	0	1 (Ser)	0	1
A323/Lower Farnham Road	0	0	2	2	1 (Sli)	0	0	1
Lower Farnham Road - South of A323	0	3	12	15	5 (5Sli)	1 (Sli)	3 (3Ser)	9
Princes Way / Queens Road Junction	0	0	4	4	1 (Sli)	0	2 (Sli)	3
Grosvenor Road / Church Lane Junction	0	2	8	10	3 (1Sli, 2Ser)	2 (Sli)	0	5
Ordnance Road / North Lane Junction	0	1	1	2	0	0	0	0
Ordnance Road / Thornhill Road/ Government Road Junction	0	0	3	3	1 (Sli)	1 (Sli)	0	2
Government Road / Camp Farm Road Junction	0	1	4	5	0	1 (Sli)	2 (1Sli, 1Ser)	3
A331/A3011 Junction	0	3	15	18	0	1 (Sli)	3 (1Sli, 2Ser)	4
A331/Frimley High Street Junction	0	1	7	8	0	0	0	0
Totals	1	26	180	207	20	31	39	87

---

#### **M3 AT OR AROUND JUNCTION 4**

- 3.5.7 Six incidents were recorded at or around junction 4, two of which were classed as serious, four as slight. The accident descriptions for the PIAs classified as serious are shown below;
- M3 - veh 1 (m/cycle) travelling ne along m3 in lane 2, under taking traffic in lane 3 when reasons unknown loses control causing rider to come off in lane 2 skidding to a halt
  - M3 - veh 1 (car) travelling ne along m3 northbound exited at the junction 4 offslip and entered lane 2. Veh 1 then moved into lane 1 ahead of veh 2 (m/cycle), causing veh 2 to collide with the rear of veh 1 and the rider to fall.
- 3.5.8 Only three accidents involved vulnerable users, all of which were motorcycles, two classed as serious, which have been described above, the final as slight. The common causes were failure to give way or to notice other vehicles speed.

#### **A325/A331/B3272 HAWLEY LANE ROUNDABOUT**

- 3.5.9 During the most recent three year period, 26 accidents were recorded as occurring at the junction or its vicinity. 24 of the accidents were recorded as slight, and two were recorded as serious. There were no fatalities. The serious accidents descriptions are shown below.
- A325 - veh 2 (p/cycle) travelling e along b3272 hawley lane crossed the rbt at a325 farnborough road. Veh 1 (car) travelling s along a325 farnborough road pulled out onto the rbt and collided with the nearside of veh 2.
  - A325 / Hawley Lane - veh 1 (car) travelling s along a325 farnborough road failed to see veh 2 (p/cycle) travelling e around rbt and veh 1 pulled onto rbt colliding with veh 2 and knocking rider off.
- 3.5.10 In total nine accidents involved vulnerable users, 5 of which were motorcycles (all classified as slight) and 4 that involved Pedal Cycles (two slight, two serious).

#### **UNION STREET GYRATORY**

- 3.5.11 Five accidents have been reported at this junction in the last three year period, four of which being recorded as slight, with the final being recorded as serious. The vulnerable users involved included one accident with a pedestrian, classed as slight, and one accident involving a motorcycle, being classed as serious. The serious accident description is shown below.
- Union Street- veh 2 (m/cycle) travelling w along union street at speed attempts to overtake veh 1 (car) stationary along union street in filter lane waiting to turn right into station entrance and collides.
- 3.5.12 The low number of accidents over the three year period, and the lack of common causes between the incidents indicates that the current highway layout is not attributable in terms of safety.

#### **A325/B3014 VICTORIA ROAD ROUNDABOUT**

- 3.5.13 18 accidents have been reported at this junction in the last three year period, 15 of which being recorded as slight, with three being recorded as serious. The vulnerable users involved in accidents were pedestrians, which were recorded in one slight and serious accident. Pedal cycles were involved in two incidents, both of which were slight, with motorcyclists being involved in four, three of which recorded as slight, one serious. The serious accident descriptions are shown below.
- Cas 1 (pedestrian) travelling w across a325 farnborough road had just reached the pavement when was hit by veh 1 (car) travelling n along a325 farnborough road.
  - Veh 1 (car) travelling w along victoria road. Veh 2 (car) travelling e turned right across the path of veh 1 into kingsmead. Veh 1 collided with nearside of veh 2.

- *Veh 1 (car) travelling e along victoria road turns right at junction into kingsmead and collides with veh 2 (m/cycle) travelling in opposite direction.*

3.5.14 Passing too close to a pedestrian / cyclist, failing to give way and poor manoeuvres were recorded as the main contributory factors behind the accidents. Therefore although, the Victoria Road Roundabout has had a number of shunt type actions, the existing highway layout does not present a significant safety risk.

#### **PINEHURST ROUNDABOUT**

3.5.15 In total 12 accidents were recorded at this junction, all of which were classified as slight. Three accidents were recorded as involving pedestrians, with two involving pedal-cycles. No motorcycles were involved in the recorded incidents. There has been no discernible link seen between the accidents, with common causes of failing to give way and failing to notice a slower vehicle being cited. This suggests that the current junction is not attributable in highways terms, to the safety record and that driver error was to blame in the majority of cases.

#### **A325/B3403 BOUNDARY ROAD**

3.5.16 In total eight accidents were recorded at this junction, seven of which were classified as slight and one serious. The serious accident descriptions are shown below.

- *Veh 1 (m/cycle) travelling s along a325 farnborough road when rider looks down, loses control of veh, clipped kerb causing rider to fall off.*

3.5.17 One accident involved a pedestrian (slight), two accidents involved pedal cycles (slight) and three accidents involved motorcycles, one serious, which is highlighted above, the others classified as slight.

3.5.18 The causation factors for the accidents include rider / driver error, loss of control and predominantly failure to give way as vehicles entered the junction. Therefore the existing junction layout does not present a significant risk in terms of safety.

#### **QUEENS ROUNDABOUT**

3.5.19 In the latest three year period 10 accidents were recorded at this junction, all of which were classed as slight in nature. In total six vulnerable users were involved, three pedal cycles and three motorcycles. The common causation factors are seen to be failure to notice stationary vehicles e.g.in a queue, failure to give way, or poor judgement, driver error. Queens Roundabout has been subject to a number of shunt type accidents attributable to driver misjudgement rather than the highway layout.

#### **ST ALBAN'S ROUNDABOUT / LYNCHFORD ROAD**

3.5.20 In the recorded period, eight accidents were recorded at the St Alban's Roundabout, which comprises Lynchford Road, Queens Avenue and Alexandra Road, all of which were classed as slight. One accident involved a motorcycle, with no other vulnerable users involved. The current junction layout is not attributable to any of the recorded junctions, and therefore does not present a significant risk to user safety.

#### **QUEENS AVENUE/PRINCES AVENUE JUNCTION**

3.5.21 Three accidents were recorded at the junction of Queens Avenue and Princes Avenue, all of which were classed as slight. No vulnerable users were involved in any of the three accidents at the junction. Driver error and failure to notice stationary traffic, as well as failing to give way were cited as the causes behind the accidents.

---

## **QUEENS AVENUE/ALISON'S ROAD JUNCTION**

- 3.5.22 Thirteen accidents were recorded at the junction of Queens Avenue and Alison's road, 11 of which were classed as slight, with two as serious. One of the serious accidents involved a pedal cycle entering the junction and subsequently being hit by a car. The other serious accident involved a motorcyclist losing control on the approach. The serious accident descriptions are shown below;
- *Veh 1 (p/cycle) travelling ne along queens avenue and enters junction with alisons road. Veh 2 (car) travelling in same direction and turns nw into alisons road across path of veh 1 knocking off rider.*
  - *Veh 1 (m/cycle) travelling sw along queens avenue, on approach to traffic lights, rider applies front and rear brakes, but skids on loose chippings on road surface causing rider to fall off.*
- 3.5.23 In total one accident involved a pedestrian, three involved cyclists and two involved motorcyclists. The causes cited for the accidents were recorded as failure to notice slowing or stationary vehicles, disobeying of signals or driver/rider error on the approach to the junction. The involvement of a number of vulnerable users at this junction could therefore suggest that a re-design of the junction or the crossing provision would be required to facilitate the safe crossing and travel of sustainable and carriageway users.

## **A325/ALISON'S ROAD JUNCTION**

- 3.5.1 Six accidents were recorded at this location, with one being fatal, one serious and four slight. The fatal accident occurred when a driver for unknown reasons lost control and overturns his vehicle. The serious incident involved a motorcycle that was hit by a car that failed to give way coming off the off-slip. One incident involved a pedal cyclist that got hit by a car as the vehicle turned onto Alison's Road. The fatal accident and serious accident descriptions are shown below;
- *Fatal - veh 1 (car) travelling net along a325 farnborough road, for unknown reasons skids and loses control colliding with barrier and overturns, during which the driver is thrown out of the veh.*
  - *Serious - veh 1 (car) travelling sw along a325 farnborough road offslip fails to give way and collides with nearside veh 2 (m/cycle) travelling se along alisons road. Veh 2 swerves but cannot avoid collision.*
- 3.5.2 Failure to give way, alongside failure to look properly were common causation factors in the accident descriptions. Therefore it is suggested that the implementation of clear signage as well as providing adequate lane facilities be considered in the development proposals to facilitate safe use, by all modes of travel, of the junction.

## **WELLINGTON ROUNDABOUT**

- 3.5.3 10 accidents were recorded at this location, all of which recorded as slight. In total five vulnerable users were involved, one pedal cycle and four motor cyclists. However it can be seen that there are no trends of accidents, other than the common causes of failure to notice vehicles speed and shunt type accidents in slow moving traffic. Therefore it is seen that the junction itself is not attributable, in highway and safety terms, to the accidents.

## **A323 WELLINGTON AVENUE / OBERUSEL WAY ROUNDABOUT / TESCO'S**

- 3.5.4 Only two accidents were recorded at this location over the latest three year period, both of which recorded as slight. One accident involved a motorcycle that was struck by a car as it negotiated the roundabout. No other vulnerable users were involved.

## **A323 WELLINGTON AVENUE / HOSPITAL HILL**

- 3.5.5 Seven accidents were recorded at this location over the latest three year period, five of which recorded as slight with two recorded as serious. One of the serious accidents involved a pedestrian that was struck by a cyclist that failed to see them as they crossed. The other serious accident also



involved a cyclist that was struck by a turning vehicle as it crossed Hospital Hill. The two serious accident descriptions are shown below;

- Veh 1 (p/cycle) travelling n along princes way collided with cas 1 (pedestrian) who stepped into carriageway from westside pavement into path of veh 1. Veh 1 knocked cas 1 to the floor.
- Veh 3 (p/cycle) crossed hospital road travelling w between veh 1 (car) travelling n and veh 2 (car) travelling s. Veh 3 collided with veh 1 causing the rider to fall over the windscreen. Veh 3 was then thrown into veh 2.

- 3.5.6 Although in most cases driver error or misjudgement was cited as the main causation factors, it has been shown that in a number of cases vulnerable users have been affected whilst crossing or whilst negotiating the junction.

#### **A323 WELLINGTON AVENUE / GUN HILL**

- 3.5.7 Gun Hill has had four accidents recorded over the latest three year period, all of which recorded as slight. One of the accidents involved a cyclist that was struck by a car that failed to see them as they performed a right turn. Another accident involved a motorcyclist that was hit by a car that failed to stop at the give way line. In the accidents recorded driver error in terms of failing to notice slowing vehicles were cited as the main causes.

#### **A323 / ORDNANCE ROAD ROUNDABOUT**

- 3.5.8 This junction has had two recorded accidents in the most recent period one of which recorded as slight, the other as serious. The serious accident involved a cyclist that was struck by a car door that opened into the cyclists path. The serious accident description is shown below;

- *Veh 1 (p/cycle) travelling se along high street, when the drivers door of veh 2 (car) was opened, hitting veh 1 and causing the rider to fall.*

- 3.5.9 Due to the low number of accidents recorded, no discernible trends were seen to have occurred over the latest three year period.

#### **A323 / LOWER FARNHAM ROAD**

- 3.5.10 In total, two accidents were recorded at the A323 / Lower Farnham Road junction both of which classed as slight. Out of the vulnerable users, one accident involved a pedestrian which was classed as slight, no other vulnerable users were involved. Due to the low number of accidents recorded, no discernible trends were seen to have occurred over the latest three year period.

#### **LOWER FARNHAM ROAD SOUTH OF A323**

- 3.5.11 In the area south of the junction between the A323 and Lower Farnham Road, which forms a number of residential junctions and common routes to Connaught school, in total, fifteen accidents were recorded, twelve of which classed as slight with three as serious. The serious accident description is shown below;

- *Veh 1 (m/cycle) travelling s along b3028 lower farnham road, swerves to miss animal that ran out in front from nearside causing veh 1 to hit kerb and keep left sign causing rider to fall off.*
- *Veh 1 (m/cycle) was travelling ne along b3208 lower farnham road. Veh 2 (car) pulled out from a driveway when view was obscured by a parked van and collided with the nearside of veh 1 causing the rider to fall.*
- *Veh 2 (car) trav n along whyte avenue had to pull out into tongham road in order to see traffic due to vehicles parked on either side of the road. Veh 1 (m/cycle) trav w along tongham road then collided with the offside of veh 2. Along tongham road then collided with the offside of veh 2.*

- 3.5.12 Out of the vulnerable users, five accidents involved pedestrians which were classed as slight, one accident involved a pedal cyclist and three involved motorcyclists, which have been described in the



---

accident descriptions above. It can be seen that in this area there are a relative large number of accidents involving vulnerable users that have been involved after failure to look properly around parked vehicles. However the causes of numerous accidents are cited as failure to notice, failure to give way as well as misjudgement, both in terms of vehicles and casualties.

#### **PRINCES WAY / QUEENS ROAD (B3008) JUNCTION**

- 3.5.13 At the junctions of Princes Way / Queens Road (B3008) there were four accidents recorded in the latest three year period, all of which classified as being slight. One accident involved a pedestrian, with two accidents involving motorcyclists. No pedal cycles were involved. No trends between the accidents can be found, with driver error, failure to notice stationary vehicles or medical reasons cited as the causation factors.

#### **GROSVENOR ROAD / CHURCH LANE JUNCTION**

- 3.5.14 In the latest three year period ten accidents were recorded at this location, eight of which classified as being slight with two being classed as serious. The serious accidents descriptions from the accident analysis output are shown below;
- Veh 1 (car) travelling e along church road west turns left onto b3007 grosvenor road at same time as cas 1 (pedestrian) enters road from nearside to cross onto eastside pavement and collides in veh 1, veh 1 fails to stop.
  - Cas 1 (pedestrian) travelling e across grosvenor road without looking stepped into path of veh 1 (car) travelling n along grosvenor road causing collision.

- 3.5.15 Three accidents involved pedestrians, one of which was serious and is described above with the other two accidents classed as slight. Two accidents involved pedal cycles however both of these were classed as slight also. Failure to notice stationary vehicles and failure to give way were cited as the main causation factors

#### **ORDNANCE ROAD / NORTH LANE JUNCTION**

- 3.5.16 At the junction of Ordnance Road and North Lane, only two accidents were recorded in the latest three year period, one being classified as slight the other being classed as serious. The serious accidents descriptions from the accident analysis output are shown below;
- *Veh 1 (car) travelling sw along ordnance road enters rbt at south atlantic drive, fail to negotiate rbt and collides with kerb causing veh 1 to overturn and collide with lamp post.*
- 3.5.17 In terms of the serious accident, aggressive driving and impairment through alcohol were both recorded as the main causes of the incident. Due to the low number of accidents recorded, no discernible trends were seen to have occurred over the latest three year period.

#### **ORDNANCE ROAD / THORNHILL ROAD/ GOVERNMENT ROAD JUNCTION**

- 3.5.18 Ordnance Road / Government Road has had three recorded accidents in the most recent period all of which were recorded as slight. One of these accidents involved a pedestrian that was hit by a van as they crossed Thornhill Road in an eastbound direction. One accident involved a pedal cyclist who was hit when a car overtook too closely. Due to the low number of accidents recorded, no discernible trends were seen to have occurred over the latest three year period.

#### **GOVERNMENT ROAD / CAMP FARM ROAD JUNCTION**

- 3.5.19 Government Road / Camp Farm Road has had five recorded accidents in the most recent three year period four of which were recorded as slight with one classed as serious. The serious accident description is shown below;
- *Veh 1 (m/cycle) travelling se along camp farm road, loses control on turning right into government road, falls from machine into path of veh 2 (car) travelling ne along government road.*

- 
- 3.5.20 No discernible trends were seen across the accidents at this location, with the main causation factors being listed as failing to give way or turning into the path of another vehicle.

**A331/A3011 JUNCTION**

- 3.5.21 In the latest three year period eighteen accidents were recorded at this location, fifteen of which classified as being slight with three being classed as serious. The serious accidents descriptions from the accident analysis output are shown below.
- *Veh 2 (car) travelling s along a331 in lane 2, fails to slow in heavy traffic and collides in rear of veh 3 (car) in front. Veh 1 (car) behind veh 2 then collides into rear of veh 2 then drives off.*
  - *Veh 1 (m/cycle) travelling se along a3011 holly bush lane, rider fails to negotiate a sweeping left hand bend, loses control, leaves carriageway to offside and collides with central barrier.*
  - *Veh 2 (car) travelling e along a3011 lynchford road entered rbt in lane 1 and collided with veh 1 (m/cycle) travelling next to veh 2.*
- 3.5.22 One accident involved a pedal cycle as was classified as slight, and three involved motorcyclists two of which were serious (the serious accidents have been described above) and one slight. No pedestrians were involved.

**A331/FRIMLEY HIGH STREET JUNCTION**

- 3.5.23 In the latest three year period eight accidents were recorded at this location, seven of which classified as being slight with one being classed as serious. The serious accident description from the accident analysis output is shown below;
- *Veh 1 (car) travelling ne along a331 blackwater valley relief road, fails to react to stationary traffic and collides into rear of veh 2 (car) shunting it forward into rear of veh 3 (car).*
- 3.5.24 No vulnerable users were involved, and through the accidents, common causes of failing to react in time, or to notice other carriageway users were recorded.

## HAMPSHIRE CONSTABULARY – STRATEGIC LINKS

3.5.25 Due to the wide variation of accident location, those accidents which did not occur at a junction outlined above, have been recorded as occurring on a strategic link road in the search area. Table 3.9 below, summarises those accidents on the links. The text below does not look at every link highlighted as it is clear that those with lower numbers of accidents do not present a trend, but have been included to highlight that the search area has been fully assessed.

*Table 3.9 Summary of PIAs on strategic Links on the Local Highway Network - Hampshire*

Link Location	Severity				Vulnerable Road Users			
	Fatal	Serious	Slight	Total	Pedestrians	Pedal Cycle	Motor Cycle	Total
B3272 North of M3	0	0	3	3	0	0	2 (Sli)	2
B3272 South of M3 Link to A325 Farnborough Road	0	3	7	10	1 (Ser)	3 (3Sli)	2 (Sli)	6
A325 Link to Prospect Avenue	0	1	11	12	2 (2Sli)	1 (Sli)	3 (3Sli)	6
A325 Link to Union Street Gyratory	0	0	2	2	0	0	1 (Sli)	1
A325 and Kingsmead Link to Pinehurst Roundabout	0	3	1	4	2 (1Sli, 1Ser)	1 (Ser)	0	3
A325 to Queens Roundabout Link	0	0	6	6	1 (Sli)	1 (Sli)	0	2
B3043 Alexandra Road	0	2	8	10	1 (Sli)	2 (2Sli)	2 (1Sli, 1Ser)	5
A3011 Link to A331 junction	0	0	7	7	1 (Sli)	1 (Sli)	1 (Sli)	3
Queens Avenue Link to Princes Avenue	0	0	4	4	0	1 (Sli)	0	1
A325 - Queens Roundabout to Alison's Road Link	1	1	2	4	0	0	2 (2Ser) - rider & pass	2
A325 -Alisons Road to Wellington Roundabout Link	0	0	1	1	0	0	0	0
Queens Avenue - Alisons Road to A323 Link	0	1	2	3	1 (Sli)	1 (Ser)	0	2
A325 - Wellington Roundabout to Cranmore Lane link	0	0	6	6	0	1 (Sli)	1 (Sli)	2
B3008 Cranmore Lane	0	1	3	4	0	0	0	0
A323 - Princes Way to Station Road Roundabout Link	0	0	1	1	0	0	0	0
A323 - Ordnance Road to Lower Farnham Road Link	0	3	12	15	6 (4Sli, 2Ser)	0	1 (Sli)	7
A323 - Lower Farnham Road to A331 Link	0	2	2	4	0	2 (1Sli, 1Ser)	1 (Ser)	3
Princes Way to Queens Road Link	0	1	3	4	2 (1Sli, 1Ser)	1 (Ser)	0	3
Grosvenor Road - Queens Road to Church Lane West	0	0	7	7	2 (Sli)	0	0	2
Victoria Road Link	0	1	8	9	6 (4Sli, 2Ser)	1 (Sli)	2 (1Sli, 1Ser)	9
North Lane	0	3	9	12	6 (5Sli, 1Ser)	1 (Sli)	1 (Ser)	8
Ordnance Road - A323 to North Lane	0	0	4	4	0	0	1 (Sli)	1
Alisons Road - Queens Avenue to Government Road	1	0	1	2	0	0	2 (1Sli, 1Fat)	2
A323 - Ively Road to A325	1	0	8	9	1 (Sli)	1 (Sli)	2 (1Sli, 1Fat)	4
Bourley Road - Link to Fleet	0	4	17	21	0	2 (Sli)	6 (4Sli, 2Ser)	8
A331 - A323 to A3011 Link	0	0	3	3	0	0	0	0
A331 - A3011 to Frimley High Street Link	1	1	12	14	1 (Sli)	0	4 (3Sli, 1Fat)	5
Total	4	27	150	181	33	20	34	87

Source: Hampshire Constabulary Accident Statistics

---

### **A325 LINK TO PROSPECT AVENUE**

3.5.26 In the latest three year period 12 accidents were recorded on this carriageway link, eleven of which classified as being slight with one being classed as serious. The serious accident description from the accident analysis output is shown below;

- *Veh 1 (car) travelling s along a325 farnborough road failed to give way to red light in filter lane and turned right into prospect avenue across path of veh 2 (car) travelling n along a325 farnborough road causing collision.*

3.5.27 Two accidents involved pedestrians (both slight), one accident involved a pedal cycle (slight) and three accidents involved motorcycles (all slight).

### **A325 AND KINGSMEAD LINK TO PINEHURST ROUNDABOUT**

3.5.28 In the latest three year period four accidents were recorded on this link, one of which classified as being slight with three being classed as serious. The serious accident description from the accident analysis output is shown below;

- *Vehicle 2 (pedal cyclist) travelling south along a325 farnborough road. Vehicle 1 (car) parked o/s milestone surgery (facing south). Driver of vehicle 1 opens drivers door into path of on-coming vehicle 2. Rider vehicle 2 hits open door of vehicle 1.*
- *Veh 1 (lorry) travelling s along farnborough road slows for pedestrian crossing ahead. Traffic signal was amber flashing. Cas 1 (pedestrian) steps out from pavement travelling e across farnborough road into path of veh 1 and collides.*
- *Veh 1 (bus) travelling nw along kingsmead, pulls into bus stop outside number 19 kingsmead shopping centre to allow cas 1 (passenger) to board. On boarding bus cas 1 slips on step, causing cas 1 to fall and suffer injury to both legs.*

3.5.29 Due to the low number of accidents on this section, no trend can be found resulting from the data. The common causes linked with the accidents are seen to be failure to notice other road uses and driver error.

### **B3043 ALEXANDRA ROAD**

3.5.30 The B3043 Alexandra Road link has had 10 accidents recorded on it in the latest three year period. Out of these 10, two were classed as serious, with eight classed as slight. The serious accident description from the accident analysis output is shown below;

- *Vehicle 1 (moped) travelling south on b3403 alexandra road slowed suddenly due to temporary traffic lights turning amber. Vehicle 2 (car) travelling behind veh 1 failed to brake in time and collided with the rear of veh 1.*
- *Veh 2 (car) travelling w along queens road failed to judge the speed of veh 1 (car) travelling s along alexandra road and pulled out causing veh 1 to hit offside veh 2. Veh 2 left road and hit veh 3 (car) and veh 4 (car) parked on garage forecourt.*

3.5.31 In total five accidents involved vulnerable users, one with a pedestrian (slight), two involving pedal cyclists (slight) and two involving motorcyclists (one slight, one serious). In a majority of cases failure to judge speed was cited as the main reasons for accident.

### **A325 - QUEENS ROUNDABOUT TO ALISON'S ROAD LINK**

3.5.32 The link between the A325 Queens Roundabout and Alison's Road has had four accidents recorded on it in the latest three year period. Out of these four, one was classed as fatal, one as serious and two classed as slight. The fatal and serious accident descriptions from the accident analysis output are shown below;

- *Fatal - veh 1 (car) trav sw along farnborough road was seen to drift towards offslip for alison's road. Veh 1 then turned sharply as if to return to the a325 when it collided head on with the crash barrier which separated the road and offslip.*
- *Serious - veh 2 (van) travelling ne along a325 farnborough road in lane 1 moves into lane 2 failing to see veh 1 (m/cycle) travelling in same direction in lane 2 believed at speed and collides. Rider and pillian are ejected from veh 1 and veh 1 ignites.*

3.5.33 The motorcycle riders involved in the serious accidents were the only vulnerable users to be linked with any of the recorded PIAs. The causes of the accidents indicate that there does not seem to be a trend linking highway infrastructure, with the causes cited as driver error and failure to see other road users.

#### **QUEENS AVENUE - ALISONS ROAD TO A323 LINK**

3.5.34 The Queens Avenues link between Alison's Road and A323 has had three accidents recorded on it in the latest three year period. Out of these three, one was classed as serious and two classed as slight. The serious accident description is shown below;

- *Veh 1 (p/cycle) travelling s along queens avenue approaching junction with hospital road when veh 2 (car) turns right out of hospital road failing to see veh 1 causing veh 1 to collide as unable to avoid.*

3.5.35 One accident was recorded as involving a pedestrian (slight) and another recorded as involving a pedal cyclist, which has been described in the accident description above. No other vulnerable users were involved. Due to the low number of accidents on this section, no trend can be found resulting from the data.

#### **A323 - ORDNANCE ROAD TO LOWER FARNHAM ROAD LINK**

3.5.36 Within the Hampshire PIA analysis, it can be seen that the A323 East, (Ordnance Road to Lower Farnham Road) has had 15 accidents recorded on it, 12 of which were slight, with three being serious. A number of accidents included vulnerable users, with six involving pedestrians (four slight and two serious) and one accident involving a motorcyclist (slight). The accident descriptions for those classed as serious have been replicated below;

- *Veh 1 (car), heading east along ash road, slowed for a vehicle ahead which was turning into a petrol station. When veh 1 moved off, a drunk pedestrian walked out in front and was consequently struck by veh 1.*
- *Veh 2 (car) travelling sw along redan road turned right into the a323 high street into the path of veh 1 (police car) which was travelling se along high street on an emergency call. Veh 1 consequently struck the offside of veh 2.*
- *Cas 1 (pedestrian) waiting to cross carriageway with appropriate adult pulls free from adults hand, runs sw into carriageway, across path of veh 1 (car) travelling se along a323 high street. At low speed front nearside of veh 1 hits cas 1.*

3.5.37 It can be seen that on this link section, a high number of pedestrians have been involved in the accidents. Although a lot of the accidents involved pedestrian or driver error, this could be a location where consideration of improvements to the existing crossing facilities or footways would benefit the vulnerable users.

#### **A323 - LOWER FARNHAM ROAD TO A331 LINK**

3.5.38 The link on the A323 between Lower Farnham Road to A331 has had four accidents recorded on it in the latest three year period. Out of these four, two were classed as serious and two classed as slight. The serious accident descriptions from the accident analysis output are shown below;

- *Veh 1 (motorcycle) travelling west along a323 ash road disobeyed red ats and collided with offside veh 2 (car) travelling north along blackwater way and turning right onto a323 ash road.*

- *Veh 1 (goods veh) travelling w along a323 ash road turns left into blackwater way failing to see veh 2 (p/cycle) travelling along the nearside of veh 1. Veh 2 goes underneath veh 1 and gets stuck before the rear axle.*

3.5.39 Although vulnerable users were involved in the recorded accidents (two pedal cycles – one slight and one serious, one motorcycle accident classed as serious) they do not share any similar characteristics other than driver or rider error and therefore no link attributable to the highway network can be found.

#### **VICTORIA ROAD LINK**

3.5.40 The Victoria Road link has had nine accidents recorded on it in the latest three year period. Out of these nine, one was classed as serious and the remaining eight classed as slight. The serious accident description from the accident analysis output is shown below;

- *Veh 1 (m/cycle) travelling e along victoria road and collides with cas 1 (pedestrian) and cas 2 (pedestrian) travelling n across victoria road.*

3.5.41 As can be seen, a relatively high number of vulnerable users have been involved in the recorded accidents, therefore suggesting that there may be an issue with the useability of the link to other road / footway users. Although a number of the accidents recorded were cited as casualty or driver error, it could be looked into the suitability of this link, and alternative sustainable modes provision be provided elsewhere in the town centre.

#### **NORTH LANE**

3.5.42 North Lane has had twelve accidents recorded on or near to it in the latest three year period. Out of these twelve, three were classed as serious and the remaining nine classed as slight. The serious accident descriptions from the accident analysis output is shown below;

- *Cas 1 (pedestrian) crossing north lane on crossing facility heading west with lights on red for motorist when veh 1 (car) fails to stop for light and collides with cas 1.*
- *Veh 1 (car) travelling e along belle vue road failed to notice and give way to veh 2 (car) travelling n along north lane. Veh 1 turned right into north lane across path of veh 2 causing veh 2 to collide with offside veh 1.*
- *Veh 1 (van) travelling w along holder road pulled out to turn right on the rbt into north lane into the path of veh 2 (m/cycle) which was approaching from the right at speed.*

3.5.43 A considerable number of vulnerable users have been involved in the accidents along North Lane. Further interrogation of the accident descriptions have shown that the predominant cause has been driver or rider error. Often causes cited as failure to notice other vehicles, failure to give way and disobeying signals have contributed to the accidents along this link.

#### **ALISON'S ROAD - QUEENS AVENUE TO GOVERNMENT ROAD**

3.5.44 The section of Alison's Road from Queens Avenue to Government Road has only had two accidents recorded in the latest three year period. One of these accidents was classed as Fatal, with the other classed as slight. The fatal accident description has been replicated below;

- *Veh 1 (m/cycle) travelling nw along thornhill road fails to see veh 3 (lorry) waiting to turn right into st omer barracks and collides into it, throwing rider into opposite carriageway causing veh 2 (m/cycle) to run over rider of veh 3.*

3.5.45 Due to only two accidents occurring, no trend can be seen that links the accidents with the existing highway network. The fatal accident seems to be the result of rider misjudgement and failure to notice the turning vehicle.

---

### **A323 - IVELY ROAD TO A325**

- 3.5.46 The section of the A323 covering Ively Road to A325 has had nine accidents recorded in the latest three year period. One of these accidents was classed as Fatal, with the other eight being classed as slight. The fatal accident description has been replicated below;

- *Veh 1 (m/cycle) travelling se along fleet road overtakes slower moving veh ahead. Veh 1 for unknown reason loses control and leaves carriageway to offside colliding with trees.*

- 3.5.47 The other slight accidents were recorded as having the common causes of drivers losing control for unknown reasons, failing to notice other road users, failing to give way and weather conditions. Therefore the accidents recorded on this link are not attributable to the current highway layout.

### **A331 - A3011 TO FRIMLEY HIGH STREET LINK**

- 3.5.48 The section of the A331 has had 14 accidents in total recorded in the latest three year period. One of these accidents was classed as Fatal, one classed as serious, with the other 12 being classed as slight. The fatal and serious accident descriptions has been replicated below;

- *Fatal - veh 1 (goods veh) travelling se along a331 blackwater valley relief road in lane 1 moves partially into lane 2 to overtake veh 2 (m/cycle) travelling in front. Veh 2 swerves across lane 1 causing veh 1 to hit veh 2 knocking rider off.*
- *Serious - veh 1 (car) travelling north east along a331, loses control on a right hand bend striking the nearside crash barrier before crossing both lanes and coming to rest on the grass verge.*

- 3.5.49 With the fatal accident, the causes of passing too close and inexperience were cited as the governing factors. The serious accident was recorded as loss of control, poor manoeuvre and excessive speed for conditions. A common causation factor for the remaining accidents was the failure to notice another vehicle or a poor manoeuvre, indicating that driver error is the main contributory factor to the accidents. Clear indication or improved signage, such as warnings could be installed to help alleviated the issue.



## SURREY COUNTY COUNCIL ACCIDENT DATA

- 3.5.50 Due to the number of accidents recorded in the latest three year period, and in accordance with the TA Scoping Note (Appendix A), accident data has been considered with regards to the relevant local junctions and strategic highway links in the search area.
- 3.5.51 Figure 4 shows the extent of the PIAs recorded from the Surrey data, as shown on that Figure, detailed closes ups of key areas have been marked. The data below summarises the local junctions within and around each area shown on Figure 4. The detailed areas (A to F) figures are referenced as Figure numbers 4A to 4F respectively.
- 3.5.52 Table 3.10 below summarises the data on local junctions in terms of accident severity highlighting vulnerable road users. In total, at the junctions listed in the table below, there were 445 PIAs recorded in the three year study period, comprised of 400 slight, 42 serious and three fatal injury accidents.

*Table 3.10 Summary of Accidents at Junctions on the Local Highway Network – Surrey*

Junction Location	Severity				Vulnerable Road Users Total (No. Slight, No.Serious, No. Fatal)			
	Fatal	Serious	Slight	Total	Pedestrian	Pedal Cycle	Motor Cycle	Total
M3 Junction 3	0	4	34	38	0	0	6 (5Sli,1Ser)	6
M3 / A331 Roundabout North	0	2	17	19	0	0	1(Sli)	1
M3 / A331 Roundabout South	0	0	18	18	0	0	1(Sli)	1
A331/Frimley High Street Junction	0	1	2	3	0	0	1 (ser)	1
A331/A3011 Junction	0	1	2	3	1 (Sli)	0	1 (Sli)	2
A331/A323 Junction	0	0	20	20	0	1 (Sli)	0	1
A331-A31 Junction	0	2	21	23	0	3 (3Sli)	3 (2Ser, 1Sli)	6
A31-A325 Junction	0	2	41	43	0	2 (1Ser,1Sli)	4 (4Sli)	6
Six Bells Roundabout	0	0	19	19	0	5 (5Sli)	5 (5Sli)	10
A325 Farnborough Road / Alma Lane Junction	0	2	4	6	1 (Ser)	3 (1Ser, 2 Sli)	0	4
A323 Aldershot Road / A323 Ash Street / B3206 Shawfield Road Roundabout	0	0	6	6	0	0	0	0
Lakeside Road / Vale Road / Shawfield Road Junctions	0	1	8	9	0	3 (3Sli)	1 (Sli)	4
B3411 Vale Road / B3165 Stratford Road Junction	0	1	4	5	0	1 (Sli)	2 (1Ser, 1Sli)	3
B3411 Vale Road North of B3165 junction	0	2	6	8	1 (Ser)	1 (Ser)	0	2
A325 Farnborough Road / B3411 Frimley Road Junction	0	2	19	21	1 (Sli)	5 (2Ser, 3Sli)	4 (4Sli)	10
A325 Farnborough Road / B3411 Grove Cross Road	0	1	3	4	1 (Ser)	2 (2Sli)	0	3
A325 Farnborough Road / Chobham Road	0	1	7	8	1 (Ser)	0	3 (3Sli)	4
Totals	0	22	231	253	6	26	32	64

Source: Surrey County Council Accidents Data



---

### **M3 JUNCTION 3**

3.5.53 The M3 Junction 3 is not shown on the full extent Figure 4, however a summary is presented below to the strategic nature of the junction. In total 38 accidents were recorded occurring at junction 3 or on the main carriageway near to the junction. 34 of these accidents were classed as slight, with four classed as serious. The serious accidents description are shown below;

- *V1 & v2 on r/a at j 3 m3 v1 was in lane 3 to continue around the r/a v2 was in lane 2 intending to the a322. V1 changed lanes crossing the painted hatchings colliding with v2 causing r1 to be ejected*
- *V1 intending to leave m3 at j3 has lost control and spun 180deg across all 3 lanes ending up facing the wrong way in l3 where it was struck by v2*
- *V1 loses control of vehicle in lane 2 swerving into lane 1 & hits concrete bridge support & bounces back into lane 3.*
- *V2 - 8 in slow moving traffic on m3 b carriageway. V1 approached rear of traffic and drove into the rear of the vehicles causing collision.*

3.5.54 The only vulnerable road users involved in accidents were motorcyclists, which were connected with six accidents, five of which classed as slight and one serious. Although a relative high number of accidents has occurred at this location, barring the four serious, a vast majority of these are shunt type accidents resulting from driver misjudgement and failure to notice slowing or stationary vehicles.

### **M3 JUNCTION 4 / A331 ROUNDABOUT NORTH AND SOUTH**

3.5.55 The northern roundabout of M3 Junction 4 and A331, recorded 19 accidents in total, 17 of which were classed as slight, with two classed as serious. The serious accidents description are shown below;

- *V1 approached r/a by m/w slip off. V1 braked but accelerated at same time. V1 when across r/a hitting marker board & then v2 & v3.*
- *V1 trav on a331 from camberley to frimley v1 approached r/a for reason unknown v1 failed to negotiate r/a and rider came off m/bike m/bike continued across verge and stopped in large ditch 7-8*

3.5.56 The majority of accidents recorded at this location were attributable to vehicles failing to notice stationary or queued traffic and hitting the rear of the vehicle in front. It is suggested that further review of the signage be undertaken to ensure that adequate warning is given to the road users.

3.5.57 The southern roundabout of M3 Junction 4 and A331, recorded 18 accidents in total, all of which were classed as slight. Similar to the northern roundabout, failure to notice stationary vehicles and failure to give way were recorded as the contributory factors in the accidents.

### **A331/FRIMLEY HIGH STREET JUNCTION**

3.5.58 The A331/ Frimley High Street junction has had three accidents recorded in total over the latest three year period, two of which were classed as slight, with one classed as serious. The serious accident description is shown below;

- *V1 ridden dir of farnborough towards high st frimley in unnamed rd. V2 in ln 2 in opp dir in same rd. V1 ran wide & hit f/o/s of v2 rider thrown off.*

3.5.59 The serious accident above involved a motorcycle which was the only vulnerable user linked with the reports. Due to the low number of accidents, no clear trend can be attributed, therefore over the last three year period, the existing junctions configuration has not significantly attributed to the safety risk of vehicle users.

---

### **A331/A3011 JUNCTION**

- 3.5.60 The A331/ A3011 junction has had three accidents recorded in total over the latest three year period, two of which were classed as slight, with one classed as serious. The serious accident description is shown below;

- *V1 (motorbike) weaving through traffic. V1 loses control and falls of bike.*

- 3.5.61 The serious accident above involved a motorcycle which was the only vulnerable user linked with the reports. Due to the low number of accidents, no clear trend can be attributed, therefore over the last three year period, the existing junctions configuration has not significantly attributed to the safety risk of vehicle users.

### **A331/A323 JUNCTION**

- 3.5.62 The A331/ A323 junction has had 20 accidents recorded in total over the latest three year period, all of which were classed as slight. One of the common causes attributed to this junction was the failure of vehicles to notice stationary or slowing vehicles and therefore a lot of rear hit shunt accidents were recorded. A further study of the signage of the roundabout should be looked into to indicate that road users have clear indication of the correct lanes to use.

### **A331-A31 JUNCTION**

- 3.5.63 The A331/ A31 junction has had 23 accidents recorded in total over the latest three year period, 21 of which were classed as slight and two were classed as serious. The two serious accidents descriptions have been shown below;

- *V1 stopped in stat traf mid slip rd. V2 driven at speed failed to see stat traf & attempted to negotiate round v1 but hit rear.*

- *V1 travelling along a331 towards farnborough has lost control*

- 3.5.64 One of the common causes attributed to this junction was the loss of control, failure to give way and failure to notice stationary traffic. It is considered due to the nature of the accidents, with many of them being shunt type accidents, early warning signage, such as "warning queues likely" could assist in the notification of drivers approaching the junction.

### **A31-A325 JUNCTION (SHEPHERD AND FLOCK ROUNDABOUT)**

- 3.5.65 The A31/ A325 junction has had 43 accidents recorded in total over the latest three year period, two of which were classed as serious with the remaining accidents being classed as slight. The serious accidents description are shown below;

- *All 3 vehicles travelling w along a31 towards farnham in lane 2. V3 was behind v2 followed by v1. V3 has swerved around v2 using l1 v1 has then collided into the rear of v2.*

- *All three vehicles have been travelling along the a31 from farnham towards guildford which is a 2 lane dual carriageway. Vehicles have been travelling towards the shepherd and flock roundabout which (the records do not include the final parts of the description)*

- 3.5.66 A majority of the accidents recorded have resulted from the failure of vehicles to notice queuing or stationary traffic. Due to the high volumes of traffic using this junction and considerable amount of the accidents recorded can be attributable to shunt type incidents. Nonetheless, a review of the signage as well as the lane markings could be undertaken to ensure that drivers are fully aware of the safest use of the junction.

---

### **SIX BELLS ROUNDABOUT**

- 3.5.67 The Six Bells Roundabout has had 19 accidents recorded in total over the latest three year period, all of which being classed as slight.

#### **A325 / ALMA LANE**

- 3.5.68 In total, six accidents were recorded at and around the junction, four of which classified as slight and two accidents classed as serious. The serious accidents description can be seen below;
- *V1 north on farnborough road. Pedestrian waiting to cross road from left to right. Pedestrian walks out in front of oncoming car.*
  - *V2 trav twds aldershot when v2 - pedal cycle - came off the path into the road. Rider v2 unsteady and fell off. Rider and v1 collided*

- 3.5.69 Out of the three pedestrian accidents, as mentioned above one was classed as serious, and two classed as slight which occurred as a vehicle passed a pedestrian walking too close and grazing their elbow. There were no recorded motorcycle accidents in the three year period.

#### **A323 ALDERSHOT ROAD / A323 ASH STREET / B3206 SHAWFIELD ROAD ROUNDABOUT**

- 3.5.70 In total, six accidents were recorded at and around the junction, all of which were classified as slight. No vulnerable users were involved in any of the accidents. The main causes were cited as driver error, either through failure to notice a slowing or stationary vehicle, or through distraction for example. There are no discernible trends found with these accidents, therefore the existing roundabout does not, in highway terms, effect the safety of road users.

#### **LAKESIDE ROAD / VALE ROAD / SHAWFIELD ROAD JUNCTIONS**

- 3.5.71 In total, nine accidents were recorded at and around the junction, eight of which were classified as slight with one classed as serious. The serious accident description has been shown below;
- *V2 mcycle trav from vale rd to roundabout to go straight over. V1 car from wharf road to roundabout to turn right into vale road. V1 and v2 collide on roundabout with v2 hitting os of v1. Inft on*
- 3.5.72 Three pedal cycles were involved in the accidents, all classed as slight, with one motorcycle involved, also classed as slight. Driver error is cited as the main reasons for the accidents, including failure to stop for police, failure to give way and driver mistake whilst driving.

#### **B3411 VALE ROAD / B3165 STRATFORD ROAD JUNCTION**

- 3.5.73 In total, five accidents were recorded at and around the junction, four of which were classified as slight with one classed as serious. The serious accident description has been shown below;
- *V1 travelling along stratford road approaches a bend and slips on ice. R1 falls from v1 and v1 slides along the road colliding with v2.*
- 3.5.74 Weather conditions, driver error and poor manoeuvre were all the main contributory factors to the recorded accidents. Due to the low number of accidents, no clear trend can be seen, however the accidents recorded have been recorded down to driver error not highways related.

#### **B3411 VALE ROAD NORTH OF B3165 JUNCTION**

- 3.5.75 In total, eight accidents were recorded at and around the junction, six of which were classified as slight with two classed as serious. The serious accident descriptions are shown below;
- *V1 trav s c2 walking s on pavement to v1 n/s v1 crossed on to opposite lane for reason unknown due to this the o/s whell of v1 stuck in kerb stone. V1 continued accross the mouth of a driveway*

- 14 year old male riding bmx on footpath/grass crossed gated entrance/driveway and whilst transferring from tarmac driveway to grass has fallen to ground. Road was dry but large puddle where grass

3.5.76 No trends were found at this location, and the junction design has not attributed to the safety record of road and vulnerable users.

#### **A325 FARNBOROUGH ROAD / B3411 FRIMLEY ROAD JUNCTION**

3.5.77 The junction has seen 21 accidents in total during the last three year period, 24 of which classed as slight, and two classed as serious. The serious accidents description are shown below;

- V1 pedal cycle v2 pass r/a and came up to a ped x where v1 was crossing v2 skidded as v1 crossed v1 hit v2
- Vehicle 001 was travelling from a325 farnborough road turning right 3rd exit at toshiba roundabout into frimley high street. Vehicle 2 was travelling from a325 portsmouth road taking 2nd exit on

3.5.78 In total, five accidents involved pedal cycles and four accidents involved motorcycles, only one pedestrian accidents occurred during the study period.

3.5.79 Driver error was present in the majority of cases recorded, however it is considered that the signage and lane markings be reviewed to ensure that users of the roundabout are clear of the lane discipline required. A review of the crossing facilities is also recommended to ensure that vulnerable users are adequately provided for.

#### **A325 FARNBOROUGH ROAD / B3411 GROVE CROSS ROAD**

3.5.80 The junction at A325 / Grove Cross Road has had four accidents in total during the latest three year period, three of which classed as slight, and one classed as serious. The serious accident descriptions are shown below;

- V1 trav towards frimley along portsmouth rd. Traffic lights at a crossing control have been green. C1 suddenly & without looking ran into rd & was struck by f/o/s of v1. Driver braked suddenly causing.

3.5.81 The serious accident involved a pedestrian that failed to notice the crossing was green for vehicles. Two of the other accidents also were located at the crossing. Although driver and casualty error were the main causes, for example failure to look when crossing etc, a review of the crossing provision should be undertaken to ensure that it adequately meets the needs of vulnerable users and is clearly signposted for road users.

#### **A325 FARNBOROUGH ROAD / CHOBHAM ROAD**

3.5.82 In total, eight accidents were recorded at and around the junction, seven of which were classified as slight with one classed as serious. The serious accident description is shown below;

- V1 hit pedestrian who was moving between stationery traffic of lanes 1 and 2 into lane 3

3.5.83 Three other accidents involved motorcycles, as classed as slight, and no pedal cycles were recorded within the accident data. The other slight accidents shared similar characteristics of typical 'shunt' type accidents with vehicles failing to notice stationary or queuing traffic at the junction and hitting the rear of the vehicle. One accident does record that a scooter fell whilst negotiating the left turn bend of the Chobham Road arm, however the weather was recorded as damp and the rider may have been inexperienced. Therefore it is considered that the junction in its current form does not significantly add any risk to the safety of road and vulnerable users.

## SURREY – LINK ROADS

3.5.84 Due to a number of accidents located on key highway links away from major junctions, a separate analysis has been undertaken highlighting any discernible trends that may have arisen.

3.5.85 Table 3.11 below highlights the accidents recorded on the following links, these can be seen on the full extent Figure 4.

Table 3.11 Summary of Accidents at Links on the Local Highway Network – Surrey

Junction Location	Severity				Vulnerable Road Users			
	Fatal	Serious	Slight	Total	Pedestrian	Pedal Cycle	Motor Cycle	Total
A331 to Frimley High Street Link	0	0	7	7	0	1 (Sli)	0	1
A331 to A3011 Link	0	0	7	7	0	0	0	1
A331 to A323 Link	0	2	17	19	0	2 (2Ser)	0	2
A331-A31 Link	0	1	3	4	0	0	0	0
A31 East	0	1	12	13	0	0	3 (2Ser, 1Sli)	3
A31-A325 Link	0	2	11	13	0	0	0	0
A31 West	1	1	15	17	4 (1Fat, 1Ser, 2Sli)	0	2 (2Sli)	6
A325 Farnborough Road Link to Alma Lane	1	0	5	6	1 (Fat)	1 (Sli)	1 (Sli)	3
A323 East	0	0	4	4	0	1 (Sli)	1 (Sli)	2
B3411 Vale Road to Lysons Avenue Link	0	2	8	10	1 (Ser)	3 (3Sli)	1 (ser)	5
B3411 Vale Road to B3165 Stratford Road Link	0	0	5	5	0	0	2 (2Sli)	2
B3165 to B3411 Link	0	0	6	6	0	1 (Sli)	1 (Sli)	2
Totals	2	9	100	111	6	9	11	26

Source: Surrey County Council Accidents Data

### A331 (NORTH) BETWEEN A325 JUNCTION AND M3

3.5.86 Five accidents were recorded on the A331 between the A331 / A325 Interchange and the M3 Junction 4 roundabout, which is shown in detail within the Area A Figure 4A. Four of these were slight, one of which was classed as serious (S14.3), occurring as a pedal cycle was hit whilst trying to exit the road via a slip. The serious accident mentioned above was the only one to involve a vulnerable road user.

#### A331

3.5.87 The main sections of A331 link road (not linked with key junctions) have been combined to describe the corridor as a whole. As a brief overview, the following can be considered;

- A331 to A3011 Link
- A331 to A323 Link
- A331 to A31 Link

3.5.88 Totalling the three sections above, in total have had 30 accidents recorded, of which 27 were as slight, and three as serious. There were no fatal accidents recorded in the three year period. A

number of the accidents were attributed to vehicles failing to notice stationary cars in queues or performing poor manoeuvres. The serious accidents recorded involved one pedal cycle that was struck by a car travelling in the same direction, two cars colliding after one has entered the A331 from the Ash Road slip and the final accident occurring as a parked car with hazards on that meant other vehicles collided moving away from it.

### A31

3.5.89 The analysis of the A31 has split the sections to highlight the locations along the corridor where the accidents have occurred. As a summary, these links include the following;

- A31 East
- A31-A325 Link
- A31 West

3.5.90 In total the A31 Link has had 43 accidents over the latest three year period, 38 of which were slight, four serious and one fatal accident. The serious and fatal accidents descriptions have been shown below;

- *Serious - v1 was travelling west along a31 towards farnham in lane 2 of 2. V2 was travelling west along a31 towards farnham filtering between lane 1 and 2. Traffic was heavy and slow moving as v2 has come*
- *Serious - v2 moved into the same lane as v1 to avoid standing water and then slowed to go through standing water which caused v1 to collide with the rear of v2.*
- *Serious - v1 and v2 both travelling west. V3 and v4 stationary facing west. V2 slows and v1 hits v2 in the rear.*
- *Serious - v1 travelling n along a31 farnham has approached and gone through an automated cross road junction. C1 was crossing from central reservation from v1's o/s into the path of v1. V1 clipped c1 causing*
- *Fatal - vehicle one travelling east along a31 towards guildford. C1 (pedestrian) crossing a31 from south street (town centre) towards farnham rail station and collides with v1. Pedestrian died on 2nd april*

### SURREY – SECTIONS OF M3, SUMMARY

3.5.91 Due to the strategic importance of the M3, a detailed look at two sections has been undertaken to ascertain any highway impact on accidents recorded.

Table 3.12 Surrey Accident Data – M3 miscellaneous

Junction Location	Severity				Vulnerable Road Users			
	Fatal	Serious	Slight	Total	Pedestrian	Pedal Cycle	Motor Cycle	Total
M3 East	0	1	6	7	0	0	1 (Sli)	1
M3 Between J3 & J4	1	10	57	68	0	0	5 (4Sli, 1Ser)	5
Totals	1	11	63	75	0	0	6	6

Source: Surrey County Council Accidents Data



- 3.5.92 The two sections above have been summarised from the full accident data – found in Appendix B. Not all accidents have been summarised for these sections of the M3, but a brief summary presented. These accidents have been shown on Figure 4, however as some are outside the main assessment area, these may not have been plotted, and as such have only included within a brief summary below.
- 3.5.93 On the M3 main carriageway, between Junctions 3 and 4 it was reported that 68 accidents occurred in the survey period. 57 of those accidents were classed as slight, 10 classed as serious and one classed as fatal. The serious and fatal accidents descriptions have been shown below;
- *Fatal - v1 v2 v3 travelling s on m3. V1 indicates and moves from l1 to l2 causing v2 in lane 2 to move to l3. V3 was already in l3 and goes into central reservation d3 loses control leaves the c/way to the (report does not conclude accident description)*
  - *Serious - v1 travelling north loses control and strikes central reservation re bounds and comes to rest lane 2 into oncoming traffic. V2 v3 and v4 swerve to avoid stationary car. Driver v1 exits his vehicle but*
  - *Serious - all vehs travelling on m3 junc 4 > 3. V1 lane 2. V2 lane 3. V3 lane 1. Unknown reason v1 moves to lane 3 colliding with v2 which spun overturning several times prior to stopping v1 central*
  - *Serious - v1 v2 & v3 in lane 1. V1 suffered a mechanical defect & has slowed down. V2 has failed to slow & has collided with v1. V3 has also failed to slow colliding with v2.*
  - *Serious - v1 was travelling in lane 3 and began to lose control and swerved back and forth across the carriageway colliding with the rear of v2 which was travelling in lane 1. V2 then crossed the carriageway*
  - *Serious - v1 travelling on m3 a carriageway has left the road to n/s and collided with trees before rolling onto its roof coming to rest in lane 1. V2 travelling in lane 1 fails to see v1 and collides with*
  - *Serious - v1 and v2 northbound on m3 motorway in lane 3 at lightwater between junctions 4 and 3 in heavy traffic v2 brakes hard and comes to a stop. V1 brakes hard but collides with rear v2.*
  - *Serious - v1 overtaken on m3 and started to change lanes lost control*
  - *Serious - slow moving traffic v1 trav between lane 2 and 3 filtering. V2 crossed from lane 2 to lane 3 colliding with v1*
  - *Serious - v1 & v2 has just passed j4 slip on when for unknown reason v1 has collided with rear of v2. V1 then burst into flames.*
  - *Serious - v1 travelling round r/a. V2 behind intending to go north when at's changed v1 pulled away turning to go right v2 appears to have collided with v1 rear both stopped and ex details*
- 3.5.94 To the east of the M3 (east of junction 4) seven accidents were recorded, six of which were classed as slight and one serious. The serious accident occurred as a vehicle stopped due to engine problems and although its hazard lights were on, another vehicle failed to see the stationary car and collided with the rear of it. The accident description has been reproduced below;
- *Serious - v1 and v2 travelling on m3 from j3 towards j2 thorpe. Both trav in l1/2. V2 developed engine problems and stopped in l1 with hazard lights on. A number of cars passed. V1 failed to see v2 and ran*
- 3.5.95 Only one motorcycle was involved in all the accidents, which was classed as slight, and occurred as the motorcyclists changed lanes in front of a car, braked sharply which in turn caused the car to strike the motorcycle.

---

## **SURREY COUNTY COUNCIL ACCIDENT DATA SUMMARY**

- 3.5.96 The latest three year accident data period was obtained from Surrey County Council and has been split into the key specific junctions as well as strategic link roads presented in the tables above. Through the analysis of the data recorded by the Surrey County Council accident officers, it has been shown that although clusters of accidents have occurred around junctions, these are predominantly due to driver error and misjudgement. However, as described within the accident descriptions, and the development mitigation safety improvements section, within paragraphs 11.11 of the TA, a number of schemes have been suggested to improve the residual safety aspects of the existing or proposed junctions.

## **PIA Summary**

- 3.5.97 A review of Personal Injury Accident records for the most recently available three year period has found little discernible pattern of PIAs on the highway network in the vicinity of the site. Due to the size of the development and its potential to impact on the local highway network in Surrey as well as Hampshire, records from both counties have been sourced to assess the highway network that surrounds the Wellesley site.
- 3.5.98 The two counties data was analysed separately and key junctions and links were looked at in detail. Through interrogation of the data, it was found that a number of locations could be affected by the increased numbers of vehicles and vulnerable users resulting from the development and as such safety improvements have been put forward. As detailed in section 11.11 of the TA, a number of junctions and strategic links have had potential safety measures included within the Transport strategy for Wellesley. These potential safety improvements will be concluded within the detailed design stage and as such form a set of suggested additions.



**WSP UK Limited**  
Mountbatten House  
Basingstoke  
RG21 4HJ  
UK  
Tel: +44 (0)12 5631 8800  
Fax: +44 (0)12 5631 8700  
[www.wspgroup.co.uk](http://www.wspgroup.co.uk)

UNITED  
BY OUR  
DIFFERENCE



Accidents between dates 01/08/2009 and 31/07/2012 (36) months

Selection:

Notes:

Selected using Build Query : ; Refined using Accidents within selected Polygons -RPU Statistics Request ("JP Farnborough")

Selected Polygon:JP Farnborough

090341043 05/08/2009 Time 1830 Vehicles 2 Casualties 1 Slight  
E:487625 N: 150031 First Road: U Road Type Single carriageway  
Speed limit: 30 Junction Detail: Not within 20m of junction  
Crossing: Control None Facilities: None within 50m Road surface Dry  
Daylight:street lights present Fine without high winds  
Special Conditions at Site None Carriageway Hazards: None  
Place accident reported: Elsewhere DfT Special Projects:

Causation

	Factor:	Participant:	Confidence:
1st:	Failed to look properly	Vehicle 2	Possible
2nd:			
3rd:			
4th:			
5th:			
6th:			

VEH 1 (CAR) TRAVELLING NORTH ALONG INSTITUTE ROAD, PARKED CARS ON BOTH SIDE OF ROAD. VEH 2 (CAR) PARKED ON NEARSIDE, DRIVER OPENED DOOR FAILING TO SEE VEH 1, VEH 1 BRAKED HARD TO AVOID DOOR. NO COLLISION BUT BRAKING CAUSED WHIPLASH TO DRIVER

Occurred on INSTITUTE ROAD OUTSIDE NUMBER 10, ALDERSHOT, HAMPSHIRE

Vehicle Reference 1 Car Starting  
Vehicle movement from S to N No tow / articulation Leaving the main road  
On main carriageway No skidding, jack-knifing or overturning  
Location at impact Not at, or within 20M of Jct First impact Nearside Hit vehicle:  
Hit object in road None Off road: None  
Did not leave carr Age of Driver 63 Female  
Not hit and run  
Driver Postcode: GU144AL VRM: X92ERD Left hand drive:

Casualty Reference: 1 Vehicle: 1 Age: 63 Female Driver/rider Severity: Slight  
Not a pupil Postcode GU144AL  
Seatbelt Not Applicable Cycle helmet:

Vehicle Reference 2 Car Parked  
Vehicle movement from Park to Parked No tow / articulation Leaving the main road  
On main carriageway No skidding, jack-knifing or overturning  
Location at impact Not at, or within 20M of Jct First impact Offside Hit vehicle:  
Hit object in road None Off road: None  
Did not leave carr Age of Driver 35 Male  
Not hit and run  
Driver Postcode: GU111HR VRM: L411YKV Left hand drive:

Accidents between dates 01/08/2009 and 31/07/2012 (36) months

Selection:

Notes:

Selected using Build Query : ; Refined using Accidents within selected Polygons -RPU Statistics Request ("JP Farnborough")

090341829 06/08/2009 Time 1241 Vehicles 2 Casualties 1 Slight  
E:486991 N: 155995 First Road: A 325 Road Type 1  
Speed limit: 30 Junction Detail: Roundabout Give way or controlled Unclassified  
Crossing: Control None Facilities: None within 50m Road surface Dry  
Daylight:street lights present Fine without high winds  
Special Conditions at Site None Carriageway Hazards: None  
Place accident reported: Elsewhere DfT Special Projects:

Causation

	Factor:	Participant:	Confidence:
1st:	Careless/Reckless/In a hurry	Vehicle 2	Very Likely
2nd:	Poor turn or manoeuvre	Vehicle 2	Possible
3rd:	Sudden braking	Vehicle 1	
4th:			
5th:			
6th:			

VEH 1 (BUS) TRAVELLING NORTHEAST AROUND ROUNDABOUT ALONG A325 FARNBOROUGH ROAD IN BUS LANE. VEH 1 BRAKES SUDDENLY DUE TO UNKNOWN VEH 2 (CAR) TRAVELLING IN LANE 2 CUTTING IN FRONT OF VEH 1. VEH 2 DOES NOT STOP. PASSENGER ON VEH 1 FALLS FORWARD BECOMIN

Occurred on A325 FARNBOROUGH ROAD AT JUNCTION WITH UNION STREET, FARNBOROUGH, HAMPSHIRE

Vehicle Reference 1 Bus or coach Going ahead left bend  
Vehicle movement from SW to NE No tow / articulation Leaving the main road  
On main carriageway No skidding, jack-knifing or overturning  
Location at impact Mid Junction - on roundabout or 1 First impact Did not impact Hit vehicle:  
Hit object in road None Off road: None  
Did not leave carr Age of Driver 57 Male  
Not hit and run Breath test Driver not contacted  
Driver Postcode: GU466NL VRM: TX58MBM Left hand drive:

Casualty Reference: 1 Vehicle: 1 Age: 81 Male Passenger Severity: Slight  
Not a pupil Postcode GU154AA  
Seatbelt Not Applicable Cycle helmet:

Not car passenger Seated bu

Vehicle Reference 2 Car Going ahead left bend  
Vehicle movement from SW to NE No tow / articulation Leaving the main road  
On main carriageway No skidding, jack-knifing or overturning  
Location at impact Mid Junction - on roundabout or 1 First impact Did not impact Hit vehicle:  
Hit object in road None Off road: None  
Did not leave carr Age of Driver Not traced  
Non-stop, not hit Breath test Driver not contacted  
Driver Postcode: VRM: Left hand drive:

Accidents between dates 01/08/2009 and 31/07/2012 (36) months

Selection:

Notes:

Selected using Build Query : ; Refined using Accidents within selected Polygons -RPU Statistics Request ("JP Farnborough")

090352266 13/08/2009 Time 0630 Vehicles 3 Casualties 1 Slight

E:487964 N: 156099 First Road: A 331 Road Type Dual carriageway

Speed limit: 70 Junction Detail: Not within 20m of junction

Crossing: Control None Facilities: None within 50m Road surface Wet/Damp

Daylight: no street lighting Fine without high winds

Special Conditions at Site Oil or Diesel Carriageway Hazards: None

Place accident reported: At scene DfT Special Projects:

Causation

	Factor:	Participant:	Confidence:
1st:	Deposit on road (eg oil, mud, chippings)	Vehicle 1	Possible
2nd:	Deposit on road (eg oil, mud, chippings)	Vehicle 3	Possible
3rd:	Sudden braking	Vehicle 3	Possible
4th:	Failed to judge other persons path or speed	Vehicle 3	Possible
5th:	Following too close	Vehicle 3	Possible
6th:			

VEH 1 (CAR), HEADING NORTH ALONG THE A331, LOST CONTROL, STRUCK THE CENTRAL BARRIER AND REBOUNDED, FINALLY COMING TO REST ON THE NEARSIDE VERGE. VEH 2 (CAR), TRAVELLING BEHIND, BRAKED TO AVOID A COLLISION AND WAS SUBSEQUENTLY STRUCK FROM BEHIND BY V

Occurred on A331, 190 METRES NORTH OF THE JUNCTION WITH RECTORY ROAD, FARNBOROUGH, HAMPSHIRE

Vehicle Reference 1 Car Going ahead other  
Vehicle movement from S to N No tow / articulation Leaving the main road

On main carriageway Skidded  
Location at impact Not at, or within 20M of Jct First impact Front Hit vehicle:  
Hit object in road None Off road: Cent crash barrier

O/S onto cent res & rebounded Age of Driver 17 Male

Not hit and run Breath test Negative  
Driver Postcode: GU7 3PX VRM: F897PAE Left hand drive:

Vehicle Reference 2 Car Stopping  
Vehicle movement from S to N No tow / articulation Leaving the main road

On main carriageway No skidding, jack-knifing or overturning  
Location at impact Not at, or within 20M of Jct First impact Back Hit vehicle: 3  
Hit object in road None Off road: None

Did not leave carr Age of Driver 50 Male

Not hit and run Breath test Negative  
Driver Postcode: GU124PF VRM: FM52RNX Left hand drive:

Casualty Reference: 1 Vehicle: 2 Age: 50 Male Driver/rider Severity: Slight  
Not a pupil Postcode GU124PF  
Seatbelt Not Applicable Cycle helmet:

Accidents between dates 01/08/2009 and 31/07/2012 (36) months

Selection:

Notes:

Selected using Build Query : ; Refined using Accidents within selected Polygons -RPU Statistics Request ("JP Farnborough")

Vehicle Reference 3 Van or Goods 3.5 tonnes mgw and under Going ahead other  
Vehicle movement from S to N No tow / articulation Leaving the main road  
On main carriageway Skidded  
Location at impact Not at, or within 20M of Jct First impact Front Hit vehicle: 2  
Hit object in road None Off road: None  
Nearside Age of Driver 27 Male  
Not hit and run Breath test Negative  
Driver Postcode: GU135PH VRM: RE03UNR Left hand drive:

090356083 15/08/2009 Time 1020 Vehicles 1 Casualties 1 Slight  
E:487843 N: 150485 First Road: U Road Type Single carriageway  
Speed limit: 30 Junction Detail: Not within 20m of junction  
Crossing: Control None Facilities: None within 50m Road surface Dry  
Daylight: no street lighting Fine without high winds  
Special Conditions at Site None Carriageway Hazards: None  
Place accident reported: At scene DfT Special Projects:

Causation

	Factor:	Participant:	Confidence:
1st:	Failed to look properly	Casualty 1	Very Likely
2nd:	Crossed road masked by stationary veh	Casualty 1	Possible
3rd:			
4th:			
5th:			
6th:			

VEH 1 (CAR) TRAVELLING EAST ALONG HOLLY ROAD. VEH 1 TRAVELLING BEHIND ANOTHER VEH. THEY BOTH PULLED IN NEXT TO THE KERB TO ALLOW ANOTHER VEH TO PASS IN OPPOSITE DIRECTION, BOTH VEH'S THEN MOVED OFF. CAS 1 (PEDESTRIAN) TRAVELLING SOUTHBOUND DIRECTION  
Occurred on HOLLY ROAD OUTSIDE HOUSE NO 157, ALDERSHOT, HAMPSHIRE

Vehicle Reference 1 Car Starting  
Vehicle movement from W to E No tow / articulation Leaving the main road  
On main carriageway No skidding, jack-knifing or overturning  
Location at impact Not at, or within 20M of Jct First impact Nearside Hit vehicle:  
Hit object in road None Off road: None  
Did not leave carr Age of Driver 38 Male  
Not hit and run Breath test Negative  
Driver Postcode: GU124RX VRM: YE02XOK Left hand drive:  
  
Casualty Reference: 1 Vehicle: 1 Age: 7 Male Pedestrian Severity: Slight  
Not a pupil Postcode GU527SZ  
Seatbelt Not Applicable Cycle helmet:  
  
In carr elsewhere S bound  
  
Driver's nearside masked

Accidents between dates 01/08/2009 and 31/07/2012 (36) months

Selection:

Notes:

Selected using Build Query : ; Refined using Accidents within selected Polygons -RPU Statistics Request ("JP Farnborough")

090357541 16/08/2009 Time 1132 Vehicles 2 Casualties 1 Slight  
E:487324 N: 153549 First Road: A 3011 Road Type 1  
Speed limit: 30 Junction Detail: Roundabout Give way or controlled B 3403  
Crossing: Control None Facilities: Central reservation Road surface Dry  
Daylight:street lights present Fine without high winds  
Special Conditions at Site None Carriageway Hazards: None  
Place accident reported: At scene DfT Special Projects:

Causation

	Factor:	Participant:	Confidence:
1st:	Junction overshoot	Vehicle 1	Very Likely
2nd:	Failed to look properly	Vehicle 1	Possible
3rd:			
4th:			
5th:			
6th:			

VEH 1 (MOTORBIKE), HEADING EAST ALONG THE A3011, ENTERED THE ROUNDABOUT AT ALEXANDRA ROAD INTENDING TO TAKE THE THIRD EXIT. VEH 2 (CAR), HEADING SOUTH, MOVED OFF FROM ALEXANDRA ROAD AND STRUCK THE NEARSIDE OF VEH 1, CAUSING THE RIDER TO PART COMPANY  
Occurred on LYNCHFORD ROAD AT THE JUNCTION WITH ALEXANDRA ROAD, FARNBOROUGH, HAMPSHIRE

Vehicle Reference 1 Motorcycle over 500cc Going ahead right bend  
Vehicle movement from W to SE No tow / articulation Leaving the main road  
On main carriageway No skidding, jack-knifing or overturning  
Location at impact Mid Junction - on roundabout or 1 First impact Nearside Hit vehicle: 2  
Hit object in road None Off road: Oth perm objects  
O/S Age of Driver 50 Male  
Not hit and run Breath test Not requested  
Driver Postcode: GU9 9BA VRM: DK51JGK Left hand drive:

Casualty Reference: 1 Vehicle: 1 Age: 50 Male Driver/rider Severity: Slight  
Not a pupil Postcode GU9 9BA  
Seatbelt Not Applicable Cycle helmet:

Vehicle Reference 2 Car Going ahead other  
Vehicle movement from N to S No tow / articulation Leaving the main road  
On main carriageway No skidding, jack-knifing or overturning  
Location at impact Entering roundabout First impact Front Hit vehicle: 1  
Hit object in road None Off road: None  
Did not leave carr Age of Driver Male  
Hit and run Breath test Driver not contacted  
Driver Postcode: 1 VRM: Left hand drive:

Accidents between dates 01/08/2009 and 31/07/2012 (36) months

Selection:

Notes:

Selected using Build Query : ; Refined using Accidents within selected Polygons -RPU Statistics Request ("JP Farnborough")

090367699 22/08/2009 Time 1730 Vehicles 2 Casualties 1 Slight  
E:486302 N: 150093 First Road: B 3007 Road Type Single carriageway  
Speed limit: 30 Junction Detail: Mini roundabout Give way or controlled Unclassified  
Crossing: Control None Facilities: None within 50m Road surface Dry  
Daylight:street lights present Fine without high winds  
Special Conditions at Site None Carriageway Hazards: None  
Place accident reported: Elsewhere DfT Special Projects:

Causation

	Factor:	Participant:	Confidence:
1st:	Sudden braking	Vehicle 1	Very Likely
2nd:	Failed to look properly	Vehicle 2	Possible
3rd:			
4th:			
5th:			
6th:			

VEH 1 (CAR) TRAVELING SOUTH ALONG GROSVENER ROAD ENTERS RBT TO TURN LEFT INTO CHURCH LANE EAST WHEN A PEDESTRIAN RAN OUT IN TO ROAD. VEH 1 BRAKED IN MIDDLE OF RBT. VEH 2 (CAR) TRAVELLING NORTH ALONG EGGARS HILL TURNING RIGHT INTO CHURCH LANE EAST DI  
Occurred on B3007 GROSVENER ROAD AT JUNCTION WITH CHURCH LANE EAST, ALDERSHOT, HAMPSHIRE

Vehicle Reference 1 Car Turning left  
Vehicle movement from N to E No tow / articulation Leaving the main road  
On main carriageway No skidding, jack-knifing or overturning  
Location at impact Mid Junction - on roundabout or 1 First impact Back Hit vehicle: 2  
Hit object in road None Off road: None  
Did not leave carr Age of Driver 39 Female  
Not hit and run  
Driver Postcode: GU124JE VRM: RJ09WLN Left hand drive:

Casualty Reference: 1 Vehicle: 1 Age: 39 Female Driver/rider Severity: Slight  
Not a pupil Postcode GU124JE  
Seatbelt Not Applicable Cycle helmet:

Vehicle Reference 2 Car Turning right  
Vehicle movement from S to E No tow / articulation Leaving the main road  
On main carriageway No skidding, jack-knifing or overturning  
Location at impact Mid Junction - on roundabout or 1 First impact Front Hit vehicle: 1  
Hit object in road None Off road: None  
Did not leave carr Age of Driver 37 Male  
Not hit and run  
Driver Postcode: GU113TZ VRM: P445AUG Left hand drive:

Accidents between dates 01/08/2009 and 31/07/2012 (36) months

Selection:

Notes:

Selected using Build Query : ; Refined using Accidents within selected Polygons -RPU Statistics Request ("JP Farnborough")

090368894 23/08/2009 Time 1517 Vehicles 2 Casualties 1 Slight  
E:487381 N: 153807 First Road: U Road Type Single carriageway  
Speed limit: 30 Junction Detail: Not within 20m of junction  
Crossing: Control None Facilities: None within 50m Road surface Dry  
Daylight:street lights present Fine without high winds  
Special Conditions at Site None Carriageway Hazards: None  
Place accident reported: At scene DfT Special Projects:

Causation

	Factor:	Participant:	Confidence:
1st:	Vehicle door opened or closed negligently	Vehicle 1	Very Likely
2nd:			
3rd:			
4th:			
5th:			
6th:			

VEH 2 (P/CYCLE) TRAVELLING EASTA LONG QUEENS STREET, OVERTOOK VEH 1 (CAR) PARKED ON NEARSIDE. DRIVER OF VEH 1 OPENED DOOR CARELESSLY INTO PATH OF PASSING VEH 2.  
Occurred on QUEENS ROAD OUTSIDE NUMBER 8, FARNBOROUGH, HAMPSHIRE

Vehicle Reference 1 Car Parked  
Vehicle movement from Park to Parked No tow / articulation Leaving the main road  
On main carriageway No skidding, jack-knifing or overturning  
Location at impact Not at, or within 20M of Jct First impact Offside Hit vehicle: 2  
Hit object in road None Off road: None  
Did not leave carr Age of Driver 42 Male  
Not hit and run Breath test Negative  
Driver Postcode: GU146DN VRM: HK08TEY Left hand drive:

Vehicle Reference 2 Pedal Cycle Overtaking stat vehicle O/S  
Vehicle movement from W to E No tow / articulation Leaving the main road  
On main carriageway No skidding, jack-knifing or overturning  
Location at impact Not at, or within 20M of Jct First impact Front Hit vehicle: 1  
Hit object in road None Off road: None  
Did not leave carr Age of Driver 40 Male  
Not hit and run Breath test Not applicable  
Driver Postcode: S215RQ VRM: Left hand drive:

Casualty Reference: 1 Vehicle: 2 Age: 40 Male Driver/rider Severity: Slight  
Not a pupil Postcode S215RQ  
Seatbelt Not Applicable Cycle helmet:



Accidents between dates 01/08/2009 and 31/07/2012 (36) months

**Selection:**

**Notes:**

Selected using Build Query : ; Refined using Accidents within selected Polygons -RPU Statistics Request ("JP Farnborough")

090372619 25/08/2009 Time 2140 Vehicles 2 Casualties 1 Slight  
E:488145 N: 154575 First Road: U Road Type Single carriageway  
Speed limit: 30 Junction Detail: T & Stag Jct Give way or controlled Unclassified  
Crossing: Control None Facilities: None within 50m Road surface Dry  
Darkness: street lights present and lit Fine without high winds  
Special Conditions at Site None Carriageway Hazards: None  
Place accident reported: At scene DfT Special Projects:

**Causation**

	Factor:	Participant:	Confidence:
1st:	Poor turn or manoeuvre	Vehicle 2	Very Likely
2nd:	Failed to look properly	Vehicle 2	Very Likely
3rd:			
4th:			
5th:			
6th:			

VEH 1 (CAR), HEADING SOUTH ALONG SYCAMORE ROAD, STRUCK THE OFFSIDE VEH 2 (CAR) WHICH TURNED RIGHT FROM COLLINGWOOD INTO VEH 1'S PATH.

Occurred on SYCAMORE ROAD AT THE JUNCTION WITH COLLINGWOOD, FARNBOROUGH, HAMPSHIRE

Vehicle Reference 1 Car Going ahead other  
Vehicle movement from N to S No tow / articulation Leaving the main road  
On main carriageway No skidding, jack-knifing or overturning  
Location at impact Jct Approach First impact Front Hit vehicle: 2  
Hit object in road None Off road: None  
Did not leave carr Age of Driver 37 Female  
Not hit and run Breath test Negative  
Driver Postcode: GU146DT VRM: SD51XOE Left hand drive:

Casualty Reference: 1 Vehicle: 1 Age: 37 Female Driver/rider Severity: Slight  
Not a pupil Postcode GU146DT  
Seatbelt Not Applicable Cycle helmet:

Vehicle Reference 2 Car Turning right  
Vehicle movement from E to N No tow / articulation Leaving the main road  
On main carriageway No skidding, jack-knifing or overturning  
Location at impact Entering main road First impact Offside Hit vehicle: 1  
Hit object in road None Off road: None  
Did not leave carr Age of Driver 45 Male  
Not hit and run Breath test Negative  
Driver Postcode: GU146LX VRM: RE58EOM Left hand drive:

Accidents between dates 01/08/2009 and 31/07/2012 (36) months

Selection:

Notes:

Selected using Build Query : ; Refined using Accidents within selected Polygons -RPU Statistics Request ("JP Farnborough")

090375911 28/08/2009 Time 0010 Vehicles 1 Casualties 1 Slight  
E:486134 N: 151206 First Road: U Road Type Single carriageway  
Speed limit: 30 Junction Detail: Not within 20m of junction  
Crossing: Control None Facilities: None within 50m Road surface Dry  
Darkness: street lights present and lit Fine without high winds  
Special Conditions at Site None Carriageway Hazards: None  
Place accident reported: At scene DfT Special Projects:

Causation

	Factor:	Participant:	Confidence:
1st:	Impaired by alcohol	Vehicle 1	Very Likely
2nd:	Impaired by alcohol	Casualty 1	Very Likely
3rd:			
4th:			
5th:			
6th:			

CAS 1 (PEDESTRIAN) WALKING NORTHBOUND ALONG HOSPITAL HILL WHEN VEH 1 (CAR) FAILED TO PASS CAS 1 SAFELY AND COLLIDED INTO CAS 1. VEH 1 DROVE OFF BUT WAS LATER LOCATED AND DRIVER UNDER INFLUENCE OF ALCOHOL.

Occurred on HOSPITAL HILL 50 METERS NORTH FROM BADAJOS ROAD, ALDERSHOT, HAMPSHIRE

Vehicle Reference 1 Car Going ahead other  
Vehicle movement from S to N No tow / articulation Leaving the main road  
On main carriageway No skidding, jack-knifing or overturning  
Location at impact Not at, or within 20M of Jct First impact Front Hit vehicle:  
Hit object in road None Off road: None  
Did not leave carr Age of Driver 25 Male  
Not hit and run  
Driver Postcode: GU240QN VRM: H890YHU Left hand drive:

Casualty Reference: 1 Vehicle: 1 Age: 23 Male Pedestrian Severity: Slight  
Not a pupil Postcode NP46QN  
Seatbelt Not Applicable Cycle helmet:  
In carr not crossing N bound  
In carr back to traffic

Accidents between dates 01/08/2009 and 31/07/2012 (36) months

Selection:

Notes:

Selected using Build Query : ; Refined using Accidents within selected Polygons -RPU Statistics Request ("JP Farnborough")

090395435 21/08/2009 Time 2325 Vehicles 1 Casualties 1 Slight  
E:488396 N: 153382 First Road: A 331 Road Type Dual carriageway  
Speed limit: 70 Junction Detail: Not within 20m of junction  
Crossing: Control None Facilities: None within 50m Road surface Dry  
Darkness: street lighting unknown Fine without high winds  
Special Conditions at Site None Carriageway Hazards: None  
Place accident reported: Elsewhere DfT Special Projects:

Causation

	Factor:	Participant:	Confidence:
1st:	Animal or object in carriageway	Vehicle 1	Possible
2nd:	Loss of control	Vehicle 1	Very Likely
3rd:			
4th:			
5th:			
6th:			

VEH 1 (CAR) TRAVELLING NORTHWARDS ON THE A331 SWERVES TO AVOID DEBRIS IN THE ROAD. DRIVER THEN LOSES CONTROL WHILE TRYING TO CORRECT THE VEHICLE AND COLLIDES WITH THE CENTRAL RESERVATION. VEH 1 REBOUNDS INTO MAIN CARRIAGEWAY AND ENDS UP FACING THE WR  
Occurred on A331 NORTHBOUND, ALDERSHOT, HAMPSHIRE

Vehicle Reference 1 Car Going ahead other  
Vehicle movement from S to N No tow / articulation Leaving the main road  
On main carriageway No skidding, jack-knifing or overturning  
Location at impact Not at, or within 20M of Jct First impact Front Hit vehicle:  
Hit object in road None Off road: Cent crash barrier  
O/S onto cent res & rebounded Age of Driver 21 Female  
Not hit and run Breath test Driver not contacted  
Driver Postcode: SL45SL VRM: GY03UJB Left hand drive:

Casualty Reference: 1 Vehicle: 1 Age: 21 Female Driver/rider Severity: Slight  
Not a pupil Postcode SL45SL  
Seatbelt Not Applicable Cycle helmet:

Accidents between dates 01/08/2009 and 31/07/2012 (36) months

**Selection:**

**Notes:**

Selected using Build Query : ; Refined using Accidents within selected Polygons -RPU Statistics Request ("JP Farnborough")

090381788 01/09/2009 Time 0930 Vehicles 2 Casualties 1 Slight  
E:487102 N: 150229 First Road: A 323 Road Type Single carriageway  
Speed limit: 30 Junction Detail: T & Stag Jct Give way or controlled Unclassified  
Crossing: Control None Facilities: None within 50m Road surface Dry  
Daylight:street lights present Fine without high winds  
Special Conditions at Site None Carriageway Hazards: None  
Place accident reported: Elsewhere DfT Special Projects:

**Causation**

	Factor:	Participant:	Confidence:
1st:	Sudden braking	Vehicle 1	Very Likely
2nd:	Failed to judge other persons path or speed	Vehicle 2	Possible
3rd:	Failed to judge other persons path or speed	Vehicle 2	Possible
4th:	Disobeyed Give Way or Stop sign or markings	Vehicle 2	Possible
5th:			
6th:			

VEH 1 (BUS) TRAVELLING SOUTHEAST ALONG A323 HIGH STREET BRAKED SUDDENLY DUE TO VEH 2 (CAR) TURNING LEFT OUT OF WATERLOO ROAD. NO CONTACT BETWEEN VEHS AND NO DETAILS OF VEH 2. PASSENGER ON VEH 1 BECAME INJURED WHEN THE BUS BRAKED.

Occurred on A323 HIGH STREET AT JUNCTION WITH WATERLOO ROAD, ALDERSHOT, HAMPSHIRE

Vehicle Reference 1 Bus or coach Going ahead other  
Vehicle movement from NW to SE No tow / articulation Leaving the main road  
On main carriageway No skidding, jack-knifing or overturning  
Location at impact Jct Approach First impact Did not impact Hit vehicle:  
Hit object in road None Off road: None  
Did not leave carr Age of Driver 34 Male  
Not hit and run Breath test Driver not contacted  
Driver Postcode: GU218SH VRM: TX08HPO Left hand drive:

Casualty Reference: 1 Vehicle: 1 Age: 89 Female Passenger Severity: Slight  
Not a pupil Postcode GU33PG  
Seatbelt Not Applicable Cycle helmet:

Not car passenger Seated bu

Vehicle Reference 2 Car Turning left  
Vehicle movement from NE to SE No tow / articulation Leaving the main road  
On main carriageway No skidding, jack-knifing or overturning  
Location at impact Mid Junction - on roundabout or r First impact Did not impact Hit vehicle:  
Hit object in road None Off road: None  
Did not leave carr Age of Driver Not traced  
Non-stop, not hit Breath test Driver not contacted  
Driver Postcode: VRM: Left hand drive:

Accidents between dates 01/08/2009 and 31/07/2012 (36) months

Selection:

Notes:

Selected using Build Query : ; Refined using Accidents within selected Polygons -RPU Statistics Request ("JP Farnborough")

090384357 02/09/2009 Time 2335 Vehicles 1 Casualties 1 Slight

E:487400 N: 157505 First Road: A 331 Road Type Dual carriageway

Speed limit: 70 Junction Detail: Not within 20m of junction

Crossing: Control None Facilities: None within 50m Road surface Wet/Damp

Darkness: no street lighting Raining without high winds

Special Conditions at Site None Carriageway Hazards: None

Place accident reported: At scene DfT Special Projects:

Causation

	Factor:	Participant:	Confidence:
1st:	Loss of control	Vehicle 1	Very Likely
2nd:	Nervous/Uncertain/Panic	Vehicle 1	Very Likely
3rd:	Inexperienced or learner driver/rider	Vehicle 1	
4th:			
5th:			
6th:			

VEH 1 (CAR) TRAVELLING SOUTHBOUND ON A331, FARNBOROUGH. CONDITIONS OF THE ROAD WERE WET. DRIVER NOTICED ANOTHER VEHICLE AHEAD BRAKING AND DECIDED TO TAKE EVASIVE ACTION BY PULLING INTO LANE 2 WHERE DRIVER LOST CONTROL AND HIT THE CENTRAL RESERVATIO

Occurred on A331, BLACKWATER VALLEY RELIEF ROAD, FARNBOROUGH, HAMPSHIRE

Vehicle Reference 1 Car Changing lane to right  
 Vehicle movement from SW to N No tow / articulation Leaving the main road  
 On main carriageway Skidded  
 Location at impact Not at, or within 20M of Jct First impact Front Hit vehicle:  
 Hit object in road None Off road: Cent crash barrier  
 Did not leave carr Age of Driver 17 Female  
 Not hit and run Breath test Negative  
 Driver Postcode: GU146QJ VRM: X863LBM Left hand drive:

Casualty Reference: 1 Vehicle: 1 Age: 17 Female Passenger Severity: Slight

Not a pupil Postcode GU140BW

Seatbelt Not Applicable Cycle helmet:

Back seat

Accidents between dates 01/08/2009 and 31/07/2012 (36) months

Selection:

Notes:

Selected using Build Query : ; Refined using Accidents within selected Polygons -RPU Statistics Request ("JP Farnborough")

090384681 03/09/2009 Time 0930 Vehicles 2 Casualties 1 Slight  
E:483237 N: 153595 First Road: A 323 Road Type Single carriageway  
Speed limit: 60 Junction Detail: Roundabout Give way or controlled Unclassified  
Crossing: Control None Facilities: Central reservation Road surface Dry  
Daylight:street lights present Fine without high winds  
Special Conditions at Site None Carriageway Hazards: None  
Place accident reported: At scene DfT Special Projects:

Causation

	Factor:	Participant:	Confidence:
1st:	Failed to look properly	Vehicle 1	Very Likely
2nd:	Careless/Reckless/In a hurry	Vehicle 1	Possible
3rd:			
4th:			
5th:			
6th:			

VEH 1 (P/CYCLE) TRAVELLING NORTH EAST ONTO IVELY ROAD IN NEARSIDE LANE . VEH 1 INDICATES RIGHT AND CROSSES SOLID WHITE LINE INTENDING TO MOVE RIGHT MOVING AROUND THE ROUNDABOUT. AS VEH 1 MOVES ACROSS, COLLIDES WITH REAR NEAR SIDE DOOR OF VEH 2 (CAR)  
Occurred on A323 ROUNDABOUT, JUNCTION WITH IVELY ROAD, FLEET, HAMPSHIRE

Vehicle Reference 1 Pedal Cycle Turning right  
Vehicle movement from S to NE No tow / articulation Leaving the main road  
On main carriageway No skidding, jack-knifing or overturning  
Location at impact Mid Junction - on roundabout or 1 First impact Front Hit vehicle: 2  
Hit object in road None Off road: None  
Did not leave carr Age of Driver 45 Male  
Not hit and run Breath test Not requested  
Driver Postcode: GU527TB VRM: Left hand drive:

Casualty Reference: 1 Vehicle: 1 Age: 45 Male Driver/rider Severity: Slight  
Not a pupil Postcode GU527TB  
Seatbelt Not Applicable Cycle helmet:

Vehicle Reference 2 Car Going ahead other  
Vehicle movement from S to N No tow / articulation Leaving the main road  
On main carriageway No skidding, jack-knifing or overturning  
Location at impact Mid Junction - on roundabout or 1 First impact Nearside Hit vehicle:  
Hit object in road None Off road: None  
Did not leave carr Age of Driver 48 Female  
Not hit and run Breath test Negative  
Driver Postcode: GU113NB VRM: AX55CCO Left hand drive:

Accidents between dates 01/08/2009 and 31/07/2012 (36) months

Selection:

Notes:

Selected using Build Query : ; Refined using Accidents within selected Polygons -RPU Statistics Request ("JP Farnborough")

090388342 05/09/2009 Time 1420 Vehicles 1 Casualties 1 Slight  
E:487196 N: 149419 First Road: U Road Type Single carriageway  
Speed limit: 30 Junction Detail: Not within 20m of junction  
Crossing: Control None Facilities: None within 50m Road surface Dry  
Daylight:street lights present Fine without high winds  
Special Conditions at Site None Carriageway Hazards: None  
Place accident reported: At scene DfT Special Projects:

Causation

	Factor:	Participant:	Confidence:
1st:	Failed to look properly	Casualty 1	Very Likely
2nd:			
3rd:			
4th:			
5th:			
6th:			

VEHICLE 1 (TAXI) TRAVELLING NORTH ON CHURCH ROAD WHEN PEDESTRIAN CROSSED THE ROAD IN A EASTERN DIRECTION FROM BEHIND A BUS INTO THE PATH OF VEH 1. PEDESTRIAN WAS THEN STRUCK BY THE WING MIRROR OF VEH 1.

Occurred on CHURCH ROAD OUTSIDE NUMBER 76, ALDERSHOT, HAMPSHIRE

Vehicle Reference 1 Taxi/Private hire car Going ahead other  
Vehicle movement from S to N No tow / articulation Leaving the main road  
On main carriageway No skidding, jack-knifing or overturning  
Location at impact Not at, or within 20M of Jct First impact Nearside Hit vehicle:  
Hit object in road None Off road: None  
Did not leave carr Age of Driver 41 Male  
Not hit and run Breath test Negative  
Driver Postcode: GU124DT VRM: BG05JAO Left hand drive:

Casualty Reference: 1 Vehicle: 1 Age: 19 Female Pedestrian Severity: Slight  
Not a pupil Postcode GU113PR  
Seatbelt Not Applicable Cycle helmet:  
In carr elsewhere E bound  
Driver's nearside masked

Accidents between dates 01/08/2009 and 31/07/2012 (36) months

Selection:

Notes:

Selected using Build Query : ; Refined using Accidents within selected Polygons -RPU Statistics Request ("JP Farnborough")

090390825 07/09/2009 Time 1115 Vehicles 2 Casualties 1 Slight  
E:487190 N: 150963 First Road: U Road Type Single carriageway  
Speed limit: 30 Junction Detail: Not within 20m of junction  
Crossing: Control None Facilities: None within 50m Road surface Dry  
Daylight:street lights present Fine without high winds  
Special Conditions at Site None Carriageway Hazards: None  
Place accident reported: At scene DfT Special Projects:

Causation

	Factor:	Participant:	Confidence:
1st:	Swerved	Vehicle 1	Very Likely
2nd:			
3rd:			
4th:			
5th:			
6th:			

VEH 1 (SCOOTER) TRAVELLING EAST ALONG ORDNANCE ROAD, ACCOMPANIED WITH FRIEND ON ANOTHER SCOOTER TO HIS N/S . RIDER OF VEH 1 TRIED TO GET ATTENTION OF FRIEND TO ADVISE HIS CRASH HELMET WAS UNDONE. WHEN FRIEND LOOKED OVER HE SWERVED SLIGHTY CAUSING RID  
Occurred on ORDNANCE ROAD 60 METERS WEST OF MATHEW TERRACE, ALDERSHOT, HAMPSHIRE

Vehicle Reference 1 Motorcycle 50cc and under Going ahead other  
Vehicle movement from SW to NE No tow / articulation Leaving the main road  
On main carriageway No skidding, jack-knifing or overturning  
Location at impact Not at, or within 20M of Jct First impact Back Hit vehicle: 2  
Hit object in road None Off road: None  
Did not leave carr Age of Driver 16 Male  
Not hit and run Breath test Negative  
Driver Postcode: GU125AF VRM: WA04KUJ Left hand drive:

Casualty Reference: 1 Vehicle: 1 Age: 16 Male Driver/rider Severity: Slight  
Not a pupil Postcode GU125AF  
Seatbelt Not Applicable Cycle helmet:

Vehicle Reference 2 Goods 7.5 tonnes mgw and over Going ahead other  
Vehicle movement from NE to SW No tow / articulation Leaving the main road  
On main carriageway No skidding, jack-knifing or overturning  
Location at impact Not at, or within 20M of Jct First impact Front Hit vehicle: 1  
Hit object in road None Off road: None  
Did not leave carr Age of Driver 65 Male  
Not hit and run Breath test Negative  
Driver Postcode: HA54SS VRM: EU04UXP Left hand drive:



Accidents between dates 01/08/2009 and 31/07/2012 (36) months

**Selection:**

**Notes:**

Selected using Build Query : ; Refined using Accidents within selected Polygons -RPU Statistics Request ("JP Farnborough")

090403950 15/09/2009 Time 2124 Vehicles 1 Casualties 1 Slight  
E:487324 N: 151022 First Road: U Road Type Single carriageway  
Speed limit: 30 Junction Detail: T & Stag Jct Give way or controlled Unclassified  
Crossing: Control None Facilities: Pelican, puffin, toucan etc. Road surface Wet/Damp  
Darkness: street lights present and lit Raining without high winds  
Special Conditions at Site None Carriageway Hazards: None  
Place accident reported: At scene DfT Special Projects:

**Causation**

	Factor:	Participant:	Confidence:
1st:	Impaired by alcohol	Vehicle 1	Very Likely
2nd:			
3rd:			
4th:			
5th:			
6th:			

VEH 1 (CAR) TRAVELLING ALONG ORDANANCE ROAD TOWARDS FARNBOROUGH,GOING NORTHEAST BOUND. VEH 1 LOSES CONTROL AND LEAVES CARRIAGEWAY TO OFFSIDE COLLIDING WITH TREE NEAR TO JUNCTION WITH SAN CARLOS APPROACH. REAR SEAT PASSENGER SUSTAINS SLIGHT INJURY.

Occurred on ORDANCE ROAD, AT JUNCTION WITH SAN CARLOS APPROACH, ALDERSHOT, HAMPSHIRE

Vehicle Reference 1 Car Going ahead other  
Vehicle movement from SW to NE No tow / articulation Leaving the main road  
On main carriageway Skidded  
Location at impact Jct Approach First impact Front Hit vehicle:  
Hit object in road None Off road: Tree  
O/S Age of Driver 23 Male  
Not hit and run Breath test Positive  
Driver Postcode: GU113RU VRM: R166JDL Left hand drive:

Casualty Reference: 1 Vehicle: 1 Age: 19 Male Passenger Severity: Slight  
Not a pupil Postcode GU124UT  
Seatbelt Not Applicable Cycle helmet:

Back seat

Accidents between dates 01/08/2009 and 31/07/2012 (36) months

Selection:

Notes:

Selected using Build Query : ; Refined using Accidents within selected Polygons -RPU Statistics Request ("JP Farnborough")

090411831 21/09/2009 Time 0916 Vehicles 2 Casualties 1 Slight  
E:487949 N: 149791 First Road: U Road Type Single carriageway  
Speed limit: 30 Junction Detail: Not within 20m of junction  
Crossing: Control None Facilities: None within 50m Road surface Dry  
Daylight:street lights present Fine without high winds  
Special Conditions at Site None Carriageway Hazards: None  
Place accident reported: At scene DfT Special Projects:

Causation

	Factor:	Participant:	Confidence:
1st:	Failed to judge other persons path or speed	Vehicle 1	Possible
2nd:			
3rd:			
4th:			
5th:			
6th:			

VEHICLE 2 (CAR) TRAVELLING NORTH ON BLACKWATER WAY SLOWED DUE TO TRAFFIC AHEAD.  
VEHICLE 1 (CAR) TRAVELLING IN THE SAME DIRECTION FAILED TO STOP IN TIME AND COLLIDED WITH THE REAR OF VEH 2.

Occurred on BLACKWATER WAY APPROXIMATELY 55 METRES NORTH OF THE BECK INDUSTRIAL ESTATE, ALDERSHOT, HAMPSHIRE

Vehicle Reference 1 Car Going ahead other  
Vehicle movement from S to N No tow / articulation Leaving the main road  
On main carriageway No skidding, jack-knifing or overturning  
Location at impact Not at, or within 20M of Jct First impact Front Hit vehicle: 2  
Hit object in road None Off road: None  
Did not leave carr Age of Driver 18 Male  
Not hit and run Breath test Driver not contacted  
Driver Postcode: GU125NU VRM: P371PGH Left hand drive:

Vehicle Reference 2 Car Going ahead other  
Vehicle movement from S to N No tow / articulation Leaving the main road  
On main carriageway No skidding, jack-knifing or overturning  
Location at impact Not at, or within 20M of Jct First impact Back Hit vehicle: 1  
Hit object in road None Off road: None  
Did not leave carr Age of Driver 36 Female  
Not hit and run Breath test Negative  
Driver Postcode: GU112QQ VRM: P297NLP Left hand drive:

Casualty Reference: 1 Vehicle: 2 Age: 36 Female Driver/rider Severity: Slight  
Not a pupil Postcode GU112QQ  
Seatbelt Not Applicable Cycle helmet:

Accidents between dates 01/08/2009 and 31/07/2012 (36) months

Selection:

Notes:

Selected using Build Query : ; Refined using Accidents within selected Polygons -RPU Statistics Request ("JP Farnborough")

090415823 23/09/2009 Time 1640 Vehicles 2 Casualties 1 Slight  
E:487824 N: 150981 First Road: U Road Type 1  
Speed limit: 30 Junction Detail: Roundabout Give way or controlled Unclassified  
Crossing: Control None Facilities: Central reservation Road surface Dry  
Daylight:street lights present Fine without high winds  
Special Conditions at Site None Carriageway Hazards: None  
Place accident reported: At scene DfT Special Projects:

Causation

	Factor:	Participant:	Confidence:
1st:	Failed to look properly	Vehicle 1	Very Likely
2nd:	Failed to judge other persons path or speed	Vehicle 1	Very Likely
3rd:	Poor turn or manoeuvre	Vehicle 1	Very Likely
4th:	Disobeyed Give Way or Stop sign or markings	Vehicle 1	Very Likely
5th:	Distraction in vehicle	Vehicle 1	Possible
6th:	Fatigue	Vehicle 1	Possible

VEH 1 (CAR) TRAVELLING EAST ALONG REDAN ROAD APPROACHING JUNCTION WITH NORTH LANE.  
VEH 2 (CAR) TRAVELLING NORTH ON NORTH LANE. VEH 1 TURNS RIGHT ONTO NORTH LANE BUT FAILS TO GIVE WAY AT ROUNDABOUT COLLIDING WITH VEH 2.

Occurred on NORTH LANE AT THE JUNCTION WITH REDAN ROAD, ALDERSHOT, HAMPSHIRE

Vehicle Reference 1 Car Turning right  
Vehicle movement from W to S No tow / articulation Leaving the main road  
On main carriageway No skidding, jack-knifing or overturning  
Location at impact Entering roundabout First impact Front Hit vehicle: 2  
Hit object in road None Off road: None  
Did not leave carr Age of Driver 54 Female  
Not hit and run Breath test Negative  
Driver Postcode: GU124FW VRM: VX03UST Left hand drive:

Vehicle Reference 2 Car Going ahead other  
Vehicle movement from S to N No tow / articulation Leaving the main road  
On main carriageway No skidding, jack-knifing or overturning  
Location at impact Entering roundabout First impact Front Hit vehicle: 1  
Hit object in road None Off road: None  
Did not leave carr Age of Driver 40 Female  
Not hit and run Breath test Negative  
Driver Postcode: GU112EB VRM: V957EHN Left hand drive:

Casualty Reference: 1 Vehicle: 2 Age: 10 Female Passenger Severity: Slight  
Not a pupil Postcode GU112EB  
Seatbelt Not Applicable Cycle helmet:  
Back seat

Accidents between dates 01/08/2009 and 31/07/2012 (36) months

Selection:

Notes:

Selected using Build Query : ; Refined using Accidents within selected Polygons -RPU Statistics Request ("JP Farnborough")

090416076 23/09/2009 Time 1923 Vehicles 1 Casualties 1 Serious  
E:487835 N: 150872 First Road: U Road Type Single carriageway  
Speed limit: 30 Junction Detail: T & Stag Jct Give way or controlled Unclassified  
Crossing: Control None Facilities: Pelican, puffin, toucan etc. Road surface Dry  
Darkness: street lights present and lit Fine without high winds  
Special Conditions at Site None Carriageway Hazards: None  
Place accident reported: At scene DfT Special Projects:

Causation

	Factor:	Participant:	Confidence:
1st:	Failed to look properly	Vehicle 1	Very Likely
2nd:	Disobeyed pedestrian crossing facility	Vehicle 1	Very Likely
3rd:	Travelling too fast for conditions	Vehicle 1	Possible
4th:	Careless/Reckless/In a hurry	Vehicle 1	Possible
5th:	Inexperienced or learner driver/rider	Vehicle 1	Possible
6th:	Distraction in vehicle	Vehicle 1	Possible

CAS 1 (PEDESTRIAN) CROSSING NORTH LANE ON CROSSING FACILITY HEADING WEST WITH LIGHTS ON RED FOR MOTORIST WHEN VEH 1 (CAR) FAILS TO STOP FOR LIGHT AND COLLIDES WITH CAS 1.

Occurred on NORTH LANE AT THE JUNCTION WITH DENMARK STREET, ALDERSHOT, HAMPSHIRE

Vehicle Reference 1 Car Going ahead other  
Vehicle movement from N to S No tow / articulation Leaving the main road  
On main carriageway No skidding, jack-knifing or overturning  
Location at impact Cleared junction or waiting/parked First impact Offside Hit vehicle:  
Hit object in road None Off road: None  
Did not leave carriage Age of Driver 19 Male  
Not hit and run Breath test Negative  
Driver Postcode: GU466BT VRM: N321DCA Left hand drive:

Casualty Reference: 1 Vehicle: 1 Age: 4 Male Pedestrian Severity: Serious  
Not a pupil Postcode GU124TN  
Seatbelt Not Applicable Cycle helmet:

On Ped Crossing E bound

Driver's offside

Accidents between dates 01/08/2009 and 31/07/2012 (36) months

Selection:

Notes:

Selected using Build Query : ; Refined using Accidents within selected Polygons -RPU Statistics Request ("JP Farnborough")

090416578 24/09/2009 Time 1007 Vehicles 2 Casualties 1 Serious  
E:487033 N: 155546 First Road: A 325 Road Type Dual carriageway  
Speed limit: 30 Junction Detail: Not within 20m of junction  
Crossing: Control None Facilities: Pelican, puffin, toucan etc. Road surface Dry  
Daylight:street lights present Fine without high winds  
Special Conditions at Site None Carriageway Hazards: None  
Place accident reported: At scene DfT Special Projects:

Causation

	Factor:	Participant:	Confidence:
1st:	Failed to look properly	Vehicle 1	Very Likely
2nd:	Dazzling sun	Vehicle 1	Very Likely
3rd:	Vehicle door opened or closed negligently	Vehicle 1	
4th:			
5th:			
6th:			

VEHICLE 2 (PEDAL CYCLIST) TRAVELLING SOUTH ALONG A325 FARNBOROUGH ROAD. VEHICLE 1 (CAR) PARKED O/S MILESTONE SURGERY (FACING SOUTH). DRIVER OF VEHICLE 1 OPENS DRIVERS DOOR INTO PATH OF ON-COMING VEHICLE 2. RIDER VEHICLE 2 HITS OPEN DOOR OF VEHICLE 1.

Occurred on A325 FARNBOROUGH ROAD OUTSIDE MILESTONE SURGERY, FARNBOROUGH, HAMPSHIRE

Vehicle Reference 1 Car Parked  
Vehicle movement from Park to Parked No tow / articulation Leaving the main road  
On main carriageway No skidding, jack-knifing or overturning  
Location at impact Not at, or within 20M of Jct First impact Offside Hit vehicle: 2  
Hit object in road None Off road: None  
Did not leave carr Age of Driver 25 Female  
Not hit and run Breath test Negative  
Driver Postcode: GU148NL VRM: P36JKJ Left hand drive:

Vehicle Reference 2 Pedal Cycle Overtaking nearside  
Vehicle movement from N to S No tow / articulation Leaving the main road  
On main carriageway No skidding, jack-knifing or overturning  
Location at impact Not at, or within 20M of Jct First impact Front Hit vehicle: 1  
Hit object in road Open door of veh Off road: None  
Did not leave carr Age of Driver 37 Female  
Not hit and run Breath test Not applicable  
Driver Postcode: GU147GF VRM: Left hand drive:

Casualty Reference: 1 Vehicle: 2 Age: 37 Female Driver/rider Severity: Serious  
Not a pupil Postcode GU147GF  
Seatbelt Not Applicable Cycle helmet:

Accidents between dates 01/08/2009 and 31/07/2012 (36) months

Selection:

Notes:

Selected using Build Query : ; Refined using Accidents within selected Polygons -RPU Statistics Request ("JP Farnborough")

090416696 24/09/2009 Time 0845 Vehicles 2 Casualties 1 Slight  
E:484976 N: 151020 First Road: U Road Type Single carriageway  
Speed limit: 30 Junction Detail: Pri Drive Give way or controlled Unclassified  
Crossing: Control None Facilities: None within 50m Road surface Dry  
Daylight: no street lighting Fine without high winds  
Special Conditions at Site None Carriageway Hazards: None  
Place accident reported: Elsewhere DfT Special Projects:

Causation

	Factor:	Participant:	Confidence:
1st:	Failed to look properly	Vehicle 2	Possible
2nd:	Failed to judge other persons path or speed	Vehicle 2	Possible
3rd:	Dazzling sun	Vehicle 2	
4th:			
5th:			
6th:			

VEHICLE 1 (PEDAL CYCLIST) TRAVELLING NORTHWEST ALONG WELLESLEY ROAD. VEHICLE 2 (CAR) TRAVELLING SOUTHEAST ALONG WELLESLEY ROAD, TURNS RIGHT INTO ACCESS ROAD FOR 'COMPUTER SCIENCES' AND CUTS ACROSS PATH OF ON-COMING VEHICLE 1.

Occurred on WELLESLEY ROAD AT JUNCTION WITH COMPUTER SCIENCE CORPORATION SERVICE ROAD, ALDERSHOT, HAMPSHIRE

Vehicle Reference 1 Pedal Cycle Going ahead other  
Vehicle movement from SE to NW No tow / articulation Leaving the main road  
On main carriageway No skidding, jack-knifing or overturning  
Location at impact Jct Approach First impact Offside Hit vehicle: 2  
Hit object in road None Off road: None  
Did not leave carr Age of Driver 47 Male  
Not hit and run Breath test Driver not contacted  
Driver Postcode: GU90NA VRM: Left hand drive:

Casualty Reference: 1 Vehicle: 1 Age: 47 Male Driver/rider Severity: Slight  
Not a pupil Postcode GU90NA  
Seatbelt Not Applicable Cycle helmet:

Vehicle Reference 2 Car Turning right  
Vehicle movement from NW to W No tow / articulation Leaving the main road  
On main carriageway No skidding, jack-knifing or overturning  
Location at impact Leaving main road First impact Front Hit vehicle: 1  
Hit object in road None Off road: None  
Did not leave carr Age of Driver 41 Male  
Not hit and run Breath test Driver not contacted  
Driver Postcode: RG224XD VRM: LM51YJX Left hand drive:

Accidents between dates 01/08/2009 and 31/07/2012 (36) months

**Selection:**

**Notes:**

Selected using Build Query : ; Refined using Accidents within  
selected Polygons -RPU Statistics Request ("JP Farnborough")

090423587 28/09/2009 Time 1245 Vehicles 1 Casualties 1 Slight  
E:487025 N: 155922 First Road: A 325 Road Type 2  
Speed limit: 30 Junction Detail: T & Stag Jct Automatic traffic signal Unclassified  
Crossing: Control None Facilities: Pelican, puffin, toucan etc. Road surface Dry  
Daylight:street lights present Fine without high winds  
Special Conditions at Site None Carriageway Hazards: None  
Place accident reported: Elsewhere DfT Special Projects:

**Causation**

	Factor:	Participant:	Confidence:
1st:	Sudden braking	Vehicle 1	Very Likely
2nd:			
3rd:			
4th:			
5th:			
6th:			

VEH 1 (BUS) TRAVELLING SOUTH ALONG FARNBOROUGH ROAD APPROACHES JUNCTION WITH UNION STREET, BRAKES LATE FOR TRAFFIC SIGNALS CAUSING CAS 1 (PASSENGER) TO FALL HITTING HEAD.  
Occurred on A325 FARNBOROUGH ROAD AT JUNCTION WITH UNION STREET, FARNBOROUGH, HAMPSHIRE

Vehicle Reference 1 Bus or coach Stopping  
Vehicle movement from N to S No tow / articulation Leaving the main road  
On main carriageway No skidding, jack-knifing or overturning  
Location at impact Jct Approach First impact Did not impact Hit vehicle:  
Hit object in road None Off road: None  
Did not leave carr Age of Driver 44 Male  
Not hit and run Breath test Driver not contacted  
Driver Postcode: GU153DR VRM: GX58MVN Left hand drive:

Casualty Reference: 1 Vehicle: 1 Age: 60 Female Passenger Severity: Slight  
Not a pupil Postcode 1  
Seatbelt Not Applicable Cycle helmet:  
Not car passenger Seated bu

Accidents between dates 01/08/2009 and 31/07/2012 (36) months

**Selection:**

**Notes:**

Selected using Build Query : ; Refined using Accidents within selected Polygons -RPU Statistics Request ("JP Farnborough")

090425059 29/09/2009 Time 1757 Vehicles 1 Casualties 1 Slight  
E:483170 N: 150843 First Road: U Road Type Single carriageway  
Speed limit: 40 Junction Detail: Not within 20m of junction  
Crossing: Control None Facilities: None within 50m Road surface Dry  
Daylight: no street lighting Fine without high winds  
Special Conditions at Site None Carriageway Hazards: None  
Place accident reported: At scene DfT Special Projects:

**Causation**

	Factor:	Participant:	Confidence:
1st:	Exceeding speed limit	Vehicle 1	Very Likely
2nd:	Poor turn or manoeuvre	Vehicle 1	Very Likely
3rd:			
4th:			
5th:			
6th:			

VEH 1 (CAR) TRAVELLING NORTH ON BOURLEY ROAD, FLEET, WAS GOING TOO FAST FOR ROAD LAY OUT, AND LOST CONTROL OF CAR, LEAVING CARRAGWAY AND COLLIDING WITH A NEAR BY TREE.  
Occurred on BOURLEY ROAD, FLEET, HAMPSHIRE

Vehicle Reference 1 Car Going ahead right bend  
Vehicle movement from SE to NW No tow / articulation Leaving the main road  
On main carriageway No skidding, jack-knifing or overturning  
Location at impact Not at, or within 20M of Jct First impact Nearside Hit vehicle:  
Hit object in road None Off road: Tree  
Nearside Age of Driver 24 Male  
Not hit and run Breath test Negative  
Driver Postcode: GU511AG VRM: GB05AEE Left hand drive:

Casualty Reference: 1 Vehicle: 1 Age: 24 Male Driver/rider Severity: Slight  
Not a pupil Postcode GU511AG  
Seatbelt Not Applicable Cycle helmet:



Accidents between dates 01/08/2009 and 31/07/2012 (36) months

Selection:

Notes:

Selected using Build Query : ; Refined using Accidents within selected Polygons -RPU Statistics Request ("JP Farnborough")

090426649 30/09/2009 Time 1620 Vehicles 2 Casualties 1 Slight  
E:487231 N: 157307 First Road: A 325 Road Type 1  
Speed limit: 40 Junction Detail: Roundabout Give way or controlled A 331  
Crossing: Control None Facilities: None within 50m Road surface Dry  
Daylight:street lights present Fine without high winds  
Special Conditions at Site None Carriageway Hazards: None  
Place accident reported: At scene DfT Special Projects:

Causation

	Factor:	Participant:	Confidence:
1st:	Inexperienced or learner driver/rider	Vehicle 1	Very Likely
2nd:	Disobeyed Give Way or Stop sign or markings	Vehicle 1	Very Likely
3rd:	Failed to look properly	Vehicle 1	Possible
4th:	Failed to judge other persons path or speed	Vehicle 1	Possible
5th:			
6th:			

VEH 1 (CAR) TRAVELLING SOUTHWEST ALONG A331 FARNBOROUGH GATE, FAILED TO GIVE WAY AND ENTERED ROUNDABOUT ENTERING PATH OF VEH 2 (MOTORCYCLE) TRAVELLING SOUTH AROUND A325 FARNBOROUGH ROAD ROUNDABOUT. RIDER VEH 2 KNOCKED FROM VEH.

Occurred on A325 FARNBOROUGH ROAD AT JUNCTION WITH A331 FARNBOROUGH GATE, FARNBOROUGH, HAMPSHIRE

Vehicle Reference 1 Car Starting  
Vehicle movement from NE to W No tow / articulation Leaving the main road  
On main carriageway No skidding, jack-knifing or overturning  
Location at impact Mid Junction - on roundabout or 1 First impact Offside Hit vehicle: 2  
Hit object in road None Off road: None  
Did not leave carr Age of Driver 18 Male  
Not hit and run Breath test Negative  
Driver Postcode: GU153TZ VRM: N482BCE Left hand drive:

Vehicle Reference 2 Motor Cycle over 50 cc and up to 125cc Going ahead right bend  
Vehicle movement from N to SW No tow / articulation Leaving the main road  
On main carriageway Skidded  
Location at impact Mid Junction - on roundabout or 1 First impact Front Hit vehicle:  
Hit object in road None Off road: None  
Did not leave carr Age of Driver 33 Male  
Not hit and run Breath test Negative  
Driver Postcode: GU153LW VRM: HF08VWS Left hand drive:

Casualty Reference: 1 Vehicle: 2 Age: 33 Male Driver/rider Severity: Slight  
Not a pupil Postcode GU153LW  
Seatbelt Not Applicable Cycle helmet:

Accidents between dates 01/08/2009 and 31/07/2012 (36) months

Selection:

Notes:

Selected using Build Query : ; Refined using Accidents within selected Polygons -RPU Statistics Request ("JP Farnborough")

090433133 04/10/2009 Time 1800 Vehicles 3 Casualties 2 Slight  
E:484881 N: 150126 First Road: A 325 Road Type Single carriageway  
Speed limit: 30 Junction Detail: Not within 20m of junction  
Crossing: Control None Facilities: None within 50m Road surface Dry  
Daylight:street lights present Fine without high winds  
Special Conditions at Site None Carriageway Hazards: None  
Place accident reported: At scene DfT Special Projects:

Causation

	Factor:	Participant:	Confidence:
1st:	Animal or object in carriageway	Vehicle 1	Very Likely
2nd:			
3rd:			
4th:			
5th:			
6th:			

VEH 1 (CAR), HEADING SOUTH ALONG FARNBOROUGH ROAD, SWERVED AND COLLIDED WITH THE OFFSIDE OF VEH 2 (CAR) AFTER VEH 3 (PEDAL CYCLE) FELL INTO THE ROAD.

Occurred on FARNBOROUGH ROAD, 170 METRES NORTH OF THE JUNCTION WITH CRANMORE LANE, EVERSLEY, HAMPSHIRE

Vehicle Reference 1 Car Going ahead other  
Vehicle movement from NE to SW No tow / articulation Leaving the main road  
On main carriageway No skidding, jack-knifing or overturning  
Location at impact Not at, or within 20M of Jct First impact Front Hit vehicle: 2  
Hit object in road None Off road: None  
Did not leave carr Age of Driver 32 Female  
Not hit and run Breath test Negative  
Driver Postcode: GU113AP VRM: RO56FKR Left hand drive:

Casualty Reference: 1 Vehicle: 1 Age: 32 Female Driver/rider Severity: Slight  
Not a pupil Postcode GU113AP  
Seatbelt Not Applicable Cycle helmet:

Vehicle Reference 2 Car Going ahead other  
Vehicle movement from SW to NE No tow / articulation Leaving the main road  
On main carriageway No skidding, jack-knifing or overturning  
Location at impact Not at, or within 20M of Jct First impact Offside Hit vehicle: 1  
Hit object in road None Off road: None  
Did not leave carr Age of Driver 45 Male  
Not hit and run Breath test Negative  
Driver Postcode: GU195LT VRM: NL52GOP Left hand drive:

Accidents between dates 01/08/2009 and 31/07/2012 (36) months

Selection:

Notes:

Selected using Build Query : ; Refined using Accidents within  
selected Polygons -RPU Statistics Request ("JP Farnborough")

Vehicle Reference	3	Pedal Cycle		Going ahead other	
Vehicle movement from	NE	to	SW	No tow / articulation	Leaving the main road
On main carriageway				No skidding, jack-knifing or overturning	
Location at impact	Not at, or within 20M of Jct		First impact	Did not impact	Hit vehicle:
Hit object in road	None		Off road:	None	
Did not leave carr				Age of Driver	12 Male
Not hit and run		Breath test	Not applicable		
Driver Postcode:	GU113NZ	VRM:		Left hand drive:	
Casualty Reference:	2	Vehicle:	3	Age:	12 Male
Not a pupil		Postcode	GU113NZ		
Seatbelt	Not Applicable		Cycle helmet:		

Accidents between dates 01/08/2009 and 31/07/2012 (36) months

Selection:

Notes:

Selected using Build Query : ; Refined using Accidents within selected Polygons -RPU Statistics Request ("JP Farnborough")

090435298 06/10/2009 Time 0955 Vehicles 2 Casualties 3 Slight  
E:485107 N: 150524 First Road: A 325 Road Type Single carriageway  
Speed limit: 40 Junction Detail: T & Stag Jct Automatic traffic signal Unclassified  
Crossing: Control None Facilities: None within 50m Road surface Wet/Damp  
Daylight: no street lighting Raining without high winds  
Special Conditions at Site None Carriageway Hazards: None  
Place accident reported: At scene DfT Special Projects:

Causation

	Factor:	Participant:	Confidence:
1st:	Failed to judge other persons path or speed	Vehicle 1	Very Likely
2nd:	Failed to judge other persons path or speed	Vehicle 2	Possible
3rd:	Rain, sleet, snow, or fog	Vehicle 1	Possible
4th:	Rain, sleet, snow, or fog	Vehicle 2	Possible
5th:			
6th:			

VEHICLE 1 (CAR) TRAVELLING NORTH ALONG A325 FARNBOROUGH ROAD, APPROACHING JUNCTION WITH ALEXANDRA ROAD, TURNS RIGH AS VEHICLE 2 (CAR) TRAVELLING SOUTH PROCEEDS THROUGH JUNCTION AND COLLIDES WITH OFFSIDE OF VEH 2.

Occurred on A325 FARNBOROUGH ROAD AT JUNCTION WITH ALEXANDRA ROAD, ALDERSHOT, HAMPSHIRE

Vehicle Reference 1 Car Turning right  
Vehicle movement from SW to SE No tow / articulation Leaving the main road  
On main carriageway No skidding, jack-knifing or overturning  
Location at impact Mid Junction - on roundabout or 1 First impact Front Hit vehicle: 2  
Hit object in road None Off road: None  
Did not leave carr Age of Driver 52 Female  
Not hit and run Breath test Not applicable  
Driver Postcode: GU342DE VRM: VD51HVZ Left hand drive:

Casualty Reference: 1 Vehicle: 1 Age: 52 Female Driver/rider Severity: Slight  
Not a pupil Postcode GU342DE  
Seatbelt Not Applicable Cycle helmet:

Accidents between dates 01/08/2009 and 31/07/2012 (36) months

Selection:

Notes:

Selected using Build Query : ; Refined using Accidents within  
selected Polygons -RPU Statistics Request ("JP Farnborough")

Vehicle Reference 2 Car Going ahead other  
Vehicle movement from NE to SW No tow / articulation Leaving the main road  
On main carriageway No skidding, jack-knifing or overturning  
Location at impact Mid Junction - on roundabout or 1 First impact Offside Hit vehicle: 1  
Hit object in road None Off road: None  
Did not leave carr Age of Driver 78 Male  
Not hit and run Breath test Not applicable  
Driver Postcode: GU90QE VRM: HX02ACV Left hand drive:

Casualty Reference: 2 Vehicle: 2 Age: 78 Male Driver/rider Severity: Slight  
Not a pupil Postcode GU90QE  
Seatbelt Not Applicable Cycle helmet:

Casualty Reference: 3 Vehicle: 2 Age: 69 Female Passenger Severity: Slight  
Not a pupil Postcode GU90QE  
Seatbelt Not Applicable Cycle helmet:

Front seat

Accidents between dates 01/08/2009 and 31/07/2012 (36) months

Selection:

Notes:

Selected using Build Query : ; Refined using Accidents within selected Polygons -RPU Statistics Request ("JP Farnborough")

090438448 08/10/2009 Time 1400 Vehicles 2 Casualties 1 Slight  
E:486930 N: 155709 First Road: U Road Type Single carriageway  
Speed limit: 30 Junction Detail: T & Stag Jct Automatic traffic signal Unclassified  
Crossing: Control None Facilities: Ped. phase at traffic signal junction Road surface Dry  
Daylight:street lights present Fine without high winds  
Special Conditions at Site None Carriageway Hazards: None  
Place accident reported: At scene DfT Special Projects:

Causation

	Factor:	Participant:	Confidence:
1st:	Failed to judge other persons path or speed	Vehicle 1	Very Likely
2nd:	Failed to look properly	Vehicle 1	Very Likely
3rd:			
4th:			
5th:			
6th:			

VEH 1 (M/CYCLE) TRAVELLING WEST ALONG VICTORIA ROAD OVERTAKING QUEUE OF TRAFFIC APPROACHING JUNCTION WITH FIRGROVE ROAD WHEN VEHICLE 2 (CAR) TRAVELLING IN OPPOSITE DIRECTION TURNS RIGHT INTO FIRGROVE ROAD NOT SEEING VEH 1 AND COLLIDIES.

Occurred on VICTORIA ROAD AT JUNCTION WITH FIRGROVE ROAD, FARNBOROUGH, HAMPSHIRE

Vehicle Reference 1 Motorcycle over 500cc Overtaking nearside  
Vehicle movement from E to W No tow / articulation Leaving the main road  
On main carriageway No skidding, jack-knifing or overturning  
Location at impact Mid Junction - on roundabout or 1 First impact Front Hit vehicle: 2  
Hit object in road None Off road: None  
Did not leave carr Age of Driver 44 Male  
Not hit and run  
Driver Postcode: W84BY VRM: KR05YED Left hand drive:

Casualty Reference: 1 Vehicle: 1 Age: 44 Male Driver/rider Severity: Slight  
Not a pupil Postcode W84BY  
Seatbelt Not Applicable Cycle helmet:

Vehicle Reference 2 Car Turning right  
Vehicle movement from W to S No tow / articulation Leaving the main road  
On main carriageway No skidding, jack-knifing or overturning  
Location at impact Mid Junction - on roundabout or 1 First impact Offside Hit vehicle: 1  
Hit object in road None Off road: None  
Did not leave carr Age of Driver 74 Male  
Not hit and run  
Driver Postcode: GU126QL VRM: RY03CXU Left hand drive:

Accidents between dates 01/08/2009 and 31/07/2012 (36) months

Selection:

Notes:

Selected using Build Query : ; Refined using Accidents within selected Polygons -RPU Statistics Request ("JP Farnborough")

090443673 12/10/2009 Time 0800 Vehicles 2 Casualties 1 Slight  
E:486522 N: 157955 First Road: B 3272 Road Type Single carriageway  
Speed limit: 40 Junction Detail: T & Stag Jct Give way or controlled Unclassified  
Crossing: Control None Facilities: None within 50m Road surface Dry  
Daylight:street lights present Fine without high winds  
Special Conditions at Site None Carriageway Hazards: None  
Place accident reported: At scene DfT Special Projects:

Causation

	Factor:	Participant:	Confidence:
1st:	Failed to look properly	Vehicle 1	Very Likely
2nd:	Failed to judge other persons path or speed	Vehicle 2	Very Likely
3rd:	Dazzling sun	Vehicle 1	Very Likely
4th:	Poor turn or manoeuvre	Vehicle 2	Very Likely
5th:	Careless/Reckless/In a hurry	Vehicle 1	Possible
6th:			

VEHICEL 1 (TAXI) TRAVELLING SOUTHEAST ALONG HAWLEY LANE, TURNS RIGHT IN TO LEY ROAD AS  
VEH 2 (M/CYCLE) TRAVELLING BEHIND ATTEMPTS OVERTAKE AND COLLIDES.

Occurred on B3272 HAWLEY LANE AT JUNCTION WITH LEY ROAD, FARNBOROUGH, HAMPSHIRE

Vehicle Reference 1 Taxi/Private hire car Turning right  
Vehicle movement from NW to SW No tow / articulation Leaving the main road  
On main carriageway No skidding, jack-knifing or overturning  
Location at impact Mid Junction - on roundabout or 1 First impact Offside Hit vehicle: 2  
Hit object in road None Off road: None  
Did not leave carr Age of Driver 64 Male  
Not hit and run Breath test Driver not contacted  
Driver Postcode: GU466EU VRM: RJ54DLU Left hand drive:

Vehicle Reference 2 Car Overtaking moving vehicle O/S  
Vehicle movement from NW to SE No tow / articulation Leaving the main road  
On main carriageway No skidding, jack-knifing or overturning  
Location at impact Mid Junction - on roundabout or 1 First impact Front Hit vehicle: 1  
Hit object in road None Off road: None  
Did not leave carr Age of Driver 16 Male  
Not hit and run Breath test Negative  
Driver Postcode: GU149NT VRM: RX59EEJ Left hand drive:

Casualty Reference: 1 Vehicle: 2 Age: 16 Male Driver/rider Severity: Slight  
Not a pupil Postcode GU149NT  
Seatbelt Not Applicable Cycle helmet:

Accidents between dates 01/08/2009 and 31/07/2012 (36) months

**Selection:**

**Notes:**

Selected using Build Query : ; Refined using Accidents within selected Polygons -RPU Statistics Request ("JP Farnborough")

090445595 13/10/2009 Time 1315 Vehicles 2 Casualties 1 Slight  
E:487840 N: 155792 First Road: U Road Type Single carriageway  
Speed limit: 30 Junction Detail: T & Stag Jct Give way or controlled Unclassified  
Crossing: Control None Facilities: None within 50m Road surface Dry  
Daylight:street lights present Fine without high winds  
Special Conditions at Site None Carriageway Hazards: None  
Place accident reported: At scene DfT Special Projects:

**Causation**

	Factor:	Participant:	Confidence:
1st:	Failed to look properly	Vehicle 1	Very Likely
2nd:	Stationary or parked vehicle	Vehicle 1	Very Likely
3rd:			
4th:			
5th:			
6th:			

VEH 1 (CAR) TRAVELLING SOUTH EAST ALONG WOBURN AVENUE TURNED RIGHT INTO ASHLEY ROAD DESPITE VISION AFFECTED BY A VAN MANOEUVRING AROUND PARKED VEHICLES AHEAD AND COLLIDED WITH VEH 2 (CAR) TRAVELLING IN OPPOSITE DIRECTION

Occurred on WOBURN AVENUE AT JUNCTION WITH ASHLEY ROAD, FARNBOROUGH, HAMPSHIRE

Vehicle Reference 1 Car Turning right  
Vehicle movement from NW to SW No tow / articulation Leaving the main road  
On main carriageway No skidding, jack-knifing or overturning  
Location at impact Mid Junction - on roundabout or 1 First impact Nearside Hit vehicle: 2  
Hit object in road None Off road: None  
Did not leave carr Age of Driver Female  
Not hit and run Breath test Negative  
Driver Postcode: GU147HJ VRM: BJ55NNV Left hand drive:

Vehicle Reference 2 Car Going ahead other  
Vehicle movement from SE to NW No tow / articulation Leaving the main road  
On main carriageway Skidded  
Location at impact Mid Junction - on roundabout or 1 First impact Front Hit vehicle: 1  
Hit object in road None Off road: None  
Did not leave carr Age of Driver 19 Male  
Not hit and run Breath test Negative  
Driver Postcode: GU146LT VRM: S748UYA Left hand drive:

Casualty Reference: 1 Vehicle: 2 Age: 19 Male Driver/rider Severity: Slight  
Not a pupil Postcode GU146LT  
Seatbelt Not Applicable Cycle helmet:



Accidents between dates 01/08/2009 and 31/07/2012 (36) months

Selection:

Notes:

Selected using Build Query : ; Refined using Accidents within selected Polygons -RPU Statistics Request ("JP Farnborough")

090446006 13/10/2009 Time 1600 Vehicles 2 Casualties 1 Slight  
E:487175 N: 157271 First Road: A 325 Road Type 1  
Speed limit: 40 Junction Detail: Roundabout Give way or controlled B 272  
Crossing: Control None Facilities: Pelican, puffin, toucan etc. Road surface Dry  
Daylight:street lights present Fine without high winds  
Special Conditions at Site None Carriageway Hazards: None  
Place accident reported: At scene DfT Special Projects:

Causation

	Factor:	Participant:	Confidence:
1st:	Poor turn or manoeuvre	Vehicle 1	Very Likely
2nd:	Failed to look properly	Vehicle 1	Very Likely
3rd:	Failed to judge other persons path or speed	Vehicle 1	
4th:			
5th:			
6th:			

VEHICLE 1 (VAN) TRAVELLING SOUTH IN LANE 2 OF 2 ALONG A325 FARNBOROUGH ROAD, FARNBOROUGH (TOWARDS BRADFORDS RBT AT J/W B272 HAWLEY LANE) . VEHICLE 2 (CAR) FOLLOWING VEHICLE 1 IN LANE 1 OF 2. VEHICLE 1 PULLS INTO LANE 1 INTO PATH OF ON-COMING VEHICLE  
Occurred on A325 FARNBOROUGH ROAD AT JUNCTION WITH A272 HAWLEY LANE, FARNBOROUGH, HAMPSHIRE

Vehicle Reference 1 Van or Goods 3.5 tonnes mgw and under Changing lane to left  
Vehicle movement from N to S No tow / articulation Leaving the main road  
On main carriageway No skidding, jack-knifing or overturning  
Location at impact Jct Approach First impact Back Hit vehicle: 2  
Hit object in road None Off road: None  
Did not leave carr Age of Driver 28 Male  
Not hit and run  
Driver Postcode: TW135ED VRM: BK52CAE Left hand drive:

Casualty Reference: 1 Vehicle: 1 Age: 28 Male Driver/rider Severity: Slight  
Not a pupil Postcode TW135ED  
Seatbelt Not Applicable Cycle helmet:

Vehicle Reference 2 Car Going ahead other  
Vehicle movement from N to S No tow / articulation Leaving the main road  
On main carriageway No skidding, jack-knifing or overturning  
Location at impact Jct Approach First impact Front Hit vehicle: 1  
Hit object in road None Off road: None  
Did not leave carr Age of Driver 35 Male  
Not hit and run  
Driver Postcode: GU179DY VRM: GJ57ZTL Left hand drive:

Accidents between dates 01/08/2009 and 31/07/2012 (36) months

**Selection:**

**Notes:**

Selected using Build Query : ; Refined using Accidents within selected Polygons -RPU Statistics Request ("JP Farnborough")

090447017 13/10/2009 Time 2039 Vehicles 2 Casualties 3 Slight  
E:487280 N: 157353 First Road: A 331 Road Type Dual carriageway  
Speed limit: 30 Junction Detail: T & Stag Jct Give way or controlled Unclassified  
Crossing: Control None Facilities: None within 50m Road surface Dry  
Darkness: street lights present and lit Fine without high winds  
Special Conditions at Site None Carriageway Hazards: None  
Place accident reported: Elsewhere DfT Special Projects:

**Causation**

	Factor:	Participant:	Confidence:
1st:	Careless/Reckless/In a hurry	Vehicle 2	Very Likely
2nd:	Failed to look properly	Vehicle 2	Very Likely
3rd:			
4th:			
5th:			
6th:			

VEH 1 (MINI-BUS) TRAVELLING SOUTHWEST ALONG A331 STATIONARY IN QUEUE OF TRAFFIC IN LANE 2, BY BLACKWATER SHOPPING PARK WHEN VEH 2 (CAR) EXITED RETAIL PARK, CROSSED BOTH LANES AND COLLIDED INTO REAR OF VEH 1 SHUNTING IT FORWARD.

Occurred on A331 LINK TO A325 AT JUNCTION WITH BLACKWATER SHOPPING PARK, FARNBOROUGH, HAMPSHIRE

Vehicle Reference 1 Minibus Going ahead but held up  
Vehicle movement from NE to SW No tow / articulation Leaving the main road  
On main carriageway No skidding, jack-knifing or overturning  
Location at impact Mid Junction - on roundabout or 1 First impact Back Hit vehicle: 2  
Hit object in road None Off road: None  
Did not leave carr Age of Driver 35 Male  
Not hit and run  
Driver Postcode: GU113DF VRM: M227JPB Left hand drive:

Casualty Reference: 1 Vehicle: 1 Age: 35 Male Driver/rider Severity: Slight  
Not a pupil Postcode GU113DF  
Seatbelt Not Applicable Cycle helmet:

Casualty Reference: 2 Vehicle: 1 Age: 38 Female Passenger Severity: Slight  
Not a pupil Postcode GU113DF  
Seatbelt Not Applicable Cycle helmet:

Not car passenger

Casualty Reference: 3 Vehicle: 1 Age: 42 Female Passenger Severity: Slight  
Not a pupil Postcode GU111YE  
Seatbelt Not Applicable Cycle helmet:

Not car passenger

Accidents between dates 01/08/2009 and 31/07/2012 (36) months

Selection:

Notes:

Selected using Build Query : ; Refined using Accidents within  
selected Polygons -RPU Statistics Request ("JP Farnborough")

Vehicle Reference	2	Car		Turning left	
Vehicle movement from	SE	to	SW	No tow / articulation	Leaving the main road
On main carriageway				No skidding, jack-knifing or overturning	
Location at impact	Mid Junction - on roundabout or 1			First impact	Front
Hit object in road	None			Off road:	None
Did not leave carr				Age of Driver	40
Not hit and run		Breath test	Driver not contacted		Male
Driver Postcode:	GU124UO	VRM:	V285GAN	Left hand drive:	

Accidents between dates 01/08/2009 and 31/07/2012 (36) months

Selection:

Notes:

Selected using Build Query : ; Refined using Accidents within selected Polygons -RPU Statistics Request ("JP Farnborough")

090448519 14/10/2009 Time 2120 Vehicles 2 Casualties 1 Slight  
E:487912 N: 155732 First Road: U Road Type Single carriageway  
Speed limit: 30 Junction Detail: T & Stag Jct Give way or controlled Unclassified  
Crossing: Control None Facilities: None within 50m Road surface Dry  
Darkness: street lights present and lit Fine without high winds  
Special Conditions at Site None Carriageway Hazards: None  
Place accident reported: Elsewhere DfT Special Projects:

Causation

	Factor:	Participant:	Confidence:
1st:	Failed to look properly	Vehicle 1	Very Likely
2nd:			
3rd:			
4th:			
5th:			
6th:			

VEHICLE 2 (P/CYCLIST) TRAVELLING NORTH ALONG WOBURN ROAD PASSING JUNCTION WITH STOURHEAD CLOSE WHEN VEHICLE 1 (CAR) PULLED OUT TURN RIGHT OUT OF STOURHEAD CLOSE AND COLLIDED INTO VEH 2 THEN DROVE OFF.

Occurred on WOBURN ROAD AT JUNCTION WITH STOURHEAD CLOSE, FARNBOROUGH, HAMPSHIRE

Vehicle Reference 1 Car Turning right  
Vehicle movement from N to NW No tow / articulation Leaving the main road  
On main carriageway No skidding, jack-knifing or overturning  
Location at impact Mid Junction - on roundabout or 1 First impact Front Hit vehicle: 2  
Hit object in road None Off road: None  
Did not leave carr Age of Driver Not traced  
Hit and run Breath test Driver not contacted  
Driver Postcode: 1 VRM: Left hand drive:

Vehicle Reference 2 Pedal Cycle Going ahead other  
Vehicle movement from S to NW No tow / articulation Leaving the main road  
On main carriageway No skidding, jack-knifing or overturning  
Location at impact Mid Junction - on roundabout or 1 First impact Offside Hit vehicle: 1  
Hit object in road None Off road: None  
Did not leave carr Age of Driver 22 Male  
Not hit and run Breath test Driver not contacted  
Driver Postcode: GU149AD VRM: Left hand drive:

Casualty Reference: 1 Vehicle: 2 Age: 22 Male Driver/rider Severity: Slight  
Not a pupil Postcode GU149AD  
Seatbelt Not Applicable Cycle helmet:

Accidents between dates 01/08/2009 and 31/07/2012 (36) months

Selection:

Notes:

Selected using Build Query : ; Refined using Accidents within selected Polygons -RPU Statistics Request ("JP Farnborough")

090449651 15/10/2009 Time 2100 Vehicles 2 Casualties 2 Slight  
E:486786 N: 152272 First Road: U Road Type Single carriageway  
Speed limit: 40 Junction Detail: T & Stag Jct Automatic traffic signal Unclassified  
Crossing: Control None Facilities: None within 50m Road surface Dry  
Darkness: street lights present and lit Fine without high winds  
Special Conditions at Site None Carriageway Hazards: None  
Place accident reported: At scene DfT Special Projects:

Causation

	Factor:	Participant:	Confidence:
1st:	Inexperienced or learner driver/rider	Vehicle 1	Very Likely
2nd:	Failed to look properly	Vehicle 1	Possible
3rd:	Failed to judge other persons path or speed	Vehicle 1	Possible
4th:	Nervous/Uncertain/Panic	Vehicle 1	Possible
5th:			
6th:			

VEH 1 (CAR) TRAVELLING NORTHEAST ALONG QUEENS AVENUE TURNED RIGHT INTO PRINCES AVENUE ACROSS PATH OF VEH 2 (CAR) TRAVELLING SOUTHEAST ALONG QUEENS AVENUE.

Occurred on QUEENS AVENUE AT JUNCTION WITH PRINCES AVENUE, ALDERSHOT, HAMPSHIRE

Vehicle Reference 1 Car Turning right  
Vehicle movement from SW to SE No tow / articulation Leaving the main road  
On main carriageway No skidding, jack-knifing or overturning  
Location at impact Mid Junction - on roundabout or 1 First impact Front Hit vehicle: 2  
Hit object in road None Off road: None  
Did not leave carr Age of Driver 19 Male  
Not hit and run Breath test Negative  
Driver Postcode: GU111AN VRM: X917KGG Left hand drive:

Casualty Reference: 1 Vehicle: 1 Age: 19 Male Driver/rider Severity: Slight  
Not a pupil Postcode GU111AN  
Seatbelt Not Applicable Cycle helmet:

Casualty Reference: 2 Vehicle: 1 Age: 45 Female Passenger Severity: Slight  
Not a pupil Postcode GU111AN  
Seatbelt Not Applicable Cycle helmet:

Front seat

Vehicle Reference 2 Car Going ahead other  
Vehicle movement from NE to SW No tow / articulation Leaving the main road  
On main carriageway No skidding, jack-knifing or overturning  
Location at impact Mid Junction - on roundabout or 1 First impact Front Hit vehicle: 1  
Hit object in road None Off road: None  
Did not leave carr Age of Driver 39 Female  
Not hit and run Breath test Negative  
Driver Postcode: GU112EU VRM: RF55ZYV Left hand drive:



Accidents between dates 01/08/2009 and 31/07/2012 (36) months

Selection:

Notes:

Selected using Build Query : ; Refined using Accidents within selected Polygons -RPU Statistics Request ("JP Farnborough")

090450407 15/10/2009 Time 1730 Vehicles 2 Casualties 1 Slight  
E:486133 N: 150652 First Road: B 3008 Road Type Single carriageway  
Speed limit: 30 Junction Detail: Crossroads Automatic traffic signal Unclassified  
Crossing: Control None Facilities: None within 50m Road surface Dry  
Daylight: no street lighting Fine without high winds  
Special Conditions at Site None Carriageway Hazards: None  
Place accident reported: Elsewhere DfT Special Projects:

Causation

	Factor:	Participant:	Confidence:
1st:	Aggressive driving	Vehicle 2	Possible
2nd:	Failed to look properly	Vehicle 2	Very Likely
3rd:			
4th:			
5th:			
6th:			

VEHICLE 1 (MOTORCYCLE) STATIONARY AT RED TRAFFIC LIGHTS ON B3008 QUEENS ROAD AT JUNCTION WITH GROSVENOR ROAD INTENDING TO TRAVEL EAST ONTO VICTORIA ROAD. VEHICLE 2 (CAR) BEHIND VEH 1 COLLIDED WITH THE REAR OF VEH 1 CAUSING RIDER TO FALL FROM VEH 1.

Occurred on B3008 QUEENS ROAD AT THE TRAFFIC LIGHT JUNCTION WITH GROSVENOR ROAD, ALDERSHOT, HAMPSHIRE

Vehicle Reference 1 Motorcycle 50cc and under Going ahead but held up  
Vehicle movement from W to E No tow / articulation Leaving the main road  
On main carriageway No skidding, jack-knifing or overturning  
Location at impact Jct Approach First impact Back Hit vehicle: 2  
Hit object in road None Off road: None  
Did not leave carr Age of Driver 17 Female  
Not hit and run  
Driver Postcode: GU113QY VRM: RX05WJJ Left hand drive:

Casualty Reference: 1 Vehicle: 1 Age: 17 Female Driver/rider Severity: Slight  
Not a pupil Postcode GU113QY  
Seatbelt Not Applicable Cycle helmet:

Vehicle Reference 2 Car Starting  
Vehicle movement from W to E No tow / articulation Leaving the main road  
On main carriageway No skidding, jack-knifing or overturning  
Location at impact Jct Approach First impact Front Hit vehicle: 1  
Hit object in road None Off road: None  
Did not leave carr Age of Driver Female  
Not hit and run  
Driver Postcode: GU99DL VRM: RV54UAZ Left hand drive:

Accidents between dates 01/08/2009 and 31/07/2012 (36) months

Selection:

Notes:

Selected using Build Query : ; Refined using Accidents within selected Polygons -RPU Statistics Request ("JP Farnborough")

090453866 18/10/2009 Time 1901 Vehicles 2 Casualties 1 Serious  
E:487266 N: 154075 First Road: B 3403 Road Type Single carriageway  
Speed limit: 30 Junction Detail: T & Stag Jct Give way or controlled Unclassified  
Crossing: Control None Facilities: None within 50m Road surface Dry  
Darkness: street lights present and lit Fine without high winds  
Special Conditions at Site Road works Carriageway Hazards: None  
Place accident reported: At scene DfT Special Projects:

Causation

	Factor:	Participant:	Confidence:
1st:	Sudden braking	Vehicle 1	Very Likely
2nd:	Following too close	Vehicle 2	Very Likely
3rd:			
4th:			
5th:			
6th:			

VEHICLE 1 (MOPED) TRAVELLING SOUTH ON B3403 ALEXANDRA ROAD SLOWED SUDDENLY DUE TO TEMPORARY TRAFFIC LIGHTS TURNING AMBER. VEHICLE 2 (CAR) TRAVELLING BEHIND VEH 1 FAILED TO BRAKE IN TIME AND COLLIDED WITH THE REAR OF VEH 1.

Occurred on B3403 ALEXANDRA ROAD AT THE JUNCTION WITH BULLER COURT, FARNBOROUGH, HAMPSHIRE

Vehicle Reference 1 Motor Cycle over 50 cc and up to 125cc Stopping  
Vehicle movement from N to S No tow / articulation Leaving the main road  
On main carriageway No skidding, jack-knifing or overturning  
Location at impact Cleared junction or waiting/parke First impact Back Hit vehicle: 2  
Hit object in road None Off road: None  
Did not leave carr Age of Driver 22 Female  
Not hit and run  
Driver Postcode: NP167EZ VRM: WX08URS Left hand drive:

Casualty Reference: 1 Vehicle: 1 Age: 22 Female Driver/rider Severity: Serious  
Not a pupil Postcode NP167EZ  
Seatbelt Not Applicable Cycle helmet:

Vehicle Reference 2 Car Stopping  
Vehicle movement from N to S No tow / articulation Leaving the main road  
On main carriageway No skidding, jack-knifing or overturning  
Location at impact Cleared junction or waiting/parke First impact Front Hit vehicle: 1  
Hit object in road None Off road: None  
Did not leave carr Age of Driver 20 Male  
Not hit and run  
Driver Postcode: GU146RA VRM: M277TCF Left hand drive:

Accidents between dates 01/08/2009 and 31/07/2012 (36) months

**Selection:**

**Notes:**

Selected using Build Query : ; Refined using Accidents within selected Polygons -RPU Statistics Request ("JP Farnborough")

090457594 20/10/2009 Time 1815 Vehicles 2 Casualties 1 Slight

E:488043 N: 149932 First Road: A 323 Road Type Dual carriageway

Speed limit: 30 Junction Detail: Not within 20m of junction

Crossing: Control None Facilities: None within 50m Road surface Wet/Damp

Darkness: street lights present and lit Fine without high winds

Special Conditions at Site None Carriageway Hazards: None

Place accident reported: Elsewhere DfT Special Projects:

**Causation**

	Factor:	Participant:	Confidence:
1st:	Following too close	Vehicle 2	Very Likely
2nd:	Failed to look properly	Vehicle 2	Very Likely
3rd:	Failed to judge other persons path or speed	Vehicle 2	
4th:			
5th:			
6th:			

BOTH VEHS (CARS) TRAVELLING EAST ALONG A323 ASH ROAD. VEH 2 FAILED TO BRAKE IN TIME AND COLLIDED WITH VEH 1 WHICH WAS STATIONARY BEHIND A BUS.

Occurred on A323 ASH ROAD OUTSIDE NUMBER 225, ALDERSHOT, HAMPSHIRE

Vehicle Reference 1 Car Going ahead other  
Vehicle movement from W to E No tow / articulation Leaving the main road  
On main carriageway No skidding, jack-knifing or overturning  
Location at impact Not at, or within 20M of Jct First impact Back Hit vehicle: 2  
Hit object in road None Off road: None  
Did not leave carr Age of Driver 52 Female  
Not hit and run Breath test Not requested  
Driver Postcode: GU113RT VRM: N488DSX Left hand drive:

Casualty Reference: 1 Vehicle: 1 Age: 52 Female Driver/rider Severity: Slight  
Not a pupil Postcode GU113RT  
Seatbelt Not Applicable Cycle helmet:

Vehicle Reference 2 Car Going ahead other  
Vehicle movement from W to E No tow / articulation Leaving the main road  
On main carriageway No skidding, jack-knifing or overturning  
Location at impact Not at, or within 20M of Jct First impact Front Hit vehicle: 1  
Hit object in road None Off road: None  
Did not leave carr Age of Driver 23 Male  
Not hit and run Breath test Not requested  
Driver Postcode: GU124UE VRM: RX51HVVH Left hand drive:

Accidents between dates 01/08/2009 and 31/07/2012 (36) months

Selection:

Notes:

Selected using Build Query : ; Refined using Accidents within selected Polygons -RPU Statistics Request ("JP Farnborough")

090458692 21/10/2009 Time 2327 Vehicles 2 Casualties 1 Slight  
E:487278 N: 153136 First Road: U Road Type Single carriageway  
Speed limit: 30 Junction Detail: Not within 20m of junction  
Crossing: Control None Facilities: None within 50m Road surface Dry  
Darkness: street lights present and lit Fine without high winds  
Special Conditions at Site None Carriageway Hazards: None  
Place accident reported: At scene DfT Special Projects:

Causation

	Factor:	Participant:	Confidence:
1st:	Swerved	Vehicle 1	Very Likely
2nd:	Distraction outside vehicle	Vehicle 1	Very Likely
3rd:	Careless/Reckless/In a hurry	Vehicle 1	
4th:			
5th:			
6th:			

VEH 1 (CAR) TRAVELLING SOUTHEAST ALONG QUEENS AVENUE DISTRACTED BY PEDESTRIAN RUNNING BEHIND VEH, DISTRACTION CAUSED VEH 1 TO SWERVE INTO OPPOSITE CARRIAGEWAY COLLIDING WITH VEH 2 (CAR) TRAVELLING NORTHEAST ALONG QUEENS AVENUE.

Occurred on QUEENS ROAD, 56 METRES NORTHEAST OF EVELYN WOODS ROAD, NORTH CAMP, FARNBOROUGH, HAMPSHIRE

Vehicle Reference 1 Car Going ahead other  
Vehicle movement from NE to SW No tow / articulation Leaving the main road  
On main carriageway No skidding, jack-knifing or overturning  
Location at impact Not at, or within 20M of Jct First impact Front Hit vehicle: 2  
Hit object in road None Off road: None  
Did not leave carr Age of Driver 17 Male  
Not hit and run Breath test Negative  
Driver Postcode: GU101EB VRM: X854XPJ Left hand drive:

Casualty Reference: 1 Vehicle: 1 Age: 14 Female Passenger Severity: Slight  
Not a pupil Postcode GU101DR  
Seatbelt Not Applicable Cycle helmet:

Back seat

Vehicle Reference 2 Taxi/Private hire car Going ahead other  
Vehicle movement from SW to NE No tow / articulation Leaving the main road  
On main carriageway No skidding, jack-knifing or overturning  
Location at impact Not at, or within 20M of Jct First impact Front Hit vehicle: 1  
Hit object in road None Off road: None  
Did not leave carr Age of Driver 29 Male  
Not hit and run Breath test Negative  
Driver Postcode: GU101BW VRM: RG51FOU Left hand drive:

Accidents between dates 01/08/2009 and 31/07/2012 (36) months

**Selection:**

**Notes:**

Selected using Build Query : ; Refined using Accidents within selected Polygons -RPU Statistics Request ("JP Farnborough")

090469642 29/10/2009 Time 0710 Vehicles 2 Casualties 1 Slight  
E:486535 N: 150633 First Road: U Road Type Single carriageway  
Speed limit: 30 Junction Detail: Crossroads Automatic traffic signal Unclassified  
Crossing: Control None Facilities: Pelican, puffin, toucan etc. Road surface Dry  
Darkness: street lights present and lit Fine without high winds  
Special Conditions at Site None Carriageway Hazards: None  
Place accident reported: At scene DfT Special Projects:

**Causation**

	Factor:	Participant:	Confidence:
1st:	Disobeyed automatic traffic signal	Vehicle 1	Very Likely
2nd:	Failed to look properly	Vehicle 1	Very Likely
3rd:			
4th:			
5th:			
6th:			

VEH 1 (CAR) TRAVELLING WEST ALONG VICTORIA ROAD DISOBEYED RED ATS AND COLLIDED WITH VEH 2 (BUS) TRAVELLING NORTH ALONG STATION ROAD.

Occurred on VICTORIA ROAD AT JUNCTION WITH STATION ROAD, ALDERSHOT, HAMPSHIRE

Vehicle Reference 1 Car Going ahead other  
Vehicle movement from W to E No tow / articulation Leaving the main road  
On main carriageway No skidding, jack-knifing or overturning  
Location at impact Mid Junction - on roundabout or 1 First impact Front Hit vehicle: 2  
Hit object in road None Off road: None  
Did not leave carr Age of Driver 27 Male  
Not hit and run Breath test Negative  
Driver Postcode: GU528UE VRM: RK51OAX Left hand drive:

Casualty Reference: 1 Vehicle: 1 Age: 27 Female Passenger Severity: Slight  
Not a pupil Postcode GU528UE  
Seatbelt Not Applicable Cycle helmet:

**Front seat**

Vehicle Reference 2 Bus or coach Going ahead other  
Vehicle movement from S to N No tow / articulation Leaving the main road  
On main carriageway No skidding, jack-knifing or overturning  
Location at impact Mid Junction - on roundabout or 1 First impact Nearside Hit vehicle: 1  
Hit object in road None Off road: None  
Did not leave carr Age of Driver 39 Male  
Not hit and run Breath test Negative  
Driver Postcode: GU148TP VRM: GX58MVH Left hand drive:



Accidents between dates 01/08/2009 and 31/07/2012 (36) months

**Selection:**

**Notes:**

Selected using Build Query : ; Refined using Accidents within selected Polygons -RPU Statistics Request ("JP Farnborough")

090471121 29/10/2009 Time 2310 Vehicles 1 Casualties 1 Serious

E:487019 N: 157361 First Road: B 3272 Road Type Single carriageway

Speed limit: 30 Junction Detail: Not within 20m of junction

Crossing: Control None Facilities: None within 50m Road surface Dry

Darkness: street lights present and lit Fine without high winds

Special Conditions at Site None Carriageway Hazards: None

Place accident reported: At scene DfT Special Projects:

**Causation**

	Factor:	Participant:	Confidence:
1st:	Exceeding speed limit	Vehicle 1	Possible
2nd:	Loss of control	Vehicle 1	Very Likely
3rd:	Impaired by alcohol	Vehicle 1	Possible
4th:	Distraction in vehicle	Vehicle 1	Possible
5th:			
6th:			

VEH 1 TRAVELLING NORTH WEST ALONG B3272 HAWLEY LANE, DRIVER LOST CONTROL, MOUNTS NEARSIDE KERB PAVEMENT BEFORE LEAVING CARRIAGEWAY TO OFFSIDE AND COLLIDING WITH TREE.  
Occurred on B272 HAWLEY LANE OUTSIDE HOUSE NO 22/24, FARNBOROUGH, HAMPSHIRE

Vehicle Reference 1 Car Going ahead other  
Vehicle movement from SE to NW No tow / articulation Leaving the main road  
On main carriageway Skidded and overturned  
Location at impact Not at, or within 20M of Jct First impact Nearside Hit vehicle:  
Hit object in road Kerb Off road: Tree  
O/S & rebounded Age of Driver 33 Male  
Not hit and run Breath test Negative  
Driver Postcode: GU149PX VRM: OV04VFR Left hand drive:

Casualty Reference: 1 Vehicle: 1 Age: 24 Male Passenger Severity: Serious  
Not a pupil Postcode GU147QB  
Seatbelt Not Applicable Cycle helmet:  
Front seat

Accidents between dates 01/08/2009 and 31/07/2012 (36) months

**Selection:**

**Notes:**

Selected using Build Query : ; Refined using Accidents within selected Polygons -RPU Statistics Request ("JP Farnborough")

090480160 05/11/2009 Time 0844 Vehicles 2 Casualties 2 Slight  
E:486928 N: 153697 First Road: U Road Type Single carriageway  
Speed limit: 30 Junction Detail: Pri Drive Give way or controlled  
Crossing: Control None Facilities: None within 50m Road surface Wet/Damp  
Daylight:street lights present Raining without high winds  
Special Conditions at Site None Carriageway Hazards: None  
Place accident reported: Elsewhere DfT Special Projects:

**Causation**

	Factor:	Participant:	Confidence:
1st:	Stationary or parked vehicle	Vehicle 1	Very Likely
2nd:	Failed to look properly	Vehicle 1	Very Likely
3rd:	Failed to judge other persons path or speed	Vehicle 1	
4th:			
5th:			
6th:			

VEH 2 (CAR) TRAVELLING NORTHEAST ALONG NETLEY STREET, FARNBOROUGH. ON APPROACHING OUTSIDE NO. 1-6, VEH 1 (CAR) PULLS OUT OF PRIVATE DRIVE AND COLLIDES INTO NEARSIDE OF VEH 2.  
Occurred on NETLEY STREET, OUTSIDE 1-6, FARNBOROUGH, HAMPSHIRE

Vehicle Reference 1 Car Waiting to turn right  
Vehicle movement from N to W No tow / articulation Leaving the main road  
On main carriageway No skidding, jack-knifing or overturning  
Location at impact Cleared junction or waiting/parke First impact Front Hit vehicle: 2  
Hit object in road None Off road: None  
Did not leave carr Age of Driver 27 Male  
Not hit and run Breath test Not requested  
Driver Postcode: L189UF VRM: PF52NLL Left hand drive:

Vehicle Reference 2 Car Going ahead other  
Vehicle movement from SW to NE No tow / articulation Leaving the main road  
On main carriageway No skidding, jack-knifing or overturning  
Location at impact Jct Approach First impact Nearside Hit vehicle: 1  
Hit object in road None Off road: None  
Did not leave carr Age of Driver 24 Female  
Not hit and run Breath test Not requested  
Driver Postcode: GU140JZ VRM: RA53TUP Left hand drive:

Casualty Reference: 1 Vehicle: 2 Age: 24 Female Driver/rider Severity: Slight  
Not a pupil Postcode GU140JZ  
Seatbelt Not Applicable Cycle helmet:

Casualty Reference: 2 Vehicle: 2 Age: 24 Female Passenger Severity: Slight  
Not a pupil Postcode GU140JZ  
Seatbelt Not Applicable Cycle helmet:

Back seat

Accidents between dates 01/08/2009 and 31/07/2012 (36) months

Selection:

Notes:

Selected using Build Query : ; Refined using Accidents within selected Polygons -RPU Statistics Request ("JP Farnborough")

090480997 04/11/2009 Time 1555 Vehicles 2 Casualties 1 Slight  
E:487130 N: 156908 First Road: U Road Type Single carriageway  
Speed limit: 30 Junction Detail: T & Stag Jct Automatic traffic signal A 325  
Crossing: Control None Facilities: Ped. phase at traffic signal junction Road surface Wet/Damp  
Daylight:street lights present Fine without high winds  
Special Conditions at Site None Carriageway Hazards: None  
Place accident reported: Elsewhere DfT Special Projects:

Causation

	Factor:	Participant:	Confidence:
1st:	Loss of control	Vehicle 1	Very Likely
2nd:	Following too close	Vehicle 1	Possible
3rd:			
4th:			
5th:			
6th:			

VEH 2 (CAR) HEADING EAST WAITING ON PROSPECT AVENUE, AT JUNCTION WITH A325 FARNBOROUGH ROAD, FARNBOROUGH. AS THE PHASE TURNS GREEN VEH 1 (CAR) TRAVELLING BEHIND VEH 1 PREEMPTS VEH 2 MOVING OFF AND COLLIDES INTO REAR OF VEH.

Occurred on PROSPECT AVENUE AT JUNCTION WITH A325 FARNBOROUGH ROAD, FARNBOROUGH, HAMPSHIRE

Vehicle Reference 1 Car Turning left  
Vehicle movement from W to E No tow / articulation Leaving the main road  
On main carriageway No skidding, jack-knifing or overturning  
Location at impact Jct Approach First impact Front Hit vehicle: 2  
Hit object in road None Off road: None  
Did not leave carr Age of Driver 40 Female  
Not hit and run Breath test Not requested  
Driver Postcode: GU48ER VRM: EX54UVR Left hand drive:

Vehicle Reference 2 Motorcycle over 500cc Going ahead but held up  
Vehicle movement from W to E No tow / articulation Leaving the main road  
On main carriageway No skidding, jack-knifing or overturning  
Location at impact Jct Approach First impact Back Hit vehicle: 1  
Hit object in road None Off road: None  
Did not leave carr Age of Driver 31 Male  
Not hit and run Breath test Not requested  
Driver Postcode: GU149RT VRM: VU060PA Left hand drive:

Casualty Reference: 1 Vehicle: 2 Age: 31 Male Driver/rider Severity: Slight  
Not a pupil Postcode GU149RT  
Seatbelt Not Applicable Cycle helmet:

Accidents between dates 01/08/2009 and 31/07/2012 (36) months

Selection:

Notes:

Selected using Build Query : ; Refined using Accidents within selected Polygons -RPU Statistics Request ("JP Farnborough")

090481288 05/11/2009 Time 1745 Vehicles 2 Casualties 1 Slight  
E:487213 N: 157404 First Road: A 325 Road Type Dual carriageway  
Speed limit: 40 Junction Detail: Roundabout Give way or controlled B 3272  
Crossing: Control None Facilities: Ped. phase at traffic signal junction Road surface Dry  
Darkness: street lights present and lit Fine without high winds  
Special Conditions at Site None Carriageway Hazards: None  
Place accident reported: Elsewhere DfT Special Projects:

Causation

	Factor:	Participant:	Confidence:
1st:	Failed to look properly	Vehicle 2	Very Likely
2nd:	Careless/Reckless/In a hurry	Vehicle 2	Possible
3rd:	Poor turn or manoeuvre	Vehicle 2	
4th:			
5th:			
6th:			

VEHICLE 1 (CAR) TRAVELLING SOUTH IN LANE 1 OF 2 ALONG A325 FARNBOROUGH ROAD, STOPS AT TRAFFIC LIGHTS ON APPROACH TO PEDESTRIAN CROSSING AT BRADFORDS RBT J/W B3272 HAWLEY LANE. VEHICLE 2 (CAR) TRAVELLING IN LANE 2 OF 2 ALSO STOPS AT LIGHTS. LIGHTS CH

Occurred on A325 FARNBOROUGH ROAD AT JUNCTION WITH B3272 HAWLEY LANE, FARNBOROUGH, HAMPSHIRE

Vehicle Reference 1 Car Starting  
Vehicle movement from N to S No tow / articulation Leaving the main road  
On main carriageway No skidding, jack-knifing or overturning  
Location at impact Jct Approach First impact Offside Hit vehicle: 2  
Hit object in road None Off road: None  
Did not leave carr Age of Driver 27 Male  
Not hit and run  
Driver Postcode: GU147NP VRM: X792HAN Left hand drive:

Casualty Reference: 1 Vehicle: 1 Age: 27 Male Driver/rider Severity: Slight  
Not a pupil Postcode GU147NP  
Seatbelt Not Applicable Cycle helmet:

Vehicle Reference 2 Car Changing lane to right  
Vehicle movement from N to S No tow / articulation Leaving the main road  
On main carriageway No skidding, jack-knifing or overturning  
Location at impact Jct Approach First impact Front Hit vehicle: 1  
Hit object in road None Off road: None  
Did not leave carr Age of Driver 25 Female  
Hit and run  
Driver Postcode: KT92PL VRM: MF55ZKL Left hand drive:

Accidents between dates 01/08/2009 and 31/07/2012 (36) months

Selection:

Notes:

Selected using Build Query : ; Refined using Accidents within selected Polygons -RPU Statistics Request ("JP Farnborough")

090483885 07/11/2009 Time 1120 Vehicles 2 Casualties 1 Slight  
E:487318 N: 149435 First Road: B 3208 Road Type Single carriageway  
Speed limit: 30 Junction Detail: Pri Drive Give way or controlled Unclassified  
Crossing: Control None Facilities: None within 50m Road surface Dry  
Daylight:street lights present Fine without high winds  
Special Conditions at Site None Carriageway Hazards: None  
Place accident reported: At scene DfT Special Projects:

Causation

	Factor:	Participant:	Confidence:
1st:	Poor turn or manoeuvre	Vehicle 1	Very Likely
2nd:	Following too close	Vehicle 2	Possible
3rd:			
4th:			
5th:			
6th:			

BOTH VEHS TRAVELLING NORTHEAST ALONG B3208 LOWER FARNHAM ROAD. VEH 1 (VAN) INDICATED TO TURN LEFT INTO DRIVEWAY OF NUMBER 200, BUT SWINGS OUT INTO OPPOSING CARRIAGEWAY IN ORDER TO MAKE THE TURN. ON SEEING VEH 1 INDICATE LEFT, VEH 2 (CAR) BEGAN TO OVE  
Occurred on B3208 LOWER FARNHAM ROAD AT JUNCTION WITH DRIVEWAY TO NUMBER 200, ALDERSHOT, HAMPSHIRE

Vehicle Reference 1 Van or Goods 3.5 tonnes mgw and under Turning left  
Vehicle movement from SW to NW No tow / articulation Leaving the main road  
On main carriageway No skidding, jack-knifing or overturning  
Location at impact Mid Junction - on roundabout or 1 First impact Offside Hit vehicle: 2  
Hit object in road None Off road: None  
Did not leave carr Age of Driver 28 Male  
Not hit and run Breath test Negative  
Driver Postcode: GU124EN VRM: LP08ATX Left hand drive:

Vehicle Reference 2 Car Overtaking moving vehicle O/S  
Vehicle movement from SW to NE No tow / articulation Leaving the main road  
On main carriageway No skidding, jack-knifing or overturning  
Location at impact Mid Junction - on roundabout or 1 First impact Offside Hit vehicle: 1  
Hit object in road None Off road: None  
Did not leave carr Age of Driver 52 Female  
Not hit and run Breath test Negative  
Driver Postcode: GU113RL VRM: RE52OOX Left hand drive:

Casualty Reference: 1 Vehicle: 2 Age: 45 Male Passenger Severity: Slight  
Not a pupil Postcode PO64DQ  
Seatbelt Not Applicable Cycle helmet:  
Front seat



Accidents between dates 01/08/2009 and 31/07/2012 (36) months

Selection:

Notes:

Selected using Build Query : ; Refined using Accidents within selected Polygons -RPU Statistics Request ("JP Farnborough")

090483900 07/11/2009 Time 1110 Vehicles 3 Casualties 2 Slight  
E:488480 N: 153708 First Road: A 331 Road Type 1  
Speed limit: 60 Junction Detail: Roundabout Give way or controlled Unclassified  
Crossing: Control None Facilities: None within 50m Road surface Dry  
Daylight: no street lighting Fine without high winds  
Special Conditions at Site None Carriageway Hazards: None  
Place accident reported: At scene DfT Special Projects:

Causation

	Factor:	Participant:	Confidence:
1st:	Nervous/Uncertain/Panic	Vehicle 1	Possible
2nd:	Careless/Reckless/In a hurry	Vehicle 1	Very Likely
3rd:	Aggressive driving	Vehicle 1	Very Likely
4th:	Poor turn or manoeuvre	Vehicle 1	Very Likely
5th:			
6th:			

ALL VEHS (CARS) TRAVELLING SOUTHEAST AROUND ROUNDABOUT OF A331 SOUTHBOUND OFFSLIP AND ENTERING B3166. VEH 1 CUT INFRONT OF VEH 2 CAUSING VEH 2 TO BRAKE HARD. VEH 3 FAILED TO BRAKE IN TIME AND COLLIDED WITH REAR OF VEH 2. VEH 1 FAILED TO STOP AT SCENE

Occurred on A331 SOUTHBOUND ROUNDABOUT AT JUNCTION WITH B3166, NORTH CAMP, FARNBOROUGH, HAMPSHIRE

Vehicle Reference 1 Car Overtaking moving vehicle O/S  
Vehicle movement from NW to E No tow / articulation Leaving the main road  
On main carriageway No skidding, jack-knifing or overturning  
Location at impact Mid Junction - on roundabout or 1 First impact Did not impact Hit vehicle:  
Hit object in road None Off road: None  
Did not leave carr Age of Driver Male  
Non-stop, not hit Breath test Driver not contacted  
Driver Postcode: VRM: N675HLP Left hand drive:

Vehicle Reference 2 Car Going ahead other  
Vehicle movement from NW to E No tow / articulation Leaving the main road  
On main carriageway No skidding, jack-knifing or overturning  
Location at impact Mid Junction - on roundabout or 1 First impact Back Hit vehicle: 3  
Hit object in road None Off road: None  
Did not leave carr Age of Driver 37 Male  
Not hit and run Breath test Negative  
Driver Postcode: GU470XD VRM: X919BPC Left hand drive:

Casualty Reference: 1 Vehicle: 2 Age: 33 Female Passenger Severity: Slight  
Not a pupil Postcode GU470XD  
Seatbelt Not Applicable Cycle helmet:  
Front seat

Accidents between dates 01/08/2009 and 31/07/2012 (36) months

Selection:

Notes:

Selected using Build Query : ; Refined using Accidents within  
selected Polygons -RPU Statistics Request ("JP Farnborough")

Vehicle Reference	3	Car		Going ahead other	
Vehicle movement from	NW	to E	No tow / articulation	Leaving the main road	
On main carriageway			Skidded		
Location at impact	Mid Junction - on roundabout or 1	First impact	Front	Hit vehicle:	2
Hit object in road	None	Off road:	None		
Did not leave carr			Age of Driver	23	Female
Not hit and run		Breath test	Not applicable		
Driver Postcode:	RG245TG	VRM:	RO56CHF	Left hand drive:	
Casualty Reference:	2	Vehicle:	3	Age:	23
				Female	
Not a pupil		Postcode	RG245TG	Driver/rider	Severity: Slight
Seatbelt	Not Applicable	Cycle helmet:			

Accidents between dates 01/08/2009 and 31/07/2012 (36) months

**Selection:**

**Notes:**

Selected using Build Query : ; Refined using Accidents within selected Polygons -RPU Statistics Request ("JP Farnborough")

090491758 12/11/2009 Time 2100 Vehicles 1 Casualties 1 Slight

E:487183 N: 157102 First Road: A 325 Road Type Dual carriageway

Speed limit: 70 Junction Detail: Not within 20m of junction

Crossing: Control None Facilities: Pelican, puffin, toucan etc. Road surface Wet/Damp

Darkness: street lights present and lit Raining without high winds

Special Conditions at Site None Carriageway Hazards: None

Place accident reported: At scene DfT Special Projects:

**Causation**

	Factor:	Participant:	Confidence:
1st:	Dangerous action in carriageway	Casualty 1	Very Likely
2nd:			
3rd:			
4th:			
5th:			
6th:			

VEH 1 (CAR) TRAVELLING SOUTHBOUND ON A325, FARNBOROUGH ROAD OUTSIDE THE SHIP PH. CAS 1 (PEDESTRIAN) CROSSES INTO CARRIAGEWAY FROM EAST PAVEMENT INTO PATH OF VEH 1 ALLOWING NO SPACE TO AVOID COLLISION.

Occurred on A325, FARNBOROUGH ROAD, OUTSIDE THE SHIP PH, FARNBOROUGH, HAMPSHIRE

Vehicle Reference 1 Car Going ahead other  
 Vehicle movement from N to S No tow / articulation Leaving the main road  
 On main carriageway No skidding, jack-knifing or overturning  
 Location at impact Not at, or within 20M of Jct First impact Front Hit vehicle:  
 Hit object in road None Off road: None  
 Did not leave carr Age of Driver 49 Female  
 Not hit and run Breath test Not requested  
 Driver Postcode: GU169RA VRM: S847LMO Left hand drive:

Casualty Reference: 1 Vehicle: 1 Age: 14 Male Pedestrian Severity: Slight  
 Not a pupil Postcode GU148DL  
 Seatbelt Not Applicable Cycle helmet:

Within 50m ped crossing W bound

Driver's nearside

Accidents between dates 01/08/2009 and 31/07/2012 (36) months

Selection:

Notes:

Selected using Build Query : ; Refined using Accidents within selected Polygons -RPU Statistics Request ("JP Farnborough")

090493203 13/11/2009 Time 2015 Vehicles 2 Casualties 1 Serious  
E:488108 N: 149917 First Road: A 323 Road Type Dual carriageway  
Speed limit: 40 Junction Detail: T & Stag Jct Automatic traffic signal Unclassified  
Crossing: Control None Facilities: None within 50m Road surface Wet/Damp  
Darkness: street lights present and lit Raining without high winds  
Special Conditions at Site None Carriageway Hazards: None  
Place accident reported: At scene DfT Special Projects:

Causation

	Factor:	Participant:	Confidence:
1st:	Disobeyed automatic traffic signal	Vehicle 1	Very Likely
2nd:	Careless/Reckless/In a hurry	Vehicle 1	Very Likely
3rd:			
4th:			
5th:			
6th:			

VEH 1 (MOTORCYCLE) TRAVELLING WEST ALONG A323 ASH ROAD DISOBEYED RED ATS AND COLLIDED WITH OFFSIDE VEH 2 (CAR) TRAVELLING NORTH ALONG BLACKWATER WAY AND TURNING RIGHT ONTO A323 ASH ROAD.

Occurred on A323 ASH ROAD AT JUNCTION WITH BLACKWATER WAY, ALDERSHOT, HAMPSHIRE

Vehicle Reference 1 Motor Cycle over 50 cc and up to 125cc Going ahead other  
Vehicle movement from E to W No tow / articulation Leaving the main road  
On main carriageway Skidded  
Location at impact Mid Junction - on roundabout or 1 First impact Front Hit vehicle: 2  
Hit object in road None Off road: None  
Did not leave carr Age of Driver 25 Female  
Not hit and run  
Driver Postcode: GU124UE VRM: N777NEJ Left hand drive:

Casualty Reference: 1 Vehicle: 1 Age: 25 Female Driver/rider Severity: Serious  
Not a pupil Postcode GU124UE  
Seatbelt Not Applicable Cycle helmet:

Vehicle Reference 2 Car Turning right  
Vehicle movement from S to E No tow / articulation Leaving the main road  
On main carriageway No skidding, jack-knifing or overturning  
Location at impact Mid Junction - on roundabout or 1 First impact Offside Hit vehicle: 1  
Hit object in road None Off road: None  
Did not leave carr Age of Driver 34 Female  
Not hit and run  
Driver Postcode: GU124QS VRM: LS54VGK Left hand drive:

Accidents between dates 01/08/2009 and 31/07/2012 (36) months

Selection:

Notes:

Selected using Build Query : ; Refined using Accidents within selected Polygons -RPU Statistics Request ("JP Farnborough")

090495028 15/11/2009 Time 1015 Vehicles 2 Casualties 1 Slight  
E:484775 N: 151090 First Road: U Road Type Single carriageway  
Speed limit: 40 Junction Detail: T & Stag Jct Give way or controlled Unclassified  
Crossing: Control None Facilities: None within 50m Road surface Wet/Damp  
Daylight: no street lighting Fine without high winds  
Special Conditions at Site None Carriageway Hazards: None  
Place accident reported: At scene DfT Special Projects:

Causation

	Factor:	Participant:	Confidence:
1st:	Impaired by alcohol	Vehicle 1	Possible
2nd:	Failed to judge other persons path or speed	Vehicle 2	Very Likely
3rd:			
4th:			
5th:			
6th:			

VEHICLE 1 (VAN) TRAVELLING WEST ALONG BOURLEY ROAD NEGOTIATING LEFT HAND BEND AS VEHICLE 2 (CAR) PULLS OUT OF SUNNY HILL ROAD TURNING RIGHT ACROSS PATH OF VEH 1 AND COLLIDES.

Occurred on BOURLEY ROAD AT JUNCTION WITH SUNNY HILL ROAD (TRACK), ALDERSHOT, HAMPSHIRE

Vehicle Reference 1 Van or Goods 3.5 tonnes mgw and under Going ahead left bend  
Vehicle movement from E to W No tow / articulation Leaving the main road  
On main carriageway No skidding, jack-knifing or overturning  
Location at impact Mid Junction - on roundabout or 1 First impact Front Hit vehicle: 2  
Hit object in road None Off road: None  
Did not leave carr Age of Driver 23 Male  
Not hit and run Breath test Positive  
Driver Postcode: GU124FF VRM: SF04BJX Left hand drive:

Vehicle Reference 2 Car Turning right  
Vehicle movement from S to E No tow / articulation Leaving the main road  
On main carriageway No skidding, jack-knifing or overturning  
Location at impact Mid Junction - on roundabout or 1 First impact Front Hit vehicle: 1  
Hit object in road None Off road: None  
Did not leave carr Age of Driver 18 Male  
Not hit and run Breath test Negative  
Driver Postcode: KT227PA VRM: LB09HVU Left hand drive:

Casualty Reference: 1 Vehicle: 2 Age: 62 Male Passenger Severity: Slight  
Not a pupil Postcode KT186LW  
Seatbelt Not Applicable Cycle helmet:  
Front seat

Accidents between dates 01/08/2009 and 31/07/2012 (36) months

Selection:

Notes:

Selected using Build Query : ; Refined using Accidents within selected Polygons -RPU Statistics Request ("JP Farnborough")

090503035 20/11/2009 Time 1650 Vehicles 2 Casualties 1 Slight  
E:487953 N: 150437 First Road: U Road Type Single carriageway  
Speed limit: 30 Junction Detail: T & Stag Jct Give way or controlled Unclassified  
Crossing: Control None Facilities: None within 50m Road surface Wet/Damp  
Darkness: street lights present and lit Fine without high winds  
Special Conditions at Site None Carriageway Hazards: None  
Place accident reported: Elsewhere DfT Special Projects:

Causation

	Factor:	Participant:	Confidence:
1st:	Failed to judge other persons path or speed	Vehicle 2	Very Likely
2nd:	Stationary or parked vehicle	Vehicle 2	Very Likely
3rd:	Careless/Reckless/In a hurry	Vehicle 2	
4th:			
5th:			
6th:			

VEH 2 (VAN) TRAVELLING NORTH ALONG NORTH LANE OVERTOOK UNKNOWN LORRY WHICH WAS PARKED AGAINST EASTSIDE KERB INTO PATH OF VEH 1 (CAR) TRAVELLING SOUTH ALONG NORTH LANE. VEH 2 COLLIDED WITH VEH 1 AND FAILED TO STOP.

Occurred on NORTH LANE AT JUNCTION WITH ALPHA ROAD, ALDERSHOT, HAMPSHIRE

Vehicle Reference 1 Car Going ahead other  
Vehicle movement from N to S No tow / articulation Leaving the main road  
On main carriageway No skidding, jack-knifing or overturning  
Location at impact Cleared junction or waiting/parke First impact Offside Hit vehicle: 2  
Hit object in road None Off road: None  
Did not leave carr Age of Driver 47 Female  
Not hit and run  
Driver Postcode: GU126NE VRM: EY02XDC Left hand drive:

Casualty Reference: 1 Vehicle: 1 Age: 47 Female Driver/rider Severity: Slight  
Not a pupil Postcode GU126NE  
Seatbelt Not Applicable Cycle helmet:

Vehicle Reference 2 Van or Goods 3.5 tonnes mgw and under Overtaking stat vehicle O/S  
Vehicle movement from S to N No tow / articulation Leaving the main road  
On main carriageway No skidding, jack-knifing or overturning  
Location at impact Jct Approach First impact Offside Hit vehicle: 1  
Hit object in road None Off road: None  
Did not leave carr Age of Driver Not traced  
Hit and run  
Driver Postcode: VRM: W489VLW Left hand drive:

Accidents between dates 01/08/2009 and 31/07/2012 (36) months

Selection:

Notes:

Selected using Build Query : ; Refined using Accidents within selected Polygons -RPU Statistics Request ("JP Farnborough")

090504088 21/11/2009 Time 0950 Vehicles 2 Casualties 2 Slight  
E:486787 N: 152274 First Road: U Road Type Single carriageway  
Speed limit: 30 Junction Detail: T & Stag Jct Automatic traffic signal Unclassified  
Crossing: Control None Facilities: None within 50m Road surface Wet/Damp  
Daylight: no street lighting Fine without high winds  
Special Conditions at Site None Carriageway Hazards: None  
Place accident reported: At scene DfT Special Projects:

Causation

	Factor:	Participant:	Confidence:
1st:	Failed to judge other persons path or speed	Vehicle 1	Very Likely
2nd:	Poor turn or manoeuvre	Vehicle 1	Very Likely
3rd:			
4th:			
5th:			
6th:			

VEHICLE 1 (CAR) TRAVELLING NORTH EAST ON QUEENS AVENUE. VEHICLE 2 (CAR) TRAVELLING SOUTH WEST ON QUEENS AVENUE. VEH 1 TURNS RIGHT INTO PRINCES AVENUE ACROSS THE PATH OF VEH 2 CAUSING COLLISION.

Occurred on QUEENS AVENUE AT THE JUNCTION WITH PRINCES AVENUE, ALDERSHOT, HAMPSHIRE

Vehicle Reference 1 Car Turning right  
Vehicle movement from SW to SE No tow / articulation Leaving the main road  
On main carriageway No skidding, jack-knifing or overturning  
Location at impact Mid Junction - on roundabout or 1 First impact Nearside Hit vehicle: 2  
Hit object in road None Off road: None  
Did not leave carr Age of Driver 32 Male  
Not hit and run Breath test Negative  
Driver Postcode: GU111PR VRM: VE02HZP Left hand drive:

Casualty Reference: 1 Vehicle: 1 Age: 32 Male Driver/rider Severity: Slight  
Not a pupil Postcode GU111PR  
Seatbelt Not Applicable Cycle helmet:

Casualty Reference: 2 Vehicle: 1 Age: 6 Male Passenger Severity: Slight  
Not a pupil Postcode GU111PR  
Seatbelt Not Applicable Cycle helmet:

Back seat

Vehicle Reference 2 Car Going ahead other  
Vehicle movement from NE to SW No tow / articulation Leaving the main road  
On main carriageway No skidding, jack-knifing or overturning  
Location at impact Jct Approach First impact Front Hit vehicle: 1  
Hit object in road None Off road: None  
Did not leave carr Age of Driver 47 Male  
Not hit and run Breath test Negative  
Driver Postcode: GU148DG VRM: F782PCF Left hand drive:



Accidents between dates 01/08/2009 and 31/07/2012 (36) months

Selection:

Notes:

Selected using Build Query : ; Refined using Accidents within selected Polygons -RPU Statistics Request ("JP Farnborough")

090507199 23/11/2009 Time 1731 Vehicles 4 Casualties 1 Slight  
E:486889 N: 153714 First Road: A 325 Road Type Single carriageway  
Speed limit: 30 Junction Detail: T & Stag Jct Give way or controlled Unclassified  
Crossing: Control None Facilities: None within 50m Road surface Wet/Damp  
Darkness: street lights present and lit Fine without high winds  
Special Conditions at Site None Carriageway Hazards: None  
Place accident reported: At scene DfT Special Projects:

Causation

	Factor:	Participant:	Confidence:
1st:	Failed to look properly	Vehicle 1	Very Likely
2nd:	Failed to judge other persons path or speed	Vehicle 1	Very Likely
3rd:			
4th:			
5th:			
6th:			

VEH 4 (CAR) TRAVELLING SOUTH ALONG FARNBOROUGH ROAD STATIONARY IN QUEUE OF TRAFFIC WITH VEH 3 (CAR) BEHIND ALSO STATIONARY. VEH 2 (CAR) STATIONARY BEHIND VEH 3 WHEN VEHICLE 1 (CAR) FAILED TO NOTICE STATIONARY TRAFFIC AND COLLIDED INTO REAR OF VEH 2 S

Occurred on A325 FARNBOROUGH ROAD AT JUNCTION WITH NETLEY STREET, FARNBOROUGH, HAMPSHIRE

Vehicle Reference 1 Car Going ahead other  
Vehicle movement from NE to SW No tow / articulation Leaving the main road  
On main carriageway Skidded  
Location at impact Jct Approach First impact Front Hit vehicle: 2  
Hit object in road None Off road: None  
Did not leave carr Age of Driver 67 Male  
Not hit and run Breath test Negative  
Driver Postcode: GU341RD VRM: RV05SZJ Left hand drive:

Vehicle Reference 2 Car Going ahead but held up  
Vehicle movement from NE to SW No tow / articulation Leaving the main road  
On main carriageway No skidding, jack-knifing or overturning  
Location at impact Jct Approach First impact Back Hit vehicle: 1  
Hit object in road None Off road: None  
Did not leave carr Age of Driver 52 Female  
Not hit and run Breath test Negative  
Driver Postcode: GU11HQ VRM: Y166GEB Left hand drive:

Casualty Reference: 1 Vehicle: 2 Age: 52 Female Driver/rider Severity: Slight  
Not a pupil Postcode GU11HQ  
Seatbelt Not Applicable Cycle helmet:

Accidents between dates 01/08/2009 and 31/07/2012 (36) months

Selection:

Notes:

Selected using Build Query : ; Refined using Accidents within  
selected Polygons -RPU Statistics Request ("JP Farnborough")

Vehicle Reference	3	Car	Going ahead but held up
Vehicle movement from	NE	to SW	No tow / articulation
On main carriageway			Leaving the main road
Location at impact	Jct Approach		No skidding, jack-knifing or overturning
Hit object in road	None		First impact Back
			Off road: None
Did not leave carr			Hit vehicle: 2
Not hit and run		Breath test	Age of Driver 55
Driver Postcode: GU104TA		VRM: LF51RJZ	Male
			Left hand drive:

Vehicle Reference	4	Car	Going ahead but held up
Vehicle movement from	NE	to SW	No tow / articulation
On main carriageway			Leaving the main road
Location at impact	Jct Approach		No skidding, jack-knifing or overturning
Hit object in road	None		First impact Back
			Off road: None
Did not leave carr			Hit vehicle: 3
Not hit and run		Breath test	Age of Driver 78
Driver Postcode: GU146QH		VRM: T87ADP	Female
			Left hand drive:

Accidents between dates 01/08/2009 and 31/07/2012 (36) months

Selection:

Notes:

Selected using Build Query : ; Refined using Accidents within selected Polygons -RPU Statistics Request ("JP Farnborough")

090508781 24/11/2009 Time 1811 Vehicles 1 Casualties 1 Serious  
E:486862 N: 157172 First Road: U Road Type Single carriageway  
Speed limit: 30 Junction Detail: Crossroads Give way or controlled Unclassified  
Crossing: Control None Facilities: None within 50m Road surface Wet/Damp  
Darkness: street lights present and lit Raining with high winds  
Special Conditions at Site None Carriageway Hazards: None  
Place accident reported: At scene DfT Special Projects:

Causation

	Factor:	Participant:	Confidence:
1st:	Failed to judge vehicles path or speed	Casualty 1	Very Likely
2nd:			
3rd:			
4th:			
5th:			
6th:			

CAS 1 (PEDESTRIAN) JOGGING ALONG SOUTH PAVEMENT OF SEDGEMOOR, BEGAN CROSSING TO NORTH PAVEMENT AS VEHICLE 1 (CAR) TRAVELLING SOUTH ALONG MARSTON DRIVE TURNS RIGHT INTO SEDGEMOOR AND COLLIDES WITH CAS 1.

Occurred on SEDGEMOOR AT JUNCTION WITH MARSTON DRIVE, FARNBOROUGH, HAMPSHIRE

Vehicle Reference 1 Car Turning right  
Vehicle movement from N to W No tow / articulation Leaving the main road  
On main carriageway No skidding, jack-knifing or overturning  
Location at impact Mid Junction - on roundabout or 1 First impact Front Hit vehicle:  
Hit object in road None Off road: None  
Did not leave carr Age of Driver 48 Male  
Not hit and run Breath test Negative  
Driver Postcode: GU148JN VRM: RJ06GXR Left hand drive:

Casualty Reference: 1 Vehicle: 1 Age: 44 Female Pedestrian Severity: Serious  
Not a pupil Postcode GU148LN  
Seatbelt Not Applicable Cycle helmet:  
In carr elsewhere N bound  
Driver's offside

Accidents between dates 01/08/2009 and 31/07/2012 (36) months

**Selection:**

**Notes:**

Selected using Build Query : ; Refined using Accidents within selected Polygons -RPU Statistics Request ("JP Farnborough")

090510663 25/11/2009 Time 1430 Vehicles 1 Casualties 1 Slight  
E:487254 N: 153762 First Road: U Road Type Single carriageway  
Speed limit: 30 Junction Detail: Pri Drive Give way or controlled Unclassified  
Crossing: Control None Facilities: None within 50m Road surface Dry  
Daylight:street lights present Fine without high winds  
Special Conditions at Site None Carriageway Hazards: None  
Place accident reported: Elsewhere DfT Special Projects:

**Causation**

	Factor:	Participant:	Confidence:
1st:	Failed to look properly	Vehicle 1	Very Likely
2nd:	Failed to look properly	Casualty 1	Very Likely
3rd:			
4th:			
5th:			
6th:			

VEH 1 (CAR) EXITING PRIVATE CAR PARK OF 2-4 NETLEY STREET AS CAS 1 (PEDESTRIAN) WALKING ALONG PAVEMENT PASSED ACCESS TO NUMBER 2-4, BOTH VEH 1 AND CAS 1 DID NOT LOOK PROPERLY AND COLLIDED.

Occurred on NETLEY STREET AT JUNCTION WITH NUMBER 2-4, FARNBOROUGH, HAMPSHIRE

Vehicle Reference 1 Car Starting  
Vehicle movement from N to S No tow / articulation Leaving the main road  
On main carriageway No skidding, jack-knifing or overturning  
Location at impact Entering main road First impact Offside Hit vehicle:  
Hit object in road None Off road: None  
Did not leave carr Age of Driver 64 Male  
Not hit and run Breath test Driver not contacted  
Driver Postcode: GU146HB VRM: HK57DYS Left hand drive:

Casualty Reference: 1 Vehicle: 1 Age: 64 Male Pedestrian Severity: Slight  
Not a pupil Postcode GU146HB  
Seatbelt Not Applicable Cycle helmet:

On footpath / verge W bound

Movement U/K

Accidents between dates 01/08/2009 and 31/07/2012 (36) months

Selection:

Notes:

Selected using Build Query : ; Refined using Accidents within selected Polygons -RPU Statistics Request ("JP Farnborough")

090511627 26/11/2009 Time 1804 Vehicles 2 Casualties 1 Slight  
E:487217 N: 157295 First Road: A 325 Road Type Dual carriageway  
Speed limit: 40 Junction Detail: Roundabout Give way or controlled A 331  
Crossing: Control None Facilities: None within 50m Road surface Dry  
Darkness: street lights present and lit Fine without high winds  
Special Conditions at Site None Carriageway Hazards: None  
Place accident reported: At scene DfT Special Projects:

Causation

	Factor:	Participant:	Confidence:
1st:	Disobeyed Give Way or Stop sign or markings	Vehicle 1	Possible
2nd:	Disobeyed Give Way or Stop sign or markings	Vehicle 2	Possible
3rd:	Failed to look properly	Vehicle 1	Possible
4th:	Failed to look properly	Vehicle 2	Possible
5th:	Failed to judge other persons path or speed	Vehicle 1	Possible
6th:	Failed to judge other persons path or speed	Vehicle 2	Possible

VEHICLE 1 (CAR) AND VEHICLE 2 (CAR) BOTH TRAVELLING SOUTH ALONG A325 FARNBOROUGH ROAD.  
BOTH DRIVERS NEGOTIATE RBT AT J/W A331 INTENDING TO CONTINUE AHEAD ALONG A325  
FARNBOROUGH ROAD. AS BOTH VEHICLES APPROACH A325 EXIT, NEARSIDE OF VEHICLE 1 AND OFFS  
Occurred on A325 FARNBOROUGH ROAD AT JUNCTION WITH A331 BLACKWATER VALLEY RELIEF ROAD,  
FARNBOROUGH, HAMPSHIRE

Vehicle Reference 1 Car Going ahead other  
Vehicle movement from N to S No tow / articulation Leaving the main road  
On main carriageway No skidding, jack-knifing or overturning  
Location at impact Mid Junction - on roundabout or 1 First impact Nearside Hit vehicle: 2  
Hit object in road None Off road: None  
Did not leave carr Age of Driver 40 Female  
Not hit and run Breath test Negative  
Driver Postcode: GU90LH VRM: KT55BBF Left hand drive:

Casualty Reference: 1 Vehicle: 1 Age: 40 Female Driver/rider Severity: Slight  
Not a pupil Postcode GU90LH  
Seatbelt Not Applicable Cycle helmet:

Vehicle Reference 2 Car Going ahead other  
Vehicle movement from N to S No tow / articulation Leaving the main road  
On main carriageway Overturned  
Location at impact Mid Junction - on roundabout or 1 First impact Offside Hit vehicle: 1  
Hit object in road None Off road: Near / off crash barrier  
Nearside Age of Driver 75 Female  
Not hit and run Breath test Not applicable  
Driver Postcode: RG414DN VRM: LD54VCO Left hand drive:

Accidents between dates 01/08/2009 and 31/07/2012 (36) months

Selection:

Notes:

Selected using Build Query : ; Refined using Accidents within selected Polygons -RPU Statistics Request ("JP Farnborough")

090511878 26/11/2009 Time 2228 Vehicles 2 Casualties 1 Slight  
E:481982 N: 151909 First Road: U Road Type Dual carriageway  
Speed limit: 30 Junction Detail: T & Stag Jct Give way or controlled B 3013  
Crossing: Control None Facilities: None within 50m Road surface Dry  
Darkness: street lights present and lit Fine without high winds  
Special Conditions at Site None Carriageway Hazards: None  
Place accident reported: At scene DfT Special Projects:

Causation

	Factor:	Participant:	Confidence:
1st:	Disobeyed Give Way or Stop sign or markings	Vehicle 1	Possible
2nd:	Poor turn or manoeuvre	Vehicle 1	Possible
3rd:	Failed to look properly	Vehicle 1	
4th:			
5th:			
6th:			

VEH 1 (CAR), HEADING WEST ALONG BOURLEY ROAD, TURNED RIGHT INTO BEACON HILL ROAD INTO THE PATH OF VEH 2 (MOTORBIKE), WHICH WAS HEADING SOUTH. VEH 2 CONSEQUENTLY STRUCK THE OFFSIDE OF VEH 1.

Occurred on BOURLEY ROAD AT THE JUNCTION WITH BEACON HILL ROAD, FLEET, HAMPSHIRE

Vehicle Reference 1 Car Turning right  
Vehicle movement from E to N No tow / articulation Leaving the main road  
On main carriageway No skidding, jack-knifing or overturning  
Location at impact Mid Junction - on roundabout or 1 First impact Offside Hit vehicle: 2  
Hit object in road None Off road: None  
Did not leave carr Age of Driver 20 Male  
Not hit and run Breath test Negative  
Driver Postcode: GU113LA VRM: RE04HPL Left hand drive:

Vehicle Reference 2 Motor Cycle over 125 cc and up to 500cc Going ahead other  
Vehicle movement from N to S No tow / articulation Leaving the main road  
On main carriageway No skidding, jack-knifing or overturning  
Location at impact Mid Junction - on roundabout or 1 First impact Front Hit vehicle: 1  
Hit object in road None Off road: None  
Did not leave carr Age of Driver 18 Female  
Not hit and run Breath test Not applicable  
Driver Postcode: DT1 2TL VRM: HF09EVS Left hand drive:

Casualty Reference: 1 Vehicle: 2 Age: 18 Female Driver/rider Severity: Slight  
Not a pupil Postcode DT1 2TL  
Seatbelt Not Applicable Cycle helmet:

Accidents between dates 01/08/2009 and 31/07/2012 (36) months

**Selection:**

**Notes:**

Selected using Build Query : ; Refined using Accidents within selected Polygons -RPU Statistics Request ("JP Farnborough")

090515482 29/11/2009 Time 1703 Vehicles 1 Casualties 1 Slight  
E:482615 N: 151534 First Road: U Road Type Single carriageway  
Speed limit: 50 Junction Detail: Not within 20m of junction  
Crossing: Control None Facilities: None within 50m Road surface Wet/Damp  
Darkness: no street lighting Raining without high winds  
Special Conditions at Site None Carriageway Hazards: None  
Place accident reported: At scene DfT Special Projects:

**Causation**

	Factor:	Participant:	Confidence:
1st:	Slippery road (due to weather)	Vehicle 1	Very Likely
2nd:	Loss of control	Vehicle 1	Very Likely
3rd:			
4th:			
5th:			
6th:			

VEH 1 (CAR) TRAVELLING SOUTHEAST ALONG BOURLEY ROAD FAILS TO NEGOTIATE SLIGHT LEFT HAND BEND, LOSING CONTROL AND LEAVING ROAD TO OFFSIDE HITTING A TREE.

Occurred on BOURLEY ROAD 790 METERS SOUTHWEST FROM BEACON HILL ROAD, CHURCH CROOKHAM, HAMPSHIRE

Vehicle Reference 1 Car Going ahead left bend  
Vehicle movement from NW to SE No tow / articulation Leaving the main road  
On main carriageway Skidded and overturned  
Location at impact Not at, or within 20M of Jct First impact Front Hit vehicle:  
Hit object in road None Off road: Tree  
O/S Age of Driver 26 Male  
Not hit and run Breath test Negative  
Driver Postcode: RG29QA VRM: FL05YTP Left hand drive:

Casualty Reference: 1 Vehicle: 1 Age: 26 Male Driver/rider Severity: Slight  
Not a pupil Postcode RG29QA  
Seatbelt Not Applicable Cycle helmet:



Accidents between dates 01/08/2009 and 31/07/2012 (36) months

Selection:

Notes:

Selected using Build Query : ; Refined using Accidents within selected Polygons -RPU Statistics Request ("JP Farnborough")

090516037 30/11/2009 Time 0936 Vehicles 3 Casualties 1 Slight  
E:487011 N: 154184 First Road: A 325 Road Type Single carriageway  
Speed limit: 40 Junction Detail: Pri Drive Give way or controlled Unclassified  
Crossing: Control None Facilities: None within 50m Road surface Wet/Damp  
Daylight:street lights present Raining without high winds  
Special Conditions at Site None Carriageway Hazards: None  
Place accident reported: At scene DfT Special Projects:

Causation

	Factor:	Participant:	Confidence:
1st:	Following too close	Vehicle 1	Possible
2nd:	Sudden braking	Vehicle 3	Very Likely
3rd:	Sudden braking	Vehicle 2	
4th:			
5th:			
6th:			

VEH 3 (CAR) TRAVELLING NORTH ALONG A325 FARNBOROUGH ROAD WHEN AN UNKNOWN VEH TRAVELLING IN OPPOSITE DIRECTION TURNED ACROSS PATH OF VEH 3, VEH 3 SLAMED ON BRAKES AND AVOIDED COLLISION. VEH 2 (CAR) BEHIND ALSO STOPPED BUT VEH 1 (CAR) FAILED TO REACT I

Occurred on A325 FARNBOROUGH ROAD AT JUNCTION WITH AVIATOR HOTEL, FARNBOROUGH, HAMPSHIRE

Vehicle Reference 1 Car Going ahead other  
Vehicle movement from S to N No tow / articulation Leaving the main road  
On main carriageway No skidding, jack-knifing or overturning  
Location at impact Jct Approach First impact Front Hit vehicle: 2  
Hit object in road None Off road: None  
Did not leave carr Age of Driver 18 Male  
Not hit and run Breath test Negative  
Driver Postcode: GU111RU VRM: KJ53KLC Left hand drive:

Vehicle Reference 2 Car Going ahead but held up  
Vehicle movement from S to N No tow / articulation Leaving the main road  
On main carriageway No skidding, jack-knifing or overturning  
Location at impact Jct Approach First impact Back Hit vehicle: 1  
Hit object in road None Off road: None  
Did not leave carr Age of Driver 17 Male  
Not hit and run Breath test Negative  
Driver Postcode: GU99EP VRM: P12PFC Left hand drive:

Casualty Reference: 1 Vehicle: 2 Age: 17 Male Driver/rider Severity: Slight  
Not a pupil Postcode GU99EP  
Seatbelt Not Applicable Cycle helmet:

Accidents between dates 01/08/2009 and 31/07/2012 (36) months

Selection:

Notes:

Selected using Build Query : ; Refined using Accidents within selected Polygons -RPU Statistics Request ("JP Farnborough")

Vehicle Reference 3 Car Going ahead but held up  
Vehicle movement from S to N No tow / articulation Leaving the main road  
On main carriageway No skidding, jack-knifing or overturning  
Location at impact Jct Approach First impact Back Hit vehicle: 2  
Hit object in road None Off road: None  
Did not leave carr Age of Driver 40 Male  
Not hit and run Breath test Negative  
Driver Postcode: GU103PF VRM: HV59TZZ Left hand drive:

090516832 30/11/2009 Time 1636 Vehicles 1 Casualties 1 Slight  
E:487527 N: 156705 First Road: U Road Type Single carriageway  
Speed limit: 30 Junction Detail: T & Stag Jct Give way or controlled Unclassified  
Crossing: Control None Facilities: None within 50m Road surface Wet/Damp  
Darkness: street lights present and lit Fine without high winds  
Special Conditions at Site None Carriageway Hazards: None  
Place accident reported: At scene DfT Special Projects:

Causation

	Factor:	Participant:	Confidence:
1st:	Failed to look properly	Vehicle 1	Possible
2nd:	Failed to look properly	Casualty 1	Very Likely
3rd:			
4th:			
5th:			
6th:			

VEH 1 (CAR) TRAVELLING NORTH ALONG SHIP LANE, TURNS RIGHT INTO NEWTOWN ROAD AS CAS 1 (PEDESTRIAN) CROSSES ROAD FAILING TO OBSERVE VEH 1 AND COLLIDES.

Occurred on NEWTOWN ROAD AT JUNCTION WITH SHIP LANE, FARNBOROUGH, HAMPSHIRE

Vehicle Reference 1 Car Turning right  
Vehicle movement from SE to NE No tow / articulation Leaving the main road  
On main carriageway No skidding, jack-knifing or overturning  
Location at impact Mid Junction - on roundabout or 1 First impact Front Hit vehicle:  
Hit object in road None Off road: None  
Did not leave carr Age of Driver 50 Female  
Not hit and run Breath test Negative  
Driver Postcode: GU148BN VRM: RO08OUK Left hand drive:

Casualty Reference: 1 Vehicle: 1 Age: 16 Female Pedestrian Severity: Slight  
Not a pupil Postcode GU126SZ  
Seatbelt Not Applicable Cycle helmet:

In carr elsewhere SE bound  
Driver's nearside

Accidents between dates 01/08/2009 and 31/07/2012 (36) months

**Selection:**

**Notes:**

Selected using Build Query : ; Refined using Accidents within selected Polygons -RPU Statistics Request ("JP Farnborough")

090517078 30/11/2009 Time 2040 Vehicles 1 Casualties 1 Serious  
E:482122 N: 151938 First Road: U Road Type Single carriageway  
Speed limit: 40 Junction Detail: Not within 20m of junction  
Crossing: Control None Facilities: None within 50m Road surface Wet/Damp  
Darkness: no street lighting Fine without high winds  
Special Conditions at Site Mud Carriageway Hazards: None  
Place accident reported: At scene DfT Special Projects:

**Causation**

	Factor:	Participant:	Confidence:
1st:	Deposit on road (eg oil, mud, chippings)	Vehicle 1	Very Likely
2nd:	Slippery road (due to weather)	Vehicle 1	Very Likely
3rd:	Travelling too fast for conditions	Vehicle 1	Very Likely
4th:	Loss of control	Vehicle 1	Very Likely
5th:			
6th:			

VEH 1 (MOTORCYCLE) TRAVELLING EAST ALONG BOURLEY ROAD TRAVELLING SOUTHEAST AROUND RIGHT HAND BEND LOST CONTROL OF VEH DUE TO SLIPPERY ROAD LEAVING CARRIAGEWAY TO NEARSIDE INTO WOODLAND.

Occurred on BOURLEY ROAD 139 METRES EAST OF BEACON HILL ROAD, ALDERSHOT, HAMPSHIRE

Vehicle Reference 1 Motorcycle over 500cc Going ahead right bend  
Vehicle movement from W to SE No tow / articulation Leaving the main road  
On main carriageway Skidded  
Location at impact Not at, or within 20M of Jct First impact Nearside Hit vehicle:  
Hit object in road None Off road: None  
Nearside Age of Driver 43 Male  
Not hit and run Breath test Negative  
Driver Postcode: TW148AU VRM: K900HOP Left hand drive:

Casualty Reference: 1 Vehicle: 1 Age: 43 Male Driver/rider Severity: Serious  
Not a pupil Postcode TW148AU  
Seatbelt Not Applicable Cycle helmet:

Accidents between dates 01/08/2009 and 31/07/2012 (36) months

Selection:

Notes:

Selected using Build Query : ; Refined using Accidents within selected Polygons -RPU Statistics Request ("JP Farnborough")

090532696 11/12/2009 Time 1457 Vehicles 2 Casualties 1 Slight  
E:487240 N: 153537 First Road: A 3011 Road Type Single carriageway  
Speed limit: 30 Junction Detail: T & Stag Jct Give way or controlled Unclassified  
Crossing: Control None Facilities: None within 50m Road surface Dry  
Daylight:street lights present Fine without high winds  
Special Conditions at Site None Carriageway Hazards: None  
Place accident reported: At scene DfT Special Projects:

Causation

	Factor:	Participant:	Confidence:
1st:	Failed to look properly	Vehicle 2	Very Likely
2nd:			
3rd:			
4th:			
5th:			
6th:			

VEH 1 (CAR) TRAVELLING WEST ALONG A3011, LYNCHFORD ROAD, AT JUNCTION WITH WINCHESTER ROAD SLOWS DUE TO HEAVY TRAFFIC AHEAD. VEH 2 (CAR) TRAVELLING BEHIND VEH 1 DOES NOT REACT IN TIME AND COLLIDES INTO REAR OF VEH 1.

Occurred on A3011 LYNCHFORD ROAD AT JUNCTION WITH WINCHESTER STREET, FARNBOROUGH, HAMPSHIRE

Vehicle Reference 1 Car Going ahead but held up  
Vehicle movement from E to W No tow / articulation Leaving the main road  
On main carriageway No skidding, jack-knifing or overturning  
Location at impact Jct Approach First impact Back Hit vehicle: 2  
Hit object in road None Off road: None  
Did not leave carr Age of Driver 55 Female  
Not hit and run Breath test Negative  
Driver Postcode: GU466NL VRM: OE04TNF Left hand drive:

Casualty Reference: 1 Vehicle: 1 Age: 55 Female Driver/rider Severity: Slight  
Not a pupil Postcode GU466NL  
Seatbelt Not Applicable Cycle helmet:

Vehicle Reference 2 Car Starting  
Vehicle movement from E to W No tow / articulation Leaving the main road  
On main carriageway No skidding, jack-knifing or overturning  
Location at impact Jct Approach First impact Front Hit vehicle: 1  
Hit object in road None Off road: None  
Did not leave carr Age of Driver 59 Male  
Not hit and run Breath test Negative  
Driver Postcode: GU479RN VRM: OE03KGJ Left hand drive:

Accidents between dates 01/08/2009 and 31/07/2012 (36) months

Selection:

Notes:

Selected using Build Query : ; Refined using Accidents within selected Polygons -RPU Statistics Request ("JP Farnborough")

090520031 02/12/2009 Time 1915 Vehicles 1 Casualties 1 Slight  
E:487437 N: 154201 First Road: U Road Type Single carriageway  
Speed limit: 30 Junction Detail: Not within 20m of junction  
Crossing: Control None Facilities: None within 50m Road surface Wet/Damp  
Darkness: street lights present and lit Raining without high winds  
Special Conditions at Site None Carriageway Hazards: None  
Place accident reported: At scene DfT Special Projects:

Causation

	Factor:	Participant:	Confidence:
1st:	Failed to look properly	Vehicle 1	Possible
2nd:	Failed to look properly	Casualty 1	Possible
3rd:			
4th:			
5th:			
6th:			

VEHICLE 1 (CAR) TRAVELLING WEST ON READING ROAD COLLIDES WITH PEDESTRIAN WHO WAS CROSSING NORTHBOUND FROM DRIVERS NEARSIDE.

Occurred on READING ROAD APPROXIMATELY 30 METRES WEST OF YORK ROAD, FARNBOROUGH, HAMPSHIRE

Vehicle Reference 1 Car Going ahead other  
Vehicle movement from E to W No tow / articulation Leaving the main road  
On main carriageway No skidding, jack-knifing or overturning  
Location at impact Not at, or within 20M of Jct First impact Front Hit vehicle:  
Hit object in road None Off road: None  
Did not leave carr Age of Driver 52 Female  
Not hit and run Breath test Negative  
Driver Postcode: GU146QX VRM: RX51GOJ Left hand drive:

Casualty Reference: 1 Vehicle: 1 Age: 64 Female Pedestrian Severity: Slight  
Not a pupil Postcode GU146OT  
Seatbelt Not Applicable Cycle helmet:

In carr elsewhere N bound

Driver's nearside

Accidents between dates 01/08/2009 and 31/07/2012 (36) months

Selection:

Notes:

Selected using Build Query : ; Refined using Accidents within selected Polygons -RPU Statistics Request ("JP Farnborough")

090525991 07/12/2009 Time 0910 Vehicles 3 Casualties 1 Slight

E:487234 N: 154734 First Road: U Road Type Single carriageway

Speed limit: 30 Junction Detail: Not within 20m of junction

Crossing: Control None Facilities: None within 50m Road surface Wet/Damp

Daylight:street lights present Raining without high winds

Special Conditions at Site None Carriageway Hazards: None

Place accident reported: At scene DfT Special Projects:

Causation

	Factor:	Participant:	Confidence:
1st:	Poor turn or manoeuvre	Vehicle 2	Very Likely
2nd:	Junction restart	Vehicle 1	Very Likely
3rd:	Stationary or parked vehicle	Vehicle 1	Very Likely
4th:	Stationary or parked vehicle	Vehicle 2	Very Likely
5th:			
6th:			

VEH 1 (CAR), INTENDING TO TURN RIGHT FROM FARNBOROUGH TECH COLLEGE INTO BOUNDARY ROAD, WAS LET OUT BY VEHICLES HEADING EAST. VEH 1 MOVED OFF, AND WAS STRUCK BY VEH 2 (MOPED) WHICH WAS OVERTAKING THE EASTBOUND TRAFFIC. VEH 2 WENT ON TO SLIDE INTO VE

Occurred on BOUNDARY ROAD, OUTSIDE ENTRANCE TO FARNBOROUGH TECH COLLEGE, FARNBOROUGH, HAMPSHIRE

Vehicle Reference 1 Car Turning right  
Vehicle movement from N to W No tow / articulation Leaving the main road  
On main carriageway No skidding, jack-knifing or overturning  
Location at impact Not at, or within 20M of Jct First impact Offside Hit vehicle: 2  
Hit object in road None Off road: None  
Did not leave carr Age of Driver 47 Female  
Not hit and run Breath test Negative  
Driver Postcode: GU140LG VRM: W993KPA Left hand drive:

Vehicle Reference 2 Motorcycle 50cc and under Overtaking stat vehicle O/S  
Vehicle movement from W to E No tow / articulation Leaving the main road  
On main carriageway No skidding, jack-knifing or overturning  
Location at impact Not at, or within 20M of Jct First impact Front Hit vehicle: 1  
Hit object in road None Off road: None  
Did not leave carr Age of Driver 16 Female  
Not hit and run Breath test Negative  
Driver Postcode: GU113AB VRM: RX59FFC Left hand drive:

Casualty Reference: 1 Vehicle: 2 Age: 16 Female Driver/rider Severity: Slight  
School pupil to/from school Postcode GU113AB  
Seatbelt Not Applicable Cycle helmet:

Accidents between dates 01/08/2009 and 31/07/2012 (36) months

Selection:

Notes:

Selected using Build Query : ; Refined using Accidents within selected Polygons -RPU Statistics Request ("JP Farnborough")

Vehicle Reference 3 Car Parked  
Vehicle movement from Park to Parked No tow / articulation Leaving the main road  
On main carriageway No skidding, jack-knifing or overturning  
Location at impact Not at, or within 20M of Jct First impact Back Hit vehicle: 2  
Hit object in road None Off road: None  
Did not leave carr Age of Driver 44 Female  
Not hit and run Breath test Driver not contacted  
Driver Postcode: 3 VRM: NG53DFU Left hand drive:

090528345 08/12/2009 Time 1930 Vehicles 1 Casualties 1 Slight  
E:488400 N: 153634 First Road: A 331 Road Type Slip road  
Speed limit: 70 Junction Detail: Not within 20m of junction  
Crossing: Control None Facilities: None within 50m Road surface Wet/Damp  
Darkness: no street lighting Raining without high winds  
Special Conditions at Site None Carriageway Hazards: None  
Place accident reported: At scene DfT Special Projects:

Causation

	Factor:	Participant:	Confidence:
1st:	Loss of control	Vehicle 1	Very Likely
2nd:	Careless/Reckless/In a hurry	Vehicle 1	Possible
3rd:	Fatigue	Vehicle 1	
4th:			
5th:			
6th:			

VEH 1 (CAR) TRAVELLING SOUTH ON SLIP FOR A331 SOUTHBOUND, ACCELERATES THEN LOSES CONTROL AS BACK END SLIPS OUT, DRIVER UNABLE TO REGAIN CONTROL EXITS ROAD TO NEARSIDE AND ROLLS.

Occurred on A331 SOUTHBOUND ON SLIP FROM NORTH CAMP, FARNBOROUGH, HAMPSHIRE

Vehicle Reference 1 Car Going ahead left bend  
Vehicle movement from NE to S No tow / articulation Leaving the main road  
On main carriageway Skidded and overturned  
Location at impact Not at, or within 20M of Jct First impact Nearside Hit vehicle:  
Hit object in road None Off road: None  
Nearside Age of Driver 31 Male  
Not hit and run Breath test Negative  
Driver Postcode: GU129LA VRM: SE54UOC Left hand drive:  
Casualty Reference: 1 Vehicle: 1 Age: 31 Male Driver/rider Severity: Slight  
Not a pupil Postcode GU129LA  
Seatbelt Not Applicable Cycle helmet:



Accidents between dates 01/08/2009 and 31/07/2012 (36) months

Selection:

Notes:

Selected using Build Query : ; Refined using Accidents within selected Polygons -RPU Statistics Request ("JP Farnborough")

090528424 08/12/2009 Time 2010 Vehicles 2 Casualties 1 Slight  
E:488405 N: 153539 First Road: A 331 Road Type Dual carriageway  
Speed limit: 70 Junction Detail: Slip Road Give way or controlled A 331  
Crossing: Control None Facilities: None within 50m Road surface Wet/Damp  
Darkness: no street lighting Raining without high winds  
Special Conditions at Site None Carriageway Hazards: None  
Place accident reported: At scene DfT Special Projects:

Causation

	Factor:	Participant:	Confidence:
1st:	Failed to look properly	Vehicle 1	Very Likely
2nd:			
3rd:			
4th:			
5th:			
6th:			

VEH 1 (CAR) TRAVELLING OFF A331 SLIP ROAD ONTO A331, FARNBOROUGH, 10M FROM BRIDGE. VEH 1 FAILS TO ENTER CARRIAGEWAY AND CONTINUES INTO THE REAR OF STATIONARY VEH 2 (POLICE M/CYCLE) AND COLLIDES.

Occurred on A331, BLACK WATER VALLEY ROAD, 10M FROM BRIDGE, FARNBOROUGH, HAMPSHIRE

Vehicle Reference 1 Car Going ahead other  
Vehicle movement from NE to S No tow / articulation Leaving the main road  
On main carriageway No skidding, jack-knifing or overturning  
Location at impact Entering main road First impact Front Hit vehicle: 2  
Hit object in road None Off road: None  
Did not leave carr Age of Driver 21 Male  
Not hit and run Breath test Negative  
Driver Postcode: GU126HN VRM: RA56MZL Left hand drive:

Vehicle Reference 2 Motorcycle over 500cc Parked  
Vehicle movement from Park to Parked No tow / articulation Leaving the main road  
On lay-by or hard shoulder No skidding, jack-knifing or overturning  
Location at impact Mid Junction - on roundabout or 1 First impact Back Hit vehicle: 1  
Hit object in road None Off road: None  
Nearside Age of Driver 21 Male  
Not hit and run Breath test Negative  
Driver Postcode: GU126HN VRM: HX58GZZ Left hand drive:

Casualty Reference: 1 Vehicle: 2 Age: 21 Male Driver/rider Severity: Slight  
Not a pupil Postcode GU126HN  
Seatbelt Not Applicable Cycle helmet:

Accidents between dates 01/08/2009 and 31/07/2012 (36) months

**Selection:**

**Notes:**

Selected using Build Query : ; Refined using Accidents within selected Polygons -RPU Statistics Request ("JP Farnborough")

090529275 09/12/2009 Time 1320 Vehicles 1 Casualties 1 Slight  
E:486979 N: 155343 First Road: U Road Type Single carriageway  
Speed limit: 30 Junction Detail: Not within 20m of junction  
Crossing: Control None Facilities: Zebra crossing Road surface Dry  
Daylight:street lights present Fine without high winds  
Special Conditions at Site None Carriageway Hazards: None  
Place accident reported: At scene DfT Special Projects:

**Causation**

	Factor:	Participant:	Confidence:
1st:	Failed to look properly	Casualty 1	Very Likely
2nd:	Crossed road masked by stationary veh	Casualty 1	Very Likely
3rd:			
4th:			
5th:			
6th:			

VEH 1 (CAR) TRAVELLING NORTHEAST ALONG KINGSMEAD, PASSING STATIONARY BUS IN BUS STOP WHEN CAS 1 (PEDESTIAN) STEPPED OUT INTO ROAD FROM BEHIND BUS COLLIDING WITH CAR.  
Occurred on KINGDMEAD, FARNBOROUGH, HAMPSHIRE

Vehicle Reference 1 Car Going ahead other  
Vehicle movement from SW to NE No tow / articulation Leaving the main road  
On main carriageway No skidding, jack-knifing or overturning  
Location at impact Not at, or within 20M of Jct First impact Front Hit vehicle:  
Hit object in road None Off road: None  
Did not leave carr Age of Driver 18 Male  
Not hit and run Breath test Negative  
Driver Postcode: GU149LH VRM: V283ENN Left hand drive:

Casualty Reference: 1 Vehicle: 1 Age: 42 Male Pedestrian Severity: Slight  
Not a pupil Postcode S122SQ  
Seatbelt Not Applicable Cycle helmet:  
Within 50m ped crossing S bound  
Driver's offside

Accidents between dates 01/08/2009 and 31/07/2012 (36) months

Selection:

Notes:

Selected using Build Query : ; Refined using Accidents within selected Polygons -RPU Statistics Request ("JP Farnborough")

090535329 13/12/2009 Time 1352 Vehicles 1 Casualties 1 Serious  
E:487255 N: 150042 First Road: A 323 Road Type Single carriageway  
Speed limit: 30 Junction Detail: Not within 20m of junction  
Crossing: Control None Facilities: None within 50m Road surface Dry  
Daylight: no street lighting Fine without high winds  
Special Conditions at Site None Carriageway Hazards: None  
Place accident reported: At scene DfT Special Projects:

Causation

	Factor:	Participant:	Confidence:
1st:	Impaired by alcohol	Casualty 1	Very Likely
2nd:	Failed to look properly	Casualty 1	Very Likely
3rd:			
4th:			
5th:			
6th:			

VEH 1 (CAR), HEADING EAST ALONG ASH ROAD, SLOWED FOR A VEHICLE AHEAD WHICH WAS TURNING INTO A PETROL STATION. WHEN VEH 1 MOVED OFF, A DRUNK PEDESTRIAN WALKED OUT IN FRONT AND WAS CONSEQUENTLY STRUCK BY VEH 1.

Occurred on ASH ROAD, OUTSIDE THE PETROL STATION, ALDERSHOT, HAMPSHIRE

Vehicle Reference 1 Car Going ahead left bend  
Vehicle movement from NW to E No tow / articulation Leaving the main road  
On main carriageway No skidding, jack-knifing or overturning  
Location at impact Not at, or within 20M of Jct First impact Front Hit vehicle:  
Hit object in road None Off road: None  
Did not leave carr Age of Driver 38 Male  
Not hit and run Breath test Negative  
Driver Postcode: GU113GY VRM: V817GDK Left hand drive:

Casualty Reference: 1 Vehicle: 1 Age: 64 Male Pedestrian Severity: Serious  
Not a pupil Postcode GU124EY  
Seatbelt Not Applicable Cycle helmet:  
In carr elsewhere S bound  
Driver's nearside

Accidents between dates 01/08/2009 and 31/07/2012 (36) months

**Selection:**

**Notes:**

Selected using Build Query : ; Refined using Accidents within selected Polygons -RPU Statistics Request ("JP Farnborough")

090535887 13/12/2009 Time 2130 Vehicles 2 Casualties 3 Slight  
E:487830 N: 150991 First Road: U Road Type Single carriageway  
Speed limit: 30 Junction Detail: T & Stag Jct Give way or controlled Unclassified  
Crossing: Control None Facilities: None within 50m Road surface Dry  
Darkness: street lights present and lit Fine without high winds  
Special Conditions at Site None Carriageway Hazards: None  
Place accident reported: Elsewhere DfT Special Projects:

**Causation**

	Factor:	Participant:	Confidence:
1st:	Sudden braking	Vehicle 2	Very Likely
2nd:			
3rd:			
4th:			
5th:			
6th:			

VEH 1 (CAR) WAS HEADING SOUTH ALONG NORTH LANE BEHIND VEH 2 (CAR), WHEN VEH 2 BRAKED SUDDENLY. VEH 1 CONSEQUENTLY STRUCK VEH 2 FROM BEHIND.

Occurred on HIGH STREET AT THE JUNCTION WITH REDAN ROAD, ALDERSHOT, HAMPSHIRE

Vehicle Reference 1 Car Going ahead other  
Vehicle movement from N to S No tow / articulation Leaving the main road  
On main carriageway No skidding, jack-knifing or overturning  
Location at impact Jct Approach First impact Front Hit vehicle: 2  
Hit object in road None Off road: None  
Did not leave carr Age of Driver 23 Female  
Not hit and run Breath test Driver not contacted  
Driver Postcode: GU124TL VRM: N295MPN Left hand drive:

Casualty Reference: 1 Vehicle: 1 Age: 23 Female Driver/rider Severity: Slight  
Not a pupil Postcode GU124TL  
Seatbelt Not Applicable Cycle helmet:

Casualty Reference: 2 Vehicle: 1 Age: 29 Male Passenger Severity: Slight  
Not a pupil Postcode GU124TL  
Seatbelt Not Applicable Cycle helmet:

Front seat

Casualty Reference: 3 Vehicle: 1 Age: 44 Female Passenger Severity: Slight  
Not a pupil Postcode GU140BW  
Seatbelt Not Applicable Cycle helmet:

Back seat

Accidents between dates 01/08/2009 and 31/07/2012 (36) months

Selection:

Notes:

Selected using Build Query : ; Refined using Accidents within  
selected Polygons -RPU Statistics Request ("JP Farnborough")

Vehicle Reference	2	Car	Going ahead other
Vehicle movement from	N	to S	No tow / articulation
On main carriageway			Leaving the main road
Location at impact	Jct Approach		No skidding, jack-knifing or overturning
Hit object in road	None		First impact Back
			Off road: None
Did not leave carr			Hit vehicle: 1
Not hit and run			Age of Driver 50
Driver Postcode:	GU112EU	Breath test	Female
		VRM:	Driver not contacted
			N366XKO
			Left hand drive:

Accidents between dates 01/08/2009 and 31/07/2012 (36) months

Selection:

Notes:

Selected using Build Query : ; Refined using Accidents within selected Polygons -RPU Statistics Request ("JP Farnborough")

090540493 17/12/2009 Time 0815 Vehicles 2 Casualties 2 Slight  
E:486756 N: 153470 First Road: U Road Type Single carriageway  
Speed limit: 30 Junction Detail: Roundabout Give way or controlled A 325  
Crossing: Control None Facilities: None within 50m Road surface Frost/Ice  
Daylight:street lights present Fine without high winds  
Special Conditions at Site None Carriageway Hazards: None  
Place accident reported: At scene DfT Special Projects:

Causation

	Factor:	Participant:	Confidence:
1st:	Failed to judge other persons path or speed	Vehicle 2	Very Likely
2nd:			
3rd:			
4th:			
5th:			
6th:			

VEHICLE 1 (CAR) TRAVELLING EAST ON GOVERNMENT HOUSE ROAD STOPPED AT QUEENS ROUNDABOUT. VEHICLE 2 (BUS) TRAVELLING IN THE SAME DIRECTION FAILED TO BRAKE IN TIME AND COLLIDED WITH THE REAR OF VEH 1.

Occurred on GOVERNMENT HOUSE ROAD AT THE ROUNDABOUT JUNCTION WITH QUEENS ROUNDABOUT, FARNBOROUGH, HAMPSHIRE

Vehicle Reference 1 Car Going ahead but held up  
Vehicle movement from W to E No tow / articulation Leaving the main road  
On main carriageway No skidding, jack-knifing or overturning  
Location at impact Jct Approach First impact Back Hit vehicle: 2  
Hit object in road None Off road: None  
Did not leave carr Age of Driver 20 Male  
Not hit and run  
Driver Postcode: GU124UF VRM: LX55ZTB Left hand drive:

Casualty Reference: 1 Vehicle: 1 Age: 20 Male Driver/rider Severity: Slight  
Not a pupil Postcode GU124UF  
Seatbelt Not Applicable Cycle helmet:

Casualty Reference: 2 Vehicle: 1 Age: 45 Male Passenger Severity: Slight  
Not a pupil Postcode GU124HF  
Seatbelt Not Applicable Cycle helmet:

Front seat

Vehicle Reference 2 Bus or coach Going ahead other  
Vehicle movement from W to E No tow / articulation Leaving the main road  
On main carriageway No skidding, jack-knifing or overturning  
Location at impact Jct Approach First impact Front Hit vehicle: 1  
Hit object in road None Off road: None  
Did not leave carr Age of Driver 28 Male  
Not hit and run  
Driver Postcode: GU111LJ VRM: GX08HBP Left hand drive:

Accidents between dates 01/08/2009 and 31/07/2012 (36) months

Selection:

Notes:

Selected using Build Query : ; Refined using Accidents within selected Polygons -RPU Statistics Request ("JP Farnborough")

090541401 17/12/2009 Time 1745 Vehicles 1 Casualties 1 Slight  
E:487191 N: 149370 First Road: A 324 Road Type Single carriageway  
Speed limit: 30 Junction Detail: T & Stag Jct Give way or controlled Unclassified  
Crossing: Control None Facilities: Central reservation Road surface Frost/Ice  
Darkness: street lights present and lit Snowing without high winds  
Special Conditions at Site None Carriageway Hazards: None  
Place accident reported: At scene DfT Special Projects:

Causation

	Factor:	Participant:	Confidence:
1st:	Impaired by alcohol	Casualty 1	Very Likely
2nd:	Road layout (eg bend, hill etc.)	Vehicle 1	Possible
3rd:	Failed to look properly	Casualty 1	
4th:			
5th:			
6th:			

VEHICLE 1 (CAR) TRAVELLING SOUTH WEST ON THE A324 LOWER FARNHAM ROAD OVER SLIGHT CREST OF HILL, WHEN CAS 1 (PEDESTRIAN) CROSSED ROAD IN A SOUTH EAST DIRECTION AND IS HIT BY VEH 1.  
Occurred on A324 LOWER FARNHAM ROAD AT THE JUNCTION WITH CHURCH ROAD, ALDERSHOT, HAMPSHIRE

Vehicle Reference 1 Car Going ahead other  
Vehicle movement from NE to SW No tow / articulation Leaving the main road  
On main carriageway Skidded  
Location at impact Cleared junction or waiting/parke First impact Front Hit vehicle:  
Hit object in road None Off road: None  
Did not leave carr Age of Driver 31 Male  
Not hit and run Breath test Not requested  
Driver Postcode: GU359PY VRM: AD58XUS Left hand drive:

Casualty Reference: 1 Vehicle: 1 Age: 55 Male Pedestrian Severity: Slight  
Not a pupil Postcode GU113SD  
Seatbelt Not Applicable Cycle helmet:

In cent carr SE bound

Driver's offside



Accidents between dates 01/08/2009 and 31/07/2012 (36) months

**Selection:**

**Notes:**

Selected using Build Query : ; Refined using Accidents within selected Polygons -RPU Statistics Request ("JP Farnborough")

090547264 07/12/2009 Time 1615 Vehicles 2 Casualties 1 Slight  
E:487030 N: 155129 First Road: A 325 Road Type Dual carriageway  
Speed limit: 50 Junction Detail: Not within 20m of junction  
Crossing: Control None Facilities: None within 50m Road surface Wet/Damp  
Daylight:street lights present Raining without high winds  
Special Conditions at Site None Carriageway Hazards: None  
Place accident reported: At scene DfT Special Projects:

**Causation**

	Factor:	Participant:	Confidence:
1st:	Travelling too fast for conditions	Vehicle 2	Very Likely
2nd:			
3rd:			
4th:			
5th:			
6th:			

VEH 1 TRAVELLING NORTH EAST ALONG A325 FARNBOROUGH ROAD IS STATIONARY IN QUEUE OF TRAFFIC IN LANE 2 OF 2. VEH 2 (4 BY 4) TRAVELLING BEHIND VEH 1 FAILED TO STOP AND COLLIDED WITH REAR OF VEH 1.

Occurred on A325 FARNBOROUGH ROAD 160 METRES NORTH OF THE JUNCTION WITH A327 MEUDON AVENUE, FARNBOROUGH, HAMPSHIRE

Vehicle Reference 1 Car Going ahead but held up  
Vehicle movement from SW to N No tow / articulation Leaving the main road  
On main carriageway No skidding, jack-knifing or overturning  
Location at impact Not at, or within 20M of Jct First impact Back Hit vehicle: 2  
Hit object in road None Off road: None  
Did not leave carr Age of Driver 42 Male  
Not hit and run Breath test Driver not contacted  
Driver Postcode: GU152BH VRM: C10PHE Left hand drive:

Vehicle Reference 2 Car Going ahead but held up  
Vehicle movement from SW to N No tow / articulation Leaving the main road  
On main carriageway No skidding, jack-knifing or overturning  
Location at impact Not at, or within 20M of Jct First impact Front Hit vehicle: 1  
Hit object in road None Off road: None  
Did not leave carr Age of Driver 39 Male  
Not hit and run Breath test Driver not contacted  
Driver Postcode: GU149SR VRM: H709FPV Left hand drive:

Casualty Reference: 1 Vehicle: 2 Age: 39 Male Driver/rider Severity: Slight  
Not a pupil Postcode GU149SR  
Seatbelt Not Applicable Cycle helmet:

Accidents between dates 01/08/2009 and 31/07/2012 (36) months

**Selection:**

**Notes:**

Selected using Build Query : ; Refined using Accidents within selected Polygons -RPU Statistics Request ("JP Farnborough")

090548560 21/12/2009 Time 1506 Vehicles 1 Casualties 2 Slight  
E:483160 N: 150866 First Road: U Road Type Single carriageway  
Speed limit: 40 Junction Detail: Not within 20m of junction  
Crossing: Control None Facilities: None within 50m Road surface Snow  
Daylight: no street lighting Snowing without high winds  
Special Conditions at Site None Carriageway Hazards: None  
Place accident reported: At scene DfT Special Projects:

**Causation**

	Factor:	Participant:	Confidence:
1st:	Slippery road (due to weather)	Vehicle 1	Very Likely
2nd:	Rain, sleet, snow, or fog	Vehicle 1	Very Likely
3rd:			
4th:			
5th:			
6th:			

VEH 1 () TRAVELLING NORTH WEST ALONG BOURLEY ROAD, LOST CONTROL WHEN BRAKED IN HEAVY SNOW AND MOUNTED PAVEMENT, ENTERING DITCH.

Occurred on BOURLEY ROAD, FLEET, HAMPSHIRE

Vehicle Reference 1 Car Going ahead other  
Vehicle movement from SE to NW No tow / articulation Leaving the main road  
On main carriageway Skidded  
Location at impact Not at, or within 20M of Jct First impact Front Hit vehicle:  
Hit object in road None Off road: None  
Nearside Age of Driver 33 Female  
Not hit and run Breath test Not requested  
Driver Postcode: GU112EN VRM: RX54YYR Left hand drive:

Casualty Reference: 1 Vehicle: 1 Age: 33 Female Driver/rider Severity: Slight  
Not a pupil Postcode GU112EN  
Seatbelt Not Applicable Cycle helmet:

Casualty Reference: 2 Vehicle: 1 Age: 16 Female Passenger Severity: Slight  
Not a pupil Postcode SO249HJ  
Seatbelt Not Applicable Cycle helmet:

Front seat

Accidents between dates 01/08/2009 and 31/07/2012 (36) months

**Selection:**

**Notes:**

Selected using Build Query : ; Refined using Accidents within selected Polygons -RPU Statistics Request ("JP Farnborough")

100008835 05/12/2009 Time 2107 Vehicles 1 Casualties 1 Serious  
E:488353 N: 154168 First Road: A 331 Road Type Dual carriageway  
Speed limit: 60 Junction Detail: Not within 20m of junction  
Crossing: Control None Facilities: None within 50m Road surface Wet/Damp  
Darkness: street lighting unknown Fine without high winds  
Special Conditions at Site None Carriageway Hazards: None  
Place accident reported: At scene DfT Special Projects:

**Causation**

	Factor:	Participant:	Confidence:
1st:	Loss of control	Vehicle 1	Possible
2nd:	Poor turn or manoeuvre	Vehicle 1	Possible
3rd:	Travelling too fast for conditions	Vehicle 1	
4th:			
5th:			
6th:			

VEH 1 (CAR) TRAVELLING NORTH EAST ALONG A331, LOSES CONTROL ON A RIGHT HAND BEND STRIKING THE NEARSIDE CRASH BARRIER BEFORE CROSSING BOTH LANES AND COMING TO REST ON THE GRASS VERGE.

Occurred on A331 OPPOSITE GAS HOLDER STATION, FARNBOROUGH, HAMPSHIRE

Vehicle Reference 1 Car Going ahead right bend  
Vehicle movement from S to NE No tow / articulation Leaving the main road  
On main carriageway No skidding, jack-knifing or overturning  
Location at impact Not at, or within 20M of Jct First impact Back Hit vehicle:  
Hit object in road None Off road: Near / off crash barrier  
Nearside & rebounded Age of Driver 28 Female  
Not hit and run Breath test Driver not contacted  
Driver Postcode: GU152TD VRM: LF02CKE Left hand drive:

Casualty Reference: 1 Vehicle: 1 Age: 28 Female Driver/rider Severity: Serious  
Not a pupil Postcode GU152TD  
Seatbelt Not Applicable Cycle helmet:

Accidents between dates 01/08/2009 and 31/07/2012 (36) months

**Selection:**

**Notes:**

Selected using Build Query : ; Refined using Accidents within selected Polygons -RPU Statistics Request ("JP Farnborough")

100014263 12/01/2010 Time 2000 Vehicles 2 Casualties 1 Slight  
E:487170 N: 157308 First Road: A 2325 Road Type 1  
Speed limit: 40 Junction Detail: Roundabout Give way or controlled B 3272  
Crossing: Control None Facilities: None within 50m Road surface Wet/Damp  
Darkness: street lights present and lit Fine without high winds  
Special Conditions at Site None Carriageway Hazards: None  
Place accident reported: At scene DfT Special Projects:

**Causation**

	Factor:	Participant:	Confidence:
1st:	Slippery road (due to weather)	Vehicle 1	Very Likely
2nd:	Failed to judge other persons path or speed	Vehicle 2	Possible
3rd:			
4th:			
5th:			
6th:			

VEH 1 (CAR) TRAVELLING W ALONG RBT OF A331, WITH B3272. VEH 1 LOSES CONTROL AND SKIDS THEN COLLIDES INTO VEH 2 (P/CYCLE) TRAVELLING IN SAME DIRECTION.

Occurred on A325 FARNBOROUGH ROAD AT JUNCTION WITH B3272 HAWLEY LANE, FARNBOROUGH, HAMPSHIRE

Vehicle Reference 1 Car Turning right  
Vehicle movement from S to W No tow / articulation Leaving the main road  
On main carriageway No skidding, jack-knifing or overturning  
Location at impact Leaving roundabout First impact Nearside Hit vehicle: 2  
Hit object in road None Off road: None  
Did not leave carr Age of Driver 21 Female  
Not hit and run Breath test Negative  
Driver Postcode: GU124FW VRM: N990JAE Left hand drive:

Vehicle Reference 2 Pedal Cycle Going ahead other  
Vehicle movement from E to W No tow / articulation Leaving the main road  
On main carriageway No skidding, jack-knifing or overturning  
Location at impact Mid Junction - on roundabout or 1 First impact Offside Hit vehicle: 1  
Hit object in road None Off road: None  
Did not leave carr Age of Driver 23 Male  
Not hit and run Breath test Not requested  
Driver Postcode: GU168RU VRM: Left hand drive:

Casualty Reference: 1 Vehicle: 2 Age: 23 Male Driver/rider Severity: Slight  
Not a pupil Postcode GU168RU  
Seatbelt Not Applicable Cycle helmet:

Accidents between dates 01/08/2009 and 31/07/2012 (36) months

Selection:

Notes:

Selected using Build Query : ; Refined using Accidents within selected Polygons -RPU Statistics Request ("JP Farnborough")

100014733 13/01/2010 Time 0941 Vehicles 1 Casualties 1 Slight  
E:488398 N: 153575 First Road: A 331 Road Type Dual carriageway  
Speed limit: 70 Junction Detail: Not within 20m of junction  
Crossing: Control None Facilities: None within 50m Road surface Frost/Ice  
Daylight: no street lighting Snowing without high winds  
Special Conditions at Site None Carriageway Hazards: None  
Place accident reported: At scene DfT Special Projects:

Causation

	Factor:	Participant:	Confidence:
1st:	Slippery road (due to weather)	Vehicle 1	Very Likely
2nd:			
3rd:			
4th:			
5th:			
6th:			

VEH 1 (CAR) TRAVELLING S ALONG A331 LOSES CONTROL ON SNOW AND ICE, VEERS ACROSS CARRIAGEWAY INTO NEARSIDE BARRIER.

Occurred on A331 SOUTHBOUND 40 METERS SOUTH FROM ON SLIP FROM A3011, FARNBOROUGH, HAMPSHIRE

Vehicle Reference 1 Car Going ahead other  
Vehicle movement from N to S No tow / articulation Leaving the main road  
On main carriageway No skidding, jack-knifing or overturning  
Location at impact Not at, or within 20M of Jct First impact Front Hit vehicle:  
Hit object in road None Off road: Near / off crash barrier  
Did not leave carr Age of Driver 26 Female  
Not hit and run Breath test Negative  
Driver Postcode: RG279NP VRM: RF58NWX Left hand drive:

Casualty Reference: 1 Vehicle: 1 Age: 26 Female Driver/rider Severity: Slight  
Not a pupil Postcode RG279NP  
Seatbelt Not Applicable Cycle helmet:

Accidents between dates 01/08/2009 and 31/07/2012 (36) months

**Selection:**

**Notes:**

Selected using Build Query : ; Refined using Accidents within selected Polygons -RPU Statistics Request ("JP Farnborough")

100016782 14/01/2010 Time 1640 Vehicles 2 Casualties 1 Slight  
E:486570 N: 151872 First Road: U Road Type Single carriageway  
Speed limit: 30 Junction Detail: Crossroads Automatic traffic signal Unclassified  
Crossing: Control None Facilities: Ped. phase at traffic signal junction Road surface Wet/Damp  
Darkness: street lights present and lit Fine without high winds  
Special Conditions at Site None Carriageway Hazards: None  
Place accident reported: Elsewhere DfT Special Projects:

**Causation**

	Factor:	Participant:	Confidence:
1st:	Failed to judge other persons path or speed	Vehicle 2	Very Likely
2nd:	Failed to look properly	Vehicle 2	Very Likely
3rd:			
4th:			
5th:			
6th:			

VEH 1 (CAR) TRAVELLING NW ALONG LISONS ROAD STOPPED AT TRAFFIC LIGHTS INTENDING TO TURN RIGHT ONTO QUEENS AVENUE. VEH 2 (CAR) TRAVELLING IN THE SAME DIRECTION FAILED TO BRAKE IN TIME AND COLLIDED INTO REAR OF VEH 1.

Occurred on ALISONS ROAD AT JUNCTION WITH QUEENS AVENUE, ALDERSHOT, HAMPSHIRE

Vehicle Reference 1 Car Waiting to turn right  
Vehicle movement from SE to NE No tow / articulation Leaving the main road  
On main carriageway No skidding, jack-knifing or overturning  
Location at impact Jct Approach First impact Back Hit vehicle: 2  
Hit object in road None Off road: None  
Did not leave carr Age of Driver 57 Male  
Not hit and run  
Driver Postcode: GU99DX VRM: W585TCK Left hand drive:

Casualty Reference: 1 Vehicle: 1 Age: 57 Male Driver/rider Severity: Slight  
Not a pupil Postcode GU99DX  
Seatbelt Not Applicable Cycle helmet:

Vehicle Reference 2 Car Stopping  
Vehicle movement from SE to NW No tow / articulation Leaving the main road  
On main carriageway No skidding, jack-knifing or overturning  
Location at impact Jct Approach First impact Front Hit vehicle: 1  
Hit object in road None Off road: None  
Did not leave carr Age of Driver 20 Female  
Not hit and run  
Driver Postcode: GU124BJ VRM: RF58NVV Left hand drive:

Accidents between dates 01/08/2009 and 31/07/2012 (36) months

Selection:

Notes:

Selected using Build Query : ; Refined using Accidents within selected Polygons -RPU Statistics Request ("JP Farnborough")

100023800 19/01/2010 Time 1740 Vehicles 2 Casualties 1 Slight  
E:487205 N: 154723 First Road: B 3403 Road Type 1  
Speed limit: 30 Junction Detail: Roundabout Give way or controlled Unclassified  
Crossing: Control None Facilities: None within 50m Road surface Dry  
Darkness: street lights present and lit Fine without high winds  
Special Conditions at Site None Carriageway Hazards: None  
Place accident reported: At scene DfT Special Projects:

Causation

	Factor:	Participant:	Confidence:
1st:	Failed to judge other persons path or speed	Vehicle 1	Very Likely
2nd:	Failed to judge other persons path or speed	Vehicle 1	Very Likely
3rd:	Careless/Reckless/In a hurry	Vehicle 1	Very Likely
4th:	Cyclist wearing dark clothing at night	Vehicle 2	Very Likely
5th:			
6th:			

VEH 1 (CAR) TRAVELLING W ALONG BOUNDARY ROAD FAILS TO GIVE WAY AT RBT AND COLLIDES WITH VEH 2 (P/CYCLE) TRAVELLING SOUTH AROUND RBT KNOCKING RIDER OFF.

Occurred on B3403 ALEXANDRA ROAD AT JUNCTION WITH BOUNDARY ROAD, FARNBOROUGH, HAMPSHIRE

Vehicle Reference 1 Car Going ahead other  
Vehicle movement from E to W No tow / articulation Leaving the main road  
On main carriageway No skidding, jack-knifing or overturning  
Location at impact Mid Junction - on roundabout or 1 First impact Front Hit vehicle: 2  
Hit object in road None Off road: None  
Did not leave carr Age of Driver 22 Male  
Not hit and run Breath test Negative  
Driver Postcode: RG120UF VRM: T204PKL Left hand drive:

Vehicle Reference 2 Pedal Cycle Going ahead right bend  
Vehicle movement from W to S No tow / articulation Leaving the main road  
On main carriageway Skidded  
Location at impact Mid Junction - on roundabout or 1 First impact Back Hit vehicle: 1  
Hit object in road None Off road: None  
Did not leave carr Age of Driver 41 Male  
Not hit and run Breath test Not applicable  
Driver Postcode: GU112PF VRM: Left hand drive:

Casualty Reference: 1 Vehicle: 2 Age: 41 Male Driver/rider Severity: Slight  
Not a pupil Postcode GU112PF  
Seatbelt Not Applicable Cycle helmet:

Accidents between dates 01/08/2009 and 31/07/2012 (36) months

Selection:

Notes:

Selected using Build Query : ; Refined using Accidents within selected Polygons -RPU Statistics Request ("JP Farnborough")

100031000 24/01/2010 Time 1545 Vehicles 2 Casualties 1 Slight  
E:484778 N: 151090 First Road: U Road Type Single carriageway  
Speed limit: 40 Junction Detail: Pri Drive Give way or controlled Unclassified  
Crossing: Control None Facilities: None within 50m Road surface Wet/Damp  
Daylight: no street lighting Fine without high winds  
Special Conditions at Site None Carriageway Hazards: None  
Place accident reported: At scene DfT Special Projects:

Causation

	Factor:	Participant:	Confidence:
1st:	Failed to look properly	Vehicle 1	Very Likely
2nd:			
3rd:			
4th:			
5th:			
6th:			

VEH 1 (VAN) TRAVELLING N ALONG SUNNY HILL ROAD, FAILS TO LOOK PROPERLY AND TURNS RIGHT INTO BOURLEY ROAD, FAILING TO SEE VEH 2 (M/CYCLE) TRAVELLING W ALONG BOURLEY ROAD AND COLLIDES.

Occurred on BOURLEY ROAD AT JUNCTION WITH SUNNY WILL ROAD, ALDERSHOT, HAMPSHIRE

Vehicle Reference 1 Van or Goods 3.5 tonnes mgw and under Turning right  
Vehicle movement from S to E No tow / articulation Leaving the main road  
On main carriageway No skidding, jack-knifing or overturning  
Location at impact Mid Junction - on roundabout or 1 First impact Offside Hit vehicle: 2  
Hit object in road None Off road: None  
Did not leave carr Age of Driver 30 Male  
Not hit and run Breath test Negative  
Driver Postcode: 2 VRM: GKX263 Left hand drive:

Vehicle Reference 2 Motorcycle over 500cc Going ahead left bend  
Vehicle movement from E to W No tow / articulation Leaving the main road  
On main carriageway Skidded  
Location at impact Mid Junction - on roundabout or 1 First impact Front Hit vehicle: 1  
Hit object in road None Off road: None  
Did not leave carr Age of Driver 30 Male  
Not hit and run Breath test Negative  
Driver Postcode: GU514EH VRM: VO08DLK Left hand drive:

Casualty Reference: 1 Vehicle: 2 Age: 30 Male Driver/rider Severity: Slight  
Not a pupil Postcode GU514EH  
Seatbelt Not Applicable Cycle helmet:



Accidents between dates 01/08/2009 and 31/07/2012 (36) months

**Selection:**

**Notes:**

Selected using Build Query : ; Refined using Accidents within selected Polygons -RPU Statistics Request ("JP Farnborough")

100039778 30/01/2010 Time 1250 Vehicles 2 Casualties 1 Slight  
E:485465 N: 151020 First Road: A 325 Road Type Single carriageway  
Speed limit: 40 Junction Detail: Not within 20m of junction  
Crossing: Control None Facilities: Pelican, puffin, toucan etc. Road surface Dry  
Daylight: no street lighting Fine without high winds  
Special Conditions at Site None Carriageway Hazards: None  
Place accident reported: At scene DfT Special Projects:

**Causation**

	Factor:	Participant:	Confidence:
1st:	Junction overshoot	Vehicle 1	Very Likely
2nd:	Careless/Reckless/In a hurry	Vehicle 1	Very Likely
3rd:	Failed to look properly	Vehicle 1	
4th:			
5th:			
6th:			

VEH 2 (CAR) TRAVELLING S ALONG A325. VEH 1 (MINI MOTOR) HAS COME FROM A PEDESTRIAN CROSSING TRAVELLING WEST ENTERS CARRIAGEWAY AND COLLIDED WITH VEH 2.

Occurred on A325 FARNBOROUGH ROAD OPPOSITE WILLEMS AVENUE, ALDERSHOT, HAMPSHIRE

Vehicle Reference 1 Other motor vehicle Starting  
Vehicle movement from E to W No tow / articulation Leaving the main road  
On main carriageway No skidding, jack-knifing or overturning  
Location at impact Not at, or within 20M of Jct First impact Front Hit vehicle: 2  
Hit object in road None Off road: None  
Did not leave carr Age of Driver 18 Male  
Not hit and run Breath test Driver not contacted  
Driver Postcode: GU111AE VRM: Left hand drive:

Casualty Reference: 1 Vehicle: 1 Age: 18 Male Driver/rider Severity: Slight  
Not a pupil Postcode GU111AE  
Seatbelt Not Applicable Cycle helmet:

Vehicle Reference 2 Car Stopping  
Vehicle movement from NE to SW No tow / articulation Leaving the main road  
On main carriageway No skidding, jack-knifing or overturning  
Location at impact Not at, or within 20M of Jct First impact Nearside Hit vehicle: 1  
Hit object in road None Off road: None  
Did not leave carr Age of Driver 60 Female  
Not hit and run Breath test Negative  
Driver Postcode: GU90EA VRM: L948EJT Left hand drive:

Accidents between dates 01/08/2009 and 31/07/2012 (36) months

**Selection:**

**Notes:**

Selected using Build Query : ; Refined using Accidents within selected Polygons -RPU Statistics Request ("JP Farnborough")

100040582 30/01/2010 Time 2345 Vehicles 1 Casualties 1 Fatal  
E:486110 N: 152083 First Road: A 325 Road Type Dual carriageway  
Speed limit: 70 Junction Detail: Not within 20m of junction  
Crossing: Control None Facilities: None within 50m Road surface Wet/Damp  
Darkness: street lights present and lit Other  
Special Conditions at Site None Carriageway Hazards: None  
Place accident reported: At scene DfT Special Projects:

**Causation**

	Factor:	Participant:	Confidence:
1st:	Inexperienced or learner driver/rider	Vehicle 1	Possible
2nd:	Impaired by alcohol	Vehicle 1	Possible
3rd:	Impaired by drugs (illicit or medicinal)	Vehicle 1	
4th:			
5th:			
6th:			

VEH 1 (CAR) TRAVELLING NET ALONG A325 FARNBOROUGH ROAD, FOR UNKNOWN REASONS SKIDS AND LOSES CONTROL COLLIDING WITH BARRIER AND OVERTURNS, DURING WHICH THE DRIVER IS THROWN OUT OF THE VEH.

Occurred on A325 FARNBOROUGH ROAD 70 METRES FROM SLIP ROAD TO CLUBHOUSE ROAD, ALDERSHOT, HAMPSHIRE

Vehicle Reference 1 Car Going ahead other  
Vehicle movement from SW to NE No tow / articulation Leaving the main road  
On main carriageway Skidded and overturned  
Location at impact Not at, or within 20M of Jct First impact Offside Hit vehicle:  
Hit object in road None Off road: Cent crash barrier  
O/S onto cent res & rebounded Age of Driver 23 Male  
Not hit and run Breath test Not applicable  
Driver Postcode: GU113RJ VRM: R244FEV Left hand drive:

Casualty Reference: 1 Vehicle: 1 Age: 23 Male Driver/rider Severity: Fatal  
Not a pupil Postcode GU113RJ  
Seatbelt Not Applicable Cycle helmet:

Accidents between dates 01/08/2009 and 31/07/2012 (36) months

**Selection:**

**Notes:**

Selected using Build Query : ; Refined using Accidents within selected Polygons -RPU Statistics Request ("JP Farnborough")

100042131 01/02/2010 Time 0600 Vehicles 2 Casualties 1 Slight  
E:488049 N: 155697 First Road: A 331 Road Type Dual carriageway  
Speed limit: 70 Junction Detail: Not within 20m of junction  
Crossing: Control None Facilities: None within 50m Road surface Frost/Ice  
Darkness: no street lighting Other  
Special Conditions at Site None Carriageway Hazards: None  
Place accident reported: At scene DfT Special Projects:

**Causation**

	Factor:	Participant:	Confidence:
1st:	Slippery road (due to weather)	Vehicle 1	Very Likely
2nd:			
3rd:			
4th:			
5th:			
6th:			

VEH 1 (CAR) TRAV S ALONG A331 SKIDDED ON ICE, LEFT ROAD TO OFFSIDE & HIT BARRIER. VEH 2 (CAR) IN SAME DIRECTION SKIDDED ON ICE, LEFT ROAD TO OFFSIDE & HIT BARRIER AND VEH 2 WHICH HIT CAS 1 (PEDESTRIAN) DRIVER OF VEH 2 NEXT TO VEH 2.

Occurred on A331 SOUTHBOUND 150 METRES SOUTH OF COLEFORD BRIDGE, FARNBOROUGH, HAMPSHIRE

Vehicle Reference 1 Car Going ahead other  
Vehicle movement from N to S No tow / articulation Leaving the main road  
On main carriageway Skidded  
Location at impact Not at, or within 20M of Jct First impact Front Hit vehicle: 2  
Hit object in road None Off road: Cent crash barrier  
O/S onto cent res & rebounded Age of Driver 45 Male  
Not hit and run Breath test Negative  
Driver Postcode: GU124NU VRM: AG02WCR Left hand drive:

Casualty Reference: 1 Vehicle: 1 Age: 45 Male Driver/rider Severity: Slight  
Not a pupil Postcode GU124NU  
Seatbelt Not Applicable Cycle helmet:

Vehicle Reference 2 Car Going ahead other  
Vehicle movement from N to S No tow / articulation Leaving the main road  
On main carriageway Skidded  
Location at impact Not at, or within 20M of Jct First impact Front Hit vehicle: 1  
Hit object in road None Off road: Cent crash barrier  
O/S onto cent res & rebounded Age of Driver 28 Male  
Not hit and run Breath test Negative  
Driver Postcode: GU149GX VRM: RK06TGK Left hand drive:

Accidents between dates 01/08/2009 and 31/07/2012 (36) months

Selection:

Notes:

Selected using Build Query : ; Refined using Accidents within selected Polygons -RPU Statistics Request ("JP Farnborough")

100042716 01/02/2010 Time 1659 Vehicles 2 Casualties 1 Slight  
E:485380 N: 150830 First Road: A 323 Road Type 1  
Speed limit: 30 Junction Detail: Roundabout Give way or controlled A 325  
Crossing: Control None Facilities: None within 50m Road surface Dry  
Daylight:street lights present Other  
Special Conditions at Site None Carriageway Hazards: None  
Place accident reported: At scene DfT Special Projects:

Causation

	Factor:	Participant:	Confidence:
1st:	Failed to look properly	Vehicle 2	Very Likely
2nd:	Following too close	Vehicle 2	Very Likely
3rd:	Failed to judge other persons path or speed	Vehicle 2	
4th:			
5th:			
6th:			

VEH 2 (CAR) TRAVELLING SW ALONG A323 WELLINGTON AVENUE RBT FAILED TO BRAKE IN TIME AND COLLIDED WITH REAR OF VEH 1 (CAR) TRAVELLING IN FRONT.

Occurred on A323 WELLINGTON AVENUE AT JUNCTION WITH A325 FARNBOROUGH ROAD, ALDERSHOT, HAMPSHIRE

Vehicle Reference 1 Car Starting  
Vehicle movement from NE to SW No tow / articulation Leaving the main road  
On main carriageway No skidding, jack-knifing or overturning  
Location at impact Mid Junction - on roundabout or 1 First impact Back Hit vehicle: 2  
Hit object in road None Off road: None  
Did not leave carr Age of Driver 57 Female  
Not hit and run Breath test Negative  
Driver Postcode: GU113RP VRM: GU02WVZ Left hand drive:

Casualty Reference: 1 Vehicle: 1 Age: 57 Female Driver/rider Severity: Slight  
Not a pupil Postcode GU113RP  
Seatbelt Not Applicable Cycle helmet:

Vehicle Reference 2 Car Starting  
Vehicle movement from NE to SW No tow / articulation Leaving the main road  
On main carriageway No skidding, jack-knifing or overturning  
Location at impact Mid Junction - on roundabout or 1 First impact Front Hit vehicle: 1  
Hit object in road None Off road: None  
Did not leave carr Age of Driver 19 Male  
Not hit and run Breath test Negative  
Driver Postcode: GU125SE VRM: N911RPB Left hand drive:

Accidents between dates 01/08/2009 and 31/07/2012 (36) months

Selection:

Notes:

Selected using Build Query : ; Refined using Accidents within selected Polygons -RPU Statistics Request ("JP Farnborough")

100042846 01/02/2010 Time 1825 Vehicles 2 Casualties 1 Slight  
E:487042 N: 155731 First Road: B 3014 Road Type 1  
Speed limit: 30 Junction Detail: Roundabout Give way or controlled Unclassified  
Crossing: Control None Facilities: None within 50m Road surface Dry  
Darkness: street lights present and lit Fine without high winds  
Special Conditions at Site None Carriageway Hazards: None  
Place accident reported: At scene DfT Special Projects:

Causation

	Factor:	Participant:	Confidence:
1st:	Disobeyed Give Way or Stop sign or markings	Vehicle 2	Very Likely
2nd:	Failed to look properly	Vehicle 2	Very Likely
3rd:	Failed to judge other persons path or speed	Vehicle 2	Possible
4th:	Careless/Reckless/In a hurry	Vehicle 2	Possible
5th:	Dazzling headlights	Vehicle 2	Possible
6th:	Failed to signal/Misleading signal	Vehicle 1	Possible

VEH 2 (CAR) TRAVELLING W ALONG RECTORY ROAD FAILS TO GIVE WAY AND ENTERS RBT COLLIDING WITH VEH 1 (CAR) TRAVELLING S AROUND B3014 VICTORIA ROAD RBT.

Occurred on B3014 VICTORIA ROAD AT JUNCTION WITH RECTORY ROAD, FARNBOROUGH, HAMPSHIRE

Vehicle Reference 1 Car Turning right  
Vehicle movement from N to S No tow / articulation Leaving the main road  
On main carriageway No skidding, jack-knifing or overturning  
Location at impact Mid Junction - on roundabout or 1 First impact Front Hit vehicle: 2  
Hit object in road None Off road: None  
Did not leave carr Age of Driver 27 Female  
Not hit and run Breath test Negative  
Driver Postcode: GU140EQ VRM: HY55NHO Left hand drive:

Casualty Reference: 1 Vehicle: 1 Age: 27 Female Driver/rider Severity: Slight  
Not a pupil Postcode GU140EQ  
Seatbelt Not Applicable Cycle helmet:

Vehicle Reference 2 Car Going ahead other  
Vehicle movement from E to W No tow / articulation Leaving the main road  
On main carriageway No skidding, jack-knifing or overturning  
Location at impact Mid Junction - on roundabout or 1 First impact Front Hit vehicle: 1  
Hit object in road None Off road: None  
Did not leave carr Age of Driver 57 Female  
Not hit and run Breath test Negative  
Driver Postcode: GU149XX VRM: HY55NHO Left hand drive:

Accidents between dates 01/08/2009 and 31/07/2012 (36) months

Selection:

Notes:

Selected using Build Query : ; Refined using Accidents within selected Polygons -RPU Statistics Request ("JP Farnborough")

100046584 02/02/2010 Time 1735 Vehicles 1 Casualties 1 Slight  
E:487198 N: 157185 First Road: A 325 Road Type Single carriageway  
Speed limit: 30 Junction Detail: Pri Drive Give way or controlled Unclassified  
Crossing: Control None Facilities: None within 50m Road surface Dry  
Darkness: street lights present and lit Fine without high winds  
Special Conditions at Site None Carriageway Hazards: None  
Place accident reported: Elsewhere DfT Special Projects:

Causation

	Factor:	Participant:	Confidence:
1st:	Failed to look properly	Vehicle 1	Possible
2nd:	Failed to judge other persons path or speed	Vehicle 1	Possible
3rd:	Failed to look properly	Casualty 1	Possible
4th:	Failed to judge vehicles path or speed	Casualty 1	Possible
5th:			
6th:			

VEH 1 (CAR) TRAVELLING W OUT OF PETROL STATION COLLIDED WITH CAS 1 (PEDESTRIAN)  
TRAVELLING N ALONG EASTSIDE PAVEMENT ACROSS PETROL STATION JUNCTION.

Occurred on A325 FARNBOROUGH ROAD AT JUNCTION WITH BP PETROL STATION, FARNBOROUGH,  
HAMPSHIRE

Vehicle Reference 1 Car Starting  
Vehicle movement from E to W No tow / articulation Leaving the main road  
9 No skidding, jack-knifing or overturning  
Location at impact Mid Junction - on roundabout or 1 First impact Front Hit vehicle:  
Hit object in road None Off road: None  
Did not leave carr Age of Driver Not traced  
Hit and run Breath test Driver not contacted  
Driver Postcode: VRM: Left hand drive:

Casualty Reference: 1 Vehicle: 1 Age: 22 Female Pedestrian Severity: Slight  
Not a pupil Postcode GU148DH  
Seatbelt Not Applicable Cycle helmet:

On footpath / verge N bound

Movement U/K

Accidents between dates 01/08/2009 and 31/07/2012 (36) months

**Selection:**

**Notes:**

Selected using Build Query : ; Refined using Accidents within selected Polygons -RPU Statistics Request ("JP Farnborough")

100047185 02/02/2010 Time 1532 Vehicles 2 Casualties 1 Slight  
E:486775 N: 153367 First Road: A 325 Road Type Dual carriageway  
Speed limit: 40 Junction Detail: Roundabout Give way or controlled Unclassified  
Crossing: Control None Facilities: None within 50m Road surface Dry  
Daylight:street lights present Fine without high winds  
Special Conditions at Site None Carriageway Hazards: None  
Place accident reported: Elsewhere DfT Special Projects:

**Causation**

	Factor:	Participant:	Confidence:
1st:	Failed to look properly	Vehicle 2	Possible
2nd:	Failed to judge other persons path or speed	Vehicle 2	Possible
3rd:	Sudden braking	Vehicle 1	
4th:			
5th:			
6th:			

VEH 1 (CAR) TRAVELLING NE ALONG A325 FARNBOROUGH ROAD STOPS ON APPROACH TO RBT AND FOLLOWING VEH 2 (CAR) HITS REAR OF VEH 1.

Occurred on A325 FARNBOROUGH ROAD AT JUNCTION WITH GOVERNMENT HOUSE ROAD, FARNBOROUGH, HAMPSHIRE

Vehicle Reference 1 Car Going ahead but held up  
Vehicle movement from SW to NE No tow / articulation Leaving the main road  
On main carriageway No skidding, jack-knifing or overturning  
Location at impact Jct Approach First impact Back Hit vehicle: 2  
Hit object in road None Off road: None  
Did not leave carr Age of Driver 30 Female  
Not hit and run Breath test Driver not contacted  
Driver Postcode: RG127HY VRM: Left hand drive:

Casualty Reference: 1 Vehicle: 1 Age: 30 Female Driver/rider Severity: Slight  
Not a pupil Postcode RG127HY  
Seatbelt Not Applicable Cycle helmet:

Vehicle Reference 2 Car Stopping  
Vehicle movement from SW to NE No tow / articulation Leaving the main road  
On main carriageway No skidding, jack-knifing or overturning  
Location at impact Jct Approach First impact Front Hit vehicle: 1  
Hit object in road None Off road: None  
Did not leave carr Age of Driver 35 Male  
Not hit and run Breath test Driver not contacted  
Driver Postcode: W130AX VRM: SB55WTP Left hand drive:

Accidents between dates 01/08/2009 and 31/07/2012 (36) months

Selection:

Notes:

Selected using Build Query : ; Refined using Accidents within selected Polygons -RPU Statistics Request ("JP Farnborough")

100047644 04/02/2010 Time 0745 Vehicles 2 Casualties 1 Slight  
E:487669 N: 153631 First Road: A 3011 Road Type Single carriageway  
Speed limit: 30 Junction Detail: T & Stag Jct Give way or controlled Unclassified  
Crossing: Control None Facilities: None within 50m Road surface Dry  
Daylight:street lights present Fine without high winds  
Special Conditions at Site None Carriageway Hazards: None  
Place accident reported: Elsewhere DfT Special Projects:

Causation

	Factor:	Participant:	Confidence:
1st:	Failed to look properly	Vehicle 1	Very Likely
2nd:	Failed to judge other persons path or speed	Vehicle 1	Very Likely
3rd:	Passing too close to cyclist, horse rider or pedestrian	Vehicle 1	
4th:			
5th:			
6th:			

VEH 1 (CAR) TRAVELLING S ALONG PEABODY ROAD OVERTAKING VEH 2 (P/CYCLE) TRAVELLING IN FRONT, COLLIDED WITH VEH 2 CAUSING RIDER TO FALL FROM VEH 2.

Occurred on A3011 LYNCHFORD ROAD AT JUNCTION WITH PEABODY ROAD, FARNBOROUGH, HAMPSHIRE

Vehicle Reference 1 Car Overtaking moving vehicle O/S  
Vehicle movement from N to S No tow / articulation Leaving the main road  
On main carriageway No skidding, jack-knifing or overturning  
Location at impact Jct Approach First impact Nearside Hit vehicle: 2  
Hit object in road None Off road: None  
Did not leave carr Age of Driver Not traced  
Hit and run Breath test Negative  
Driver Postcode: 1 VRM: Left hand drive:

Vehicle Reference 2 Pedal Cycle Going ahead other  
Vehicle movement from S to N No tow / articulation Leaving the main road  
On main carriageway Skidded  
Location at impact Jct Approach First impact Offside Hit vehicle: 1  
Hit object in road None Off road: None  
Did not leave carr Age of Driver 14 Male  
Not hit and run Breath test Not applicable  
Driver Postcode: GU166DG VRM: Left hand drive:

Casualty Reference: 1 Vehicle: 2 Age: 14 Male Driver/rider Severity: Slight  
School pupil to/from school Postcode GU166DG  
Seatbelt Not Applicable Cycle helmet:



Accidents between dates 01/08/2009 and 31/07/2012 (36) months

Selection:

Notes:

Selected using Build Query : ; Refined using Accidents within selected Polygons -RPU Statistics Request ("JP Farnborough")

100053923 09/02/2010 Time 0620 Vehicles 2 Casualties 1 Slight  
E:486568 N: 157938 First Road: B 3272 Road Type Single carriageway  
Speed limit: 30 Junction Detail: T & Stag Jct Give way or controlled Unclassified  
Crossing: Control None Facilities: None within 50m Road surface Wet/Damp  
Darkness: street lights present and lit Other  
Special Conditions at Site None Carriageway Hazards: None  
Place accident reported: At scene DfT Special Projects:

Causation

	Factor:	Participant:	Confidence:
1st:	Failed to look properly	Vehicle 1	Very Likely
2nd:	Failed to judge other persons path or speed	Vehicle 1	Very Likely
3rd:	Careless/Reckless/In a hurry	Vehicle 1	Very Likely
4th:	Cyclist wearing dark clothing at night	Vehicle 1	Very Likely
5th:			
6th:			

VEH 1 (P/CYCLE) TRAVELLING NW ALONG B3272 HAWLEY LANE TUNED RIGHT INTO HAWLEY LANE INDUSTRIAL ESTATE ROAD ACROSS PATH OF VEH 2 (CAR) TRAVELLING IN OPPOSITE DIRECTION AND TURNING LEFT INTO SAME JUNCTION. VEHS COLLIDED.

Occurred on B3272 HAWLEY LANE AT JUNCTION WITH INDUSTRIAL ESTATE, FARNBOROUGH, HAMPSHIRE

Vehicle Reference 1 Pedal Cycle Turning right  
Vehicle movement from SE to NE No tow / articulation Leaving the main road  
On main carriageway Skidded  
Location at impact Mid Junction - on roundabout or 1 First impact Front Hit vehicle: 2  
Hit object in road None Off road: None  
Did not leave carr Age of Driver 13 Female  
Not hit and run Breath test Not applicable  
Driver Postcode: GU148DJ VRM: Left hand drive:

Casualty Reference: 1 Vehicle: 1 Age: 13 Female Driver/rider Severity: Slight  
Not a pupil Postcode GU148DJ  
Seatbelt Not Applicable Cycle helmet:

Vehicle Reference 2 Car Turning left  
Vehicle movement from NW to NE No tow / articulation Leaving the main road  
On main carriageway No skidding, jack-knifing or overturning  
Location at impact Mid Junction - on roundabout or 1 First impact Front Hit vehicle: 1  
Hit object in road None Off road: None  
Did not leave carr Age of Driver 38 Male  
Not hit and run Breath test Negative  
Driver Postcode: GU176LA VRM: YP58BDU Left hand drive:

Accidents between dates 01/08/2009 and 31/07/2012 (36) months

Selection:

Notes:

Selected using Build Query : ; Refined using Accidents within selected Polygons -RPU Statistics Request ("JP Farnborough")

100058426 11/02/2010 Time 2215 Vehicles 2 Casualties 1 Slight  
E:485393 N: 150831 First Road: A 323 Road Type Single carriageway  
Speed limit: 30 Junction Detail: Roundabout Give way or controlled A 325  
Crossing: Control None Facilities: Central reservation Road surface Dry  
Darkness: street lights present and lit Fine without high winds  
Special Conditions at Site None Carriageway Hazards: None  
Place accident reported: At scene DfT Special Projects:

Causation

	Factor:	Participant:	Confidence:
1st:	Failed to look properly	Vehicle 1	Very Likely
2nd:	Failed to judge other persons path or speed	Vehicle 1	Very Likely
3rd:			
4th:			
5th:			
6th:			

VEH 2 (CAR) TRAVELLING W ALONG A323 WELLINGTON AVENUE STOPS AT JUNCTION. VEH 1 (CAR) TRAVELLING BEHIND FAILS TO STOP IN TIME & COLLIDES WITH VEH 2.

Occurred on A323 WELLINGTON AVENUE AT JUNCTION WITH A325 FARNBOROUGH ROAD, ALDERSHOT, HAMPSHIRE

Vehicle Reference 1 Car Stopping  
Vehicle movement from E to W No tow / articulation Leaving the main road  
On main carriageway No skidding, jack-knifing or overturning  
Location at impact Mid Junction - on roundabout or 1 First impact Front Hit vehicle: 2  
Hit object in road None Off road: None  
Did not leave carr Age of Driver 26 Female  
Not hit and run Breath test Negative  
Driver Postcode: RG253HP VRM: LG53BHV Left hand drive:

Casualty Reference: 1 Vehicle: 1 Age: 26 Female Driver/rider Severity: Slight  
Not a pupil Postcode RG253HP  
Seatbelt Not Applicable Cycle helmet:

Vehicle Reference 2 Car Going ahead but held up  
Vehicle movement from E to W No tow / articulation Leaving the main road  
On main carriageway No skidding, jack-knifing or overturning  
Location at impact Mid Junction - on roundabout or 1 First impact Back Hit vehicle: 1  
Hit object in road None Off road: None  
Did not leave carr Age of Driver 26 Male  
Not hit and run Breath test Negative  
Driver Postcode: RG253HP VRM: H964YUV Left hand drive:

Accidents between dates 01/08/2009 and 31/07/2012 (36) months

Selection:

Notes:

Selected using Build Query : ; Refined using Accidents within selected Polygons -RPU Statistics Request ("JP Farnborough")

100064537 16/02/2010 Time 0750 Vehicles 2 Casualties 1 Slight  
E:485089 N: 150505 First Road: A 325 Road Type Single carriageway  
Speed limit: 40 Junction Detail: T & Stag Jct Automatic traffic signal Unclassified  
Crossing: Control None Facilities: None within 50m Road surface Wet/Damp  
Daylight: no street lighting Raining without high winds  
Special Conditions at Site None Carriageway Hazards: None  
Place accident reported: At scene DfT Special Projects:

Causation

	Factor:	Participant:	Confidence:
1st:	Failed to look properly	Vehicle 1	Very Likely
2nd:	Failed to judge other persons path or speed	Vehicle 1	Very Likely
3rd:	Failed to look properly	Vehicle 2	Very Likely
4th:	Failed to judge other persons path or speed	Vehicle 2	Very Likely
5th:			
6th:			

VEH 1 (CAR) TRAVELLING NE ALONG A325 FARNBOROUGH ROAD MOVES OFF FROM TRAFFIC LIGHTS COLLIDING WITH VEH 2 (M/CYCLE) ALSO MOVING OFF FROM SAME TRAFFIC LIGHTS.

Occurred on A325 FARNBOROUGH ROAD AT JUNCTION WITH ALEXANDRA ROAD, ALDERSHOT, HAMPSHIRE

Vehicle Reference 1 Car Starting  
Vehicle movement from SW to NE No tow / articulation Leaving the main road  
On main carriageway No skidding, jack-knifing or overturning  
Location at impact Jct Approach First impact Offside Hit vehicle: 2  
Hit object in road None Off road: None  
Did not leave carr Age of Driver 38 Male  
Not hit and run Breath test Negative  
Driver Postcode: GU113LU VRM: HY51JVZ Left hand drive:

Vehicle Reference 2 Motorcycle over 500cc Starting  
Vehicle movement from SW to NE No tow / articulation Leaving the main road  
On main carriageway No skidding, jack-knifing or overturning  
Location at impact Jct Approach First impact Nearside Hit vehicle: 1  
Hit object in road None Off road: None  
Did not leave carr Age of Driver 28 Male  
Not hit and run Breath test Negative  
Driver Postcode: GU99DH VRM: LJ55OXH Left hand drive:

Casualty Reference: 1 Vehicle: 2 Age: 28 Male Driver/rider Severity: Slight  
Not a pupil Postcode GU99DH  
Seatbelt Not Applicable Cycle helmet:

Accidents between dates 01/08/2009 and 31/07/2012 (36) months

**Selection:**

**Notes:**

Selected using Build Query : ; Refined using Accidents within selected Polygons -RPU Statistics Request ("JP Farnborough")

100068486 18/02/2010 Time 1630 Vehicles 2 Casualties 2 Slight  
E:485401 N: 150930 First Road: A 325 Road Type 1  
Speed limit: 50 Junction Detail: Roundabout Give way or controlled A 323  
Crossing: Control None Facilities: None within 50m Road surface Wet/Damp  
Daylight:street lights present Raining without high winds  
Special Conditions at Site None Carriageway Hazards: None  
Place accident reported: Elsewhere DfT Special Projects:

**Causation**

	Factor:	Participant:	Confidence:
1st:	Travelling too fast for conditions	Vehicle 2	Very Likely
2nd:			
3rd:			
4th:			
5th:			
6th:			

VEH 2 (CAR) TRAVELLING S ALONG FARNBOROUGH ROAD IN HEAVY TRAFFIC COLLIDED WITH REAR OF VEH 1 (CAR) AHEAD.

Occurred on A325 FARNBOROUGH ROAD AT JUNCTION WITH A323 WELLINGTON AVENUE, ALDERSHOT, HAMPSHIRE

Vehicle Reference 1 Car Going ahead but held up  
Vehicle movement from N to S No tow / articulation Leaving the main road  
On main carriageway No skidding, jack-knifing or overturning  
Location at impact Jct Approach First impact Back Hit vehicle: 2  
Hit object in road None Off road: None  
Did not leave carr Age of Driver 20 Female  
Not hit and run  
Driver Postcode: GU125ST VRM: KF56JBZ Left hand drive:

Casualty Reference: 1 Vehicle: 1 Age: 20 Female Driver/rider Severity: Slight  
Not a pupil Postcode GU125ST  
Seatbelt Not Applicable Cycle helmet:

Casualty Reference: 2 Vehicle: 1 Age: 21 Male Passenger Severity: Slight  
Not a pupil Postcode GU125ST  
Seatbelt Not Applicable Cycle helmet:

**Front seat**

Vehicle Reference 2 Car Stopping  
Vehicle movement from N to S No tow / articulation Leaving the main road  
On main carriageway No skidding, jack-knifing or overturning  
Location at impact Jct Approach First impact Front Hit vehicle: 1  
Hit object in road None Off road: None  
Did not leave carr Age of Driver Female  
Not hit and run  
Driver Postcode: GU146TN VRM: Y814VBD Left hand drive:

Accidents between dates 01/08/2009 and 31/07/2012 (36) months

Selection:

Notes:

Selected using Build Query : ; Refined using Accidents within selected Polygons -RPU Statistics Request ("JP Farnborough")

100076027 24/02/2010 Time 0740 Vehicles 2 Casualties 1 Slight  
E:487215 N: 157400 First Road: A 325 Road Type Dual carriageway  
Speed limit: 40 Junction Detail: Roundabout Give way or controlled B 3272  
Crossing: Control None Facilities: None within 50m Road surface Wet/Damp  
Daylight:street lights present Raining without high winds  
Special Conditions at Site None Carriageway Hazards: None  
Place accident reported: At scene DfT Special Projects:

Causation

	Factor:	Participant:	Confidence:
1st:	Slippery road (due to weather)	Vehicle 2	Very Likely
2nd:	Failed to look properly	Vehicle 2	Very Likely
3rd:			
4th:			
5th:			
6th:			

VEH 2 (CAR) TRAVELLING S ALONG A325 FARNBOROUGH ROAD IN HEAVY TRAFFIC COLLIDED WITH VEH 1 (VAN) IN FRONT WHICH WAS STOPPED IN TRAFFIC.

Occurred on A325 FARNBOROUGH ROAD AT JUNCTION WITH B3272 HAWLEY LANE, FARNBOROUGH, HAMPSHIRE

Vehicle Reference 1 Van or Goods 3.5 tonnes mgw and under Going ahead but held up  
Vehicle movement from N to S No tow / articulation Leaving the main road  
On main carriageway No skidding, jack-knifing or overturning  
Location at impact Jct Approach First impact Back Hit vehicle: 2  
Hit object in road None Off road: None  
Did not leave carr Age of Driver 25 Male  
Not hit and run Breath test Negative  
Driver Postcode: GU151ST VRM: P927UEE Left hand drive:

Casualty Reference: 1 Vehicle: 1 Age: 25 Male Driver/rider Severity: Slight  
Not a pupil Postcode GU151ST  
Seatbelt Not Applicable Cycle helmet:

Vehicle Reference 2 Car Starting  
Vehicle movement from N to S No tow / articulation Leaving the main road  
On main carriageway No skidding, jack-knifing or overturning  
Location at impact Jct Approach First impact Front Hit vehicle: 1  
Hit object in road None Off road: None  
Did not leave carr Age of Driver 34 Male  
Not hit and run Breath test Negative  
Driver Postcode: GU195AB VRM: AK54PUH Left hand drive:

Accidents between dates 01/08/2009 and 31/07/2012 (36) months

Selection:

Notes:

Selected using Build Query : ; Refined using Accidents within selected Polygons -RPU Statistics Request ("JP Farnborough")

100076810 24/02/2010 Time 1455 Vehicles 2 Casualties 1 Slight  
E:487413 N: 149229 First Road: U Road Type Single carriageway  
Speed limit: 30 Junction Detail: T & Stag Jct Give way or controlled Unclassified  
Crossing: Control None Facilities: None within 50m Road surface Wet/Damp  
Daylight:street lights present Fine without high winds  
Special Conditions at Site None Carriageway Hazards: None  
Place accident reported: Elsewhere DfT Special Projects:

Causation

	Factor:	Participant:	Confidence:
1st:	Failed to look properly	Vehicle 1	Possible
2nd:	Exceeding speed limit	Vehicle 2	Possible
3rd:			
4th:			
5th:			
6th:			

VEH 1 (CAR) TRAVELLING E ALONG BRYCE GARDENS TURNS RIGHT ONTO POOL ROAD ACROSS PATH OF  
VEH 2 (M/CYCLE) TRAVELLING S ALONG POOL ROAD. VEH 2 HITS REAR OF VEH 1.  
Occurred on POOL ROAD AT JUNCTION WITH BRYCE GARDENS, ALDERSHOT, HAMPSHIRE

Vehicle Reference 1 Car Turning right  
Vehicle movement from W to S No tow / articulation Leaving the main road  
On main carriageway No skidding, jack-knifing or overturning  
Location at impact Cleared junction or waiting/parke First impact Back Hit vehicle: 2  
Hit object in road None Off road: None  
Did not leave carr Age of Driver 20 Female  
Not hit and run Breath test Driver not contacted  
Driver Postcode: GU113TZ VRM: T807SHU Left hand drive:

Vehicle Reference 2 Motorcycle over 500cc Going ahead other  
Vehicle movement from N to S No tow / articulation Leaving the main road  
On main carriageway No skidding, jack-knifing or overturning  
Location at impact Jct Approach First impact Front Hit vehicle: 1  
Hit object in road None Off road: None  
Did not leave carr Age of Driver 50 Male  
Not hit and run Breath test Driver not contacted  
Driver Postcode: GU113SH VRM: Y726FYB Left hand drive:

Casualty Reference: 1 Vehicle: 2 Age: 50 Male Driver/rider Severity: Slight  
Not a pupil Postcode GU113SH  
Seatbelt Not Applicable Cycle helmet:

Accidents between dates 01/08/2009 and 31/07/2012 (36) months

Selection:

Notes:

Selected using Build Query : ; Refined using Accidents within selected Polygons -RPU Statistics Request ("JP Farnborough")

100078550 25/02/2010 Time 1800 Vehicles 3 Casualties 2 Slight  
E:487316 N: 149990 First Road: U Road Type Single carriageway  
Speed limit: 30 Junction Detail: T & Stag Jct Give way or controlled A 323  
Crossing: Control None Facilities: Central reservation Road surface Wet/Damp  
Darkness: street lights present and lit Raining without high winds  
Special Conditions at Site None Carriageway Hazards: None  
Place accident reported: At scene DfT Special Projects:

Causation

	Factor:	Participant:	Confidence:
1st:	Impaired by alcohol	Vehicle 2	Very Likely
2nd:	Poor turn or manoeuvre	Vehicle 2	Very Likely
3rd:	Slippery road (due to weather)	Vehicle 2	Possible
4th:	Animal or object in carriageway	Vehicle 1	Possible
5th:			
6th:			

VEH 2 (CAR) TRAVELLING SE ON A323 ASH ROAD TURNS RIGHT INTO BRIGHTON ROAD ON WRONG SIDE OF ROAD COLLIDING WITH VEH 1 (CAR) TRAVELLING NW ALONG BRIGHTON ROAD. VEH 1 THEN COLLIDES WITH PARKED VEH 3 (CAR).

Occurred on BRIGHTON ROAD AT JUNCTION WITH A323 ASH ROAD, ALDERSHOT, HAMPSHIRE

Vehicle Reference 1 Car Going ahead but held up  
Vehicle movement from S to N No tow / articulation Leaving the main road  
On main carriageway No skidding, jack-knifing or overturning  
Location at impact Jct Approach First impact Offside Hit vehicle: 2  
Hit object in road Parked Vehicle Off road: None  
Did not leave carr Age of Driver 45 Male  
Not hit and run  
Driver Postcode: GU124QB VRM: W216PCG Left hand drive:

Casualty Reference: 1 Vehicle: 1 Age: 45 Male Driver/rider Severity: Slight  
Not a pupil Postcode GU124QB  
Seatbelt Not Applicable Cycle helmet:

Casualty Reference: 2 Vehicle: 1 Age: 49 Female Passenger Severity: Slight  
Not a pupil Postcode GU124BQ  
Seatbelt Not Applicable Cycle helmet:

Front seat

Vehicle Reference 2 Car Turning left  
Vehicle movement from W to SE No tow / articulation Leaving the main road  
On main carriageway No skidding, jack-knifing or overturning  
Location at impact Leaving main road First impact Front Hit vehicle: 1  
Hit object in road None Off road: None  
Did not leave carr Age of Driver 43 Male  
Not hit and run  
Driver Postcode: GU101ER VRM: KP05BCO Left hand drive:

Accidents between dates 01/08/2009 and 31/07/2012 (36) months

Selection:

Notes:

Selected using Build Query : ; Refined using Accidents within  
selected Polygons -RPU Statistics Request ("JP Farnborough")

Vehicle Reference	3	Car	Parked	
Vehicle movement from	Park to	Parked	No tow / articulation	Leaving the main road
On main carriageway			No skidding, jack-knifing or overturning	
Location at impact	Jct Approach		First impact	Offside
Hit object in road	None		Off road:	None
Did not leave carr			Age of Driver	Female
Not hit and run		Breath test	Not requested	
Driver Postcode:	GU124NE	VRM:	RO03FNN	Left hand drive:



Accidents between dates 01/08/2009 and 31/07/2012 (36) months

**Selection:**

**Notes:**

Selected using Build Query : ; Refined using Accidents within selected Polygons -RPU Statistics Request ("JP Farnborough")

100079382 26/02/2010 Time 1047 Vehicles 2 Casualties 1 Slight  
E:486794 N: 156879 First Road: U Road Type Single carriageway  
Speed limit: 30 Junction Detail: Not within 20m of junction  
Crossing: Control None Facilities: None within 50m Road surface Dry  
Daylight:street lights present Fine without high winds  
Special Conditions at Site None Carriageway Hazards: None  
Place accident reported: At scene DfT Special Projects:

**Causation**

	Factor:	Participant:	Confidence:
1st:	Following too close	Vehicle 2	Possible
2nd:	Failed to judge other persons path or speed	Vehicle 2	Possible
3rd:	Careless/Reckless/In a hurry	Vehicle 2	
4th:			
5th:			
6th:			

VEH 1 (CAR) TRAVELLING E ALONG PROSPECT AVENUE IN SLOW MOVING TRAFFIC. VEH 2 (CAR) TRAVELLING IN SAME DIRECTION FAILS TO REACT IN TIME AND COLLIDES WITH REAR OF VEH 1.  
Occurred on PROSPECT AVENUE OUTSIDE SIXTH FORM COLLEGE, FARNBOROUGH, HAMPSHIRE

Vehicle Reference 1 Car Stopping  
Vehicle movement from W to E No tow / articulation Leaving the main road  
On main carriageway No skidding, jack-knifing or overturning  
Location at impact Not at, or within 20M of Jct First impact Back Hit vehicle: 2  
Hit object in road None Off road: None  
Did not leave carr Age of Driver 46 Male  
Not hit and run Breath test Negative  
Driver Postcode: GU148PH VRM: S163ADP Left hand drive:

Casualty Reference: 1 Vehicle: 1 Age: 46 Male Driver/rider Severity: Slight  
Not a pupil Postcode GU148PH  
Seatbelt Not Applicable Cycle helmet:

Vehicle Reference 2 Car Going ahead other  
Vehicle movement from W to E No tow / articulation Leaving the main road  
On main carriageway No skidding, jack-knifing or overturning  
Location at impact Not at, or within 20M of Jct First impact Front Hit vehicle: 1  
Hit object in road None Off road: None  
Did not leave carr Age of Driver 22 Male  
Not hit and run Breath test Negative  
Driver Postcode: GU148TB VRM: A12WHE Left hand drive:

Accidents between dates 01/08/2009 and 31/07/2012 (36) months

Selection:

Notes:

Selected using Build Query : ; Refined using Accidents within selected Polygons -RPU Statistics Request ("JP Farnborough")

100098822 27/02/2010 Time 1633 Vehicles 1 Casualties 1 Slight

E:488667 N: 151571 First Road: A 331 Road Type Dual carriageway

Speed limit: 70 Junction Detail: Not within 20m of junction

Crossing: Control None Facilities: None within 50m Road surface Wet/Damp

Daylight: no street lighting Raining without high winds

Special Conditions at Site None Carriageway Hazards: None

Place accident reported: At scene DfT Special Projects:

Causation

	Factor:	Participant:	Confidence:
1st:	Travelling too fast for conditions	Vehicle 1	Very Likely
2nd:	Slippery road (due to weather)	Vehicle 1	Very Likely
3rd:	Loss of control	Vehicle 1	
4th:			
5th:			
6th:			

VEH 1 (CAR) TRAVELLING S ALONG A331 IN LANE 2 AQUAPLANED AND LOST CONTROL COLLIDING WITH CENTRAL RESERVATION.

Occurred on A331 SOUTHBOUND 1520 METRES NORTH OF A323 ALDERSHOT ROAD OFFSLIP, ALDERSHOT, HAMPSHIRE

Vehicle Reference 1 Car Going ahead right bend  
Vehicle movement from N to S No tow / articulation Leaving the main road  
On main carriageway Skidded  
Location at impact Not at, or within 20M of Jct First impact Front Hit vehicle:  
Hit object in road None Off road: Cent crash barrier  
O/S onto cent res & rebounded Age of Driver 20 Male  
Not hit and run Breath test Not requested  
Driver Postcode: GU466PF VRM: P552YPJ Left hand drive:

Casualty Reference: 1 Vehicle: 1 Age: 14 Female Passenger Severity: Slight  
Not a pupil Postcode GU124JF  
Seatbelt Not Applicable Cycle helmet:  
Front seat

Accidents between dates 01/08/2009 and 31/07/2012 (36) months

**Selection:**

**Notes:**

Selected using Build Query : ; Refined using Accidents within selected Polygons -RPU Statistics Request ("JP Farnborough")

100050658 06/02/2010 Time 1815 Vehicles 1 Casualties 1 Slight  
E:487339 N: 157647 First Road: A 331 Road Type Slip road  
Speed limit: 30 Junction Detail: Not within 20m of junction  
Crossing: Control None Facilities: None within 50m Road surface Dry  
Darkness: street lights present and lit Fine without high winds  
Special Conditions at Site None Carriageway Hazards: None  
Place accident reported: At scene DfT Special Projects:

**Causation**

	Factor:	Participant:	Confidence:
1st:	Illness or disability, mental or physical	Vehicle 1	Very Likely
2nd:			
3rd:			
4th:			
5th:			
6th:			

VEH 1 (CAR) TRAVELLING S ALONG A331 ON OFFSLIP WHILST DRVIER SUFFERING A DIABETIC EPISODE, ATTEMPTS TO PULL OVER ONTO HARD SHOULDER BUT HITS CRASH BARRIER AT SLOW SPEED.

Occurred on A331 SOUTHBOUND OFFSLIP AT NORTH FARNBOROUGH, FARNBOROUGH, HAMPSHIRE

Vehicle Reference 1 Car Stopping  
Vehicle movement from N to S No tow / articulation Leaving the main road  
On main carriageway No skidding, jack-knifing or overturning  
Location at impact Not at, or within 20M of Jct First impact Nearside Hit vehicle:  
Hit object in road None Off road: None  
Did not leave carr Age of Driver 36 Male  
Not hit and run Breath test Not applicable  
Driver Postcode: GU249XE VRM: MA53EJG Left hand drive:

Casualty Reference: 1 Vehicle: 1 Age: 7 Male Passenger Severity: Slight  
Not a pupil Postcode GU249XE  
Seatbelt Not Applicable Cycle helmet:  
Front seat

Accidents between dates 01/08/2009 and 31/07/2012 (36) months

Selection:

Notes:

Selected using Build Query : ; Refined using Accidents within selected Polygons -RPU Statistics Request ("JP Farnborough")

100087691 03/03/2010 Time 1840 Vehicles 3 Casualties 1 Slight  
E:486111 N: 150938 First Road: U Road Type Single carriageway  
Speed limit: 30 Junction Detail: Crossroads Automatic traffic signal A 323  
Crossing: Control None Facilities: Ped. phase at traffic signal junction Road surface Dry  
Darkness: street lights present and lit Fine without high winds  
Special Conditions at Site None Carriageway Hazards: None  
Place accident reported: Elsewhere DfT Special Projects:

Causation

	Factor:	Participant:	Confidence:
1st:	Failed to look properly	Vehicle 2	Very Likely
2nd:			
3rd:			
4th:			
5th:			
6th:			

VEH 1 (CAR) STATIONARY FACING S ALONG HOSPITAL HILL AT TRAFFIC LIGHTS. VEH 2 (CAR) BEHIND FAILED TO STOP IN TIME AND COLLIDED WITH THE REAR OF VEH 1, SHUNTING IT INTO REAR OF VEH 3 (CAR).

Occurred on HOSPITAL HILL AT JUNCTION WITH A323 WELLINGTON AVENUE, ALDERSHOT, HAMPSHIRE

Vehicle Reference 1 Car Going ahead but held up  
Vehicle movement from N to S No tow / articulation Leaving the main road  
On main carriageway No skidding, jack-knifing or overturning  
Location at impact Jct Approach First impact Back Hit vehicle: 2  
Hit object in road None Off road: None  
Did not leave carr Age of Driver 29 Male  
Not hit and run  
Driver Postcode: GU111QY VRM: V97HAR Left hand drive:

Casualty Reference: 1 Vehicle: 1 Age: 29 Male Driver/rider Severity: Slight  
Not a pupil Postcode GU111QY  
Seatbelt Not Applicable Cycle helmet:

Vehicle Reference 2 Car Stopping  
Vehicle movement from N to S No tow / articulation Leaving the main road  
On main carriageway No skidding, jack-knifing or overturning  
Location at impact Jct Approach First impact Front Hit vehicle: 1  
Hit object in road None Off road: None  
Did not leave carr Age of Driver Male  
Not hit and run  
Driver Postcode: 1 VRM: GD53FBZ Left hand drive:

Accidents between dates 01/08/2009 and 31/07/2012 (36) months

Selection:

Notes:

Selected using Build Query : ; Refined using Accidents within selected Polygons -RPU Statistics Request ("JP Farnborough")

Vehicle Reference 3 Car Going ahead but held up  
Vehicle movement from N to S No tow / articulation Leaving the main road  
On main carriageway No skidding, jack-knifing or overturning  
Location at impact Jct Approach First impact Back Hit vehicle: 1  
Hit object in road None Off road: None  
Did not leave carr Age of Driver Male  
Hit and run Breath test Driver not contacted  
Driver Postcode: 1 VRM: LG52XOZ Left hand drive:

100090555 05/03/2010 Time 1555 Vehicles 1 Casualties 1 Slight

E:486348 N: 150650 First Road: B 3008 Road Type Single carriageway

Speed limit: 30 Junction Detail: Not within 20m of junction

Crossing: Control None Facilities: Zebra crossing Road surface Dry

Daylight:street lights present Fine without high winds

Special Conditions at Site None Carriageway Hazards: None

Place accident reported: At scene DfT Special Projects:

Causation

	Factor:	Participant:	Confidence:
1st:	Failed to look properly	Casualty 1	Very Likely
2nd:	Failed to judge vehicles path or speed	Casualty 1	Very Likely
3rd:			
4th:			
5th:			
6th:			

CAS 1 (PEDESTRIAN) TRAVELLING N ACROSS B3008 VICTORIA ROAD WITHOUT LOOKING, BEHIND VEH 1 (VAN) REVERSING WEST ALONG B3008 VICTORIA ROAD INTO A PARKING BAY. CAS 1 KNOCKED TO GROUND.

Occurred on B3008 VICTORIA ROAD 19 METRES FROM THE GEORGE HOTEL, ALDERSHOT, HAMPSHIRE

Vehicle Reference 1 Van or Goods 3.5 tonnes mgw and under Reversing  
Vehicle movement from E to W No tow / articulation Leaving the main road  
On main carriageway No skidding, jack-knifing or overturning  
Location at impact Not at, or within 20M of Jct First impact Back Hit vehicle:  
Hit object in road None Off road: None  
Did not leave carr Age of Driver 37 Male  
Not hit and run Breath test Negative  
Driver Postcode: GU111LH VRM: X632KGC Left hand drive:

Casualty Reference: 1 Vehicle: 1 Age: 67 Female Pedestrian Severity: Slight

Not a pupil Postcode GU99AF

Seatbelt Not Applicable Cycle helmet:

Within 50m ped crossing N bound

Driver's offside

Accidents between dates 01/08/2009 and 31/07/2012 (36) months

**Selection:**

**Notes:**

Selected using Build Query : ; Refined using Accidents within selected Polygons -RPU Statistics Request ("JP Farnborough")

100093040 07/03/2010 Time 0300 Vehicles 2 Casualties 1 Slight  
E:487162 N: 150146 First Road: A 323 Road Type Single carriageway  
Speed limit: 30 Junction Detail: Not within 20m of junction  
Crossing: Control None Facilities: Pelican, puffin, toucan etc. Road surface Frost/Ice  
Darkness: street lights present and lit Other  
Special Conditions at Site None Carriageway Hazards: None  
Place accident reported: Elsewhere DfT Special Projects:

**Causation**

	Factor:	Participant:	Confidence:
1st:	Inexperienced or learner driver/rider	Vehicle 1	Very Likely
2nd:	Distraction outside vehicle	Vehicle 1	Very Likely
3rd:			
4th:			
5th:			
6th:			

VEH 1 (CAR) TRAVELLING SE ALONG A323 HIGH STREET PULLED INTO NE SIDE KERB AND COLLIDED WITH FRONT OF VEH 2 (VAN) WHICH WAS PARKED AND UNATTENDED AGAINST NE KERB.  
Occurred on A323 HIGH STREET OUTSIDE THE BENGAL LANCER, ALDERSHOT, HAMPSHIRE

Vehicle Reference 1 Car Stopping  
Vehicle movement from NW to SE No tow / articulation Leaving the main road  
On main carriageway No skidding, jack-knifing or overturning  
Location at impact Not at, or within 20M of Jct First impact Front Hit vehicle: 2  
Hit object in road None Off road: None  
Did not leave carr Age of Driver 18 Female  
Not hit and run  
Driver Postcode: GU124AD VRM: X335TGE Left hand drive:

Casualty Reference: 1 Vehicle: 1 Age: 18 Female Passenger Severity: Slight  
Not a pupil Postcode GU124EU  
Seatbelt Not Applicable Cycle helmet:

**Front seat**

Vehicle Reference 2 Van or Goods 3.5 tonnes mgw and under Parked  
Vehicle movement from Park to Parked No tow / articulation Leaving the main road  
On main carriageway No skidding, jack-knifing or overturning  
Location at impact Not at, or within 20M of Jct First impact Back Hit vehicle: 1  
Hit object in road None Off road: None  
Did not leave carr Age of Driver 44 Female  
Not hit and run  
Driver Postcode: GU144LU VRM: CN06KKS Left hand drive:

Accidents between dates 01/08/2009 and 31/07/2012 (36) months

**Selection:**

**Notes:**

Selected using Build Query : ; Refined using Accidents within  
selected Polygons -RPU Statistics Request ("JP Farnborough")

100099474 11/03/2010 Time 1539 Vehicles 1 Casualties 1 Slight  
E:487187 N: 157485 First Road: U Road Type Single carriageway  
Speed limit: 30 Junction Detail: T & Stag Jct Give way or controlled Unclassified  
Crossing: Control None Facilities: None within 50m Road surface Dry  
Daylight: street lighting unknown Fine without high winds  
Special Conditions at Site None Carriageway Hazards: None  
Place accident reported: At scene DfT Special Projects:

**Causation**

	Factor:	Participant:	Confidence:
1st:	Failed to look properly	Vehicle 1	Possible
2nd:			
3rd:			
4th:			
5th:			
6th:			

VEH 1 (CAR) TRAVELLING N ALONG HOLT ROAD AT JUNCTION WITH HOLT ROAD WAS PULLING OFF,  
STALLED AND JUMPED FORWARD COLLIDING WITH CAS 1 (PEDESTRIAN) TRAVELLING E ACROSS HOLT  
ROAD.

Occurred on HOLT CLOSE AT JUNCTION WITH HOLT CLOSE, FARNBOROUGH, HAMPSHIRE

Vehicle Reference 1 Car Starting  
Vehicle movement from S to N No tow / articulation Leaving the main road  
On main carriageway No skidding, jack-knifing or overturning  
Location at impact Mid Junction - on roundabout or 1 First impact Did not impact Hit vehicle:  
Hit object in road None Off road: None  
Did not leave carr Age of Driver 44 Female  
Not hit and run Breath test Negative  
Driver Postcode: GU148DG VRM: W857JAA Left hand drive:

Casualty Reference: 1 Vehicle: 1 Age: 17 Male Pedestrian Severity: Slight  
Not a pupil Postcode GU148HH  
Seatbelt Not Applicable Cycle helmet:  
In carr elsewhere N bound  
Driver's nearside

Accidents between dates 01/08/2009 and 31/07/2012 (36) months

Selection:

Notes:

Selected using Build Query : ; Refined using Accidents within selected Polygons -RPU Statistics Request ("JP Farnborough")

100102191 13/03/2010 Time 1045 Vehicles 2 Casualties 1 Slight  
E:486594 N: 150813 First Road: U Road Type Single carriageway  
Speed limit: 30 Junction Detail: T & Stag Jct Give way or controlled Unclassified  
Crossing: Control None Facilities: None within 50m Road surface Dry  
Daylight:street lights present Fine without high winds  
Special Conditions at Site None Carriageway Hazards: None  
Place accident reported: Elsewhere DfT Special Projects:

Causation

	Factor:	Participant:	Confidence:
1st:	Failed to look properly	Vehicle 1	Very Likely
2nd:	Failed to judge other persons path or speed	Vehicle 1	Very Likely
3rd:			
4th:			
5th:			
6th:			

VEH 2 (CAR) TRAVELLING SE ALONG HIGH STREET SLOW TO TURN RIGHT INTO PICKFORD STREET WHEN VEH 1 (MOTORHOME) BEHIND FAILS TO BRAKE IN TIME AND COLLIDES INTO REAR OF VEH2.  
Occurred on HIGH STREET AT JUNCTION WITH PICKFORD STREET, ALDERSHOT, HAMPSHIRE

Vehicle Reference 1 Other motor vehicle Going ahead other  
Vehicle movement from NW to SE No tow / articulation Leaving the main road  
On main carriageway No skidding, jack-knifing or overturning  
Location at impact Jct Approach First impact Front Hit vehicle: 2  
Hit object in road None Off road: None  
Did not leave carr Age of Driver 42 Male  
Not hit and run Breath test Driver not contacted  
Driver Postcode: GU124QU VRM: BP0839W Left hand drive:

Vehicle Reference 2 Car Waiting to turn right  
Vehicle movement from NW to SE No tow / articulation Leaving the main road  
On main carriageway No skidding, jack-knifing or overturning  
Location at impact Jct Approach First impact Back Hit vehicle: 1  
Hit object in road None Off road: None  
Did not leave carr Age of Driver 47 Male  
Not hit and run Breath test Not requested  
Driver Postcode: GU148NN VRM: CK53YBG Left hand drive:

Casualty Reference: 1 Vehicle: 2 Age: 17 Male Passenger Severity: Slight  
Not a pupil Postcode GU148NN  
Seatbelt Not Applicable Cycle helmet:  
Front seat



Accidents between dates 01/08/2009 and 31/07/2012 (36) months

Selection:

Notes:

Selected using Build Query : ; Refined using Accidents within selected Polygons -RPU Statistics Request ("JP Farnborough")

100105919 15/03/2010 Time 2355 Vehicles 2 Casualties 1 Slight  
E:486778 N: 155666 First Road: B 3014 Road Type Single carriageway  
Speed limit: 30 Junction Detail: T & Stag Jct Give way or controlled Unclassified  
Crossing: Control None Facilities: None within 50m Road surface Dry  
Darkness: street lights present and lit Fine without high winds  
Special Conditions at Site None Carriageway Hazards: None  
Place accident reported: At scene DfT Special Projects:

Causation

	Factor:	Participant:	Confidence:
1st:	Failed to judge other persons path or speed	Vehicle 1	Very Likely
2nd:	Sudden braking	Vehicle 2	Very Likely
3rd:	Following too close	Vehicle 2	Possible
4th:	Failed to signal/Misleading signal	Vehicle 2	Possible
5th:			
6th:			

VEH 2 (CAR) TRAVELLING W ALONG ON VICTORIA ROAD AT JUNCTION WITH WESTMEAD. AT JUNCTION VEH 2 BRAKES HEAVILY TO TURN LEFT ONTO WESTMEAD, VEH 1 (CAR) TRAVELLING BEHIND VEH 2 COLLIDES WITH THE REAR OF VEH 2.

Occurred on B3014 VICTORIA ROAD AT JUNCTION WITH WESTMEAD, FARNBOROUGH, HAMPSHIRE

Vehicle Reference 1 Car Going ahead other  
Vehicle movement from E to W No tow / articulation Leaving the main road  
On main carriageway No skidding, jack-knifing or overturning  
Location at impact Mid Junction - on roundabout or 1 First impact Front Hit vehicle: 2  
Hit object in road None Off road: None  
Did not leave carr Age of Driver 28 Male  
Not hit and run Breath test Positive  
Driver Postcode: GU168UD VRM: RY07JHZ Left hand drive:

Vehicle Reference 2 Car Turning left  
Vehicle movement from E to S No tow / articulation Leaving the main road  
On main carriageway No skidding, jack-knifing or overturning  
Location at impact Mid Junction - on roundabout or 1 First impact Back Hit vehicle: 1  
Hit object in road None Off road: None  
Did not leave carr Age of Driver 21 Male  
Not hit and run Breath test Negative  
Driver Postcode: GU73NX VRM: R432SLX Left hand drive:

Casualty Reference: 1 Vehicle: 2 Age: 21 Male Driver/rider Severity: Slight  
Not a pupil Postcode GU73NX  
Seatbelt Not Applicable Cycle helmet:

Accidents between dates 01/08/2009 and 31/07/2012 (36) months

**Selection:**

**Notes:**

Selected using Build Query : ; Refined using Accidents within selected Polygons -RPU Statistics Request ("JP Farnborough")

100106033 16/03/2010 Time 0600 Vehicles 1 Casualties 1 Slight  
E:488345 N: 153940 First Road: A 331 Road Type Dual carriageway  
Speed limit: 70 Junction Detail: Not within 20m of junction  
Crossing: Control None Facilities: None within 50m Road surface Dry  
Daylight: no street lighting Fine without high winds  
Special Conditions at Site None Carriageway Hazards: Any animal in carriageway (except  
Place accident reported: At scene DfT Special Projects:

**Causation**

	Factor:	Participant:	Confidence:
1st:	Animal or object in carriageway	Vehicle 1	Very Likely
2nd:	Swerved	Vehicle 1	Very Likely
3rd:	Loss of control	Vehicle 1	
4th:			
5th:			
6th:			

VEH 1 (CAR) TRAVELLING S ALONG A331 SWERVED TO AVOID ANIMAL IN ROAD CAUSING VEH TO LOSE CONTROL AND LEAVE CARRIAGEWAY TO OFFSIDE COLLIDING WITH CENTRAL RESERVATION AND OVERTURNING BEFORE REBOUNDED BACK INTO CARRIAGEWAY.

Occurred on A331 BLACKWATER VALLEY RELIEF ROAD 121 METRES NORTH OF A331 NORTHCAMP OFFSLIP, FARNBOROUGH, HAMPSHIRE

Vehicle Reference 1 Car Going ahead other  
Vehicle movement from N to S No tow / articulation Leaving the main road  
On main carriageway Skidded and overturned  
Location at impact Not at, or within 20M of Jct First impact Offside Hit vehicle:  
Hit object in road None Off road: Cent crash barrier  
O/S onto cent res & rebounded Age of Driver 21 Male  
Not hit and run Breath test Negative  
Driver Postcode: GU185RD VRM: NG07TUU Left hand drive:

Casualty Reference: 1 Vehicle: 1 Age: 21 Male Driver/rider Severity: Slight  
Not a pupil Postcode GU185RD  
Seatbelt Not Applicable Cycle helmet:

Accidents between dates 01/08/2009 and 31/07/2012 (36) months

Selection:

Notes:

Selected using Build Query : ; Refined using Accidents within selected Polygons -RPU Statistics Request ("JP Farnborough")

100109324 18/03/2010 Time 0815 Vehicles 2 Casualties 1 Slight  
E:487216 N: 154504 First Road: B 3403 Road Type Single carriageway  
Speed limit: 30 Junction Detail: Not within 20m of junction  
Crossing: Control None Facilities: Central reservation Road surface Dry  
Daylight:street lights present Fine without high winds  
Special Conditions at Site None Carriageway Hazards: None  
Place accident reported: At scene DfT Special Projects:

Causation

	Factor:	Participant:	Confidence:
1st:	Following too close	Vehicle 2	Possible
2nd:	Passing too close to cyclist, horse rider or pedestrian	Vehicle 2	Possible
3rd:	Sudden braking	Vehicle 1	Possible
4th:	Careless/Reckless/In a hurry	Vehicle 2	Possible
5th:			
6th:			

VEH 1 (M/CYCLE) TRAVELLING N ALONG B3403 ALEXANDRA ROAD SLOWS TO LET PEDESTRIAN'S CROSS ROAD FROM CENTRE REFUGE. VEH 2 (CAR) TRAVELLING BEHIND VEH 1 FAILED TO SLOW IN TIME & COLLIDED WITH REAR OF VEH 1.

Occurred on B3403 ALEXANDRA ROAD OUTSIDE NUMBER 150, FARNBOROUGH, HAMPSHIRE

Vehicle Reference 1 Motorcycle 50cc and under Stopping  
Vehicle movement from S to N No tow / articulation Leaving the main road  
On main carriageway No skidding, jack-knifing or overturning  
Location at impact Not at, or within 20M of Jct First impact Back Hit vehicle: 2  
Hit object in road None Off road: None  
Did not leave carr Age of Driver 16 Male  
Not hit and run Breath test Negative  
Driver Postcode: GU113HG VRM: YN03TXV Left hand drive:

Casualty Reference: 1 Vehicle: 1 Age: 16 Male Driver/rider Severity: Slight  
Not a pupil Postcode GU113HG  
Seatbelt Not Applicable Cycle helmet:

Vehicle Reference 2 Car Going ahead other  
Vehicle movement from S to N No tow / articulation Leaving the main road  
On main carriageway No skidding, jack-knifing or overturning  
Location at impact Not at, or within 20M of Jct First impact Front Hit vehicle: 1  
Hit object in road None Off road: None  
Did not leave carr Age of Driver 53 Female  
Not hit and run Breath test Negative  
Driver Postcode: GU146DA VRM: OY59LCX Left hand drive:

Accidents between dates 01/08/2009 and 31/07/2012 (36) months

**Selection:**

**Notes:**

Selected using Build Query : ; Refined using Accidents within selected Polygons -RPU Statistics Request ("JP Farnborough")

100111041 19/03/2010 Time 1049 Vehicles 3 Casualties 1 Slight  
E:487149 N: 156934 First Road: A 325 Road Type Dual carriageway  
Speed limit: 40 Junction Detail: T & Stag Jct Automatic traffic signal Unclassified  
Crossing: Control None Facilities: Ped. phase at traffic signal junction Road surface Dry  
Daylight: no street lighting Fine without high winds  
Special Conditions at Site None Carriageway Hazards: None  
Place accident reported: At scene DfT Special Projects:

**Causation**

	Factor:	Participant:	Confidence:
1st:	Loss of control	Vehicle 1	Very Likely
2nd:	Illness or disability, mental or physical	Vehicle 1	Very Likely
3rd:			
4th:			
5th:			
6th:			

VEH 1 (CAR) TRAVELLING SW ALONG A325 FARNBOROUGH ROAD COLLIDES WITH VEH 2 (CAR) INFRONT.  
VEH 1 THEN REVERSES FAILING TO SEE VEH 3 (CAR) BEHIND AND COLLIDES.

Occurred on A325 FARNBOROUGH ROAD AT JUNCTION WITH PROSPECT AVENUE, FARNBOROUGH,  
HAMPSHIRE

Vehicle Reference 1 Car Stopping  
Vehicle movement from NE to SW No tow / articulation Leaving the main road  
On main carriageway No skidding, jack-knifing or overturning  
Location at impact Jct Approach First impact Front Hit vehicle: 2  
Hit object in road None Off road: None  
Did not leave carr Age of Driver 77 Male  
Not hit and run Breath test Negative  
Driver Postcode: GU147PN VRM: S36MGO Left hand drive:

Vehicle Reference 2 Car Stopping  
Vehicle movement from NE to SW No tow / articulation Leaving the main road  
On main carriageway No skidding, jack-knifing or overturning  
Location at impact Jct Approach First impact Back Hit vehicle: 1  
Hit object in road None Off road: None  
Did not leave carr Age of Driver 50 Female  
Not hit and run Breath test Positive  
Driver Postcode: GU152PQ VRM: RY55YDW Left hand drive:

Casualty Reference: 1 Vehicle: 2 Age: 50 Female Driver/rider Severity: Slight  
Not a pupil Postcode GU152PQ  
Seatbelt Not Applicable Cycle helmet:

Vehicle Reference 3 Car Stopping  
Vehicle movement from NE to SW No tow / articulation Leaving the main road  
On main carriageway No skidding, jack-knifing or overturning  
Location at impact Jct Approach First impact Front Hit vehicle: 1  
Hit object in road None Off road: None  
Did not leave carr Age of Driver 34 Female  
Not hit and run Breath test Negative  
Driver Postcode: GU147PN VRM: RJ56FXE Left hand drive:

Accidents between dates 01/08/2009 and 31/07/2012 (36) months

**Selection:**

**Notes:**

Selected using Build Query : ; Refined using Accidents within selected Polygons -RPU Statistics Request ("JP Farnborough")

100113226 20/03/2010 Time 1945 Vehicles 1 Casualties 1 Serious  
E:487025 N: 155813 First Road: A 325 Road Type Single carriageway  
Speed limit: 30 Junction Detail: Not within 20m of junction  
Crossing: Control None Facilities: None within 50m Road surface Wet/Damp  
Darkness: street lights present and lit Raining without high winds  
Special Conditions at Site None Carriageway Hazards: None  
Place accident reported: At scene DfT Special Projects:

**Causation**

	Factor:	Participant:	Confidence:
1st:	Travelling too fast for conditions	Vehicle 1	Possible
2nd:	Passing too close to cyclist, horse rider or pedestrian	Vehicle 1	Possible
3rd:	Impaired by alcohol	Vehicle 1	Possible
4th:	Careless/Reckless/In a hurry	Vehicle 1	Possible
5th:	Failed to look properly	Vehicle 1	Possible
6th:	Pedestrian wearing dark clothing at night	Vehicle 1	Possible

CAS 1 (PEDESTRIAN) TRAVELLING W ACROSS A325 FARNBOROUGH ROAD HAD JUST REACHED THE PAVEMENT WHEN WAS HIT BY VEH 1 (CAR) TRAVELLING N ALONG A325 FARNBOROUGH ROAD.

Occurred on A325 FARNBOROUGH ROAD 71 METRES NORTH OF B3014 VICTORIA ROAD, FARNBOROUGH, HAMPSHIRE

Vehicle Reference 1 Car Going ahead other  
Vehicle movement from S to N No tow / articulation Leaving the main road  
On main carriageway No skidding, jack-knifing or overturning  
Location at impact Not at, or within 20M of Jct First impact Front Hit vehicle:  
Hit object in road None Off road: None  
Did not leave carr Age of Driver Not traced  
Hit and run Breath test Driver not contacted  
Driver Postcode: 1 VRM: Left hand drive:

Casualty Reference: 1 Vehicle: 1 Age: 20 Male Pedestrian Severity: Serious  
Not a pupil Postcode GU148DW  
Seatbelt Not Applicable Cycle helmet:

In carr elsewhere W bound

Driver's offside

Accidents between dates 01/08/2009 and 31/07/2012 (36) months

**Selection:**

**Notes:**

Selected using Build Query : ; Refined using Accidents within selected Polygons -RPU Statistics Request ("JP Farnborough")

100115616 22/03/2010 Time 1440 Vehicles 1 Casualties 1 Slight  
E:486190 N: 158144 First Road: B 3272 Road Type Single carriageway  
Speed limit: 40 Junction Detail: T & Stag Jct Give way or controlled Unclassified  
Crossing: Control None Facilities: None within 50m Road surface Wet/Damp  
Daylight:street lights present Raining without high winds  
Special Conditions at Site None Carriageway Hazards: None  
Place accident reported: At scene DfT Special Projects:

**Causation**

	Factor:	Participant:	Confidence:
1st:	Inexperienced or learner driver/rider	Vehicle 1	Very Likely
2nd:			
3rd:			
4th:			
5th:			
6th:			

VEH 1 (M/CYCLE) TRAVELLING SE ALONG HAWLEY LANE WHEN IT CLIPPED THE NEARSIDE KERB APPROACHING ASHBURY DRIVE. VEH 1 LOST CONTROL LEAVING THE ROAD TO THE NEARSIDE AND COLLIDING WITH LAMPOST.

Occurred on B3272 HAWLEY LANE AT JUNCTION WITH ASHBURY DRIVE, BLACKWATER, HAMPSHIRE

Vehicle Reference 1 Motorcycle 50cc and under Going ahead other  
Vehicle movement from NW to SE No tow / articulation Leaving the main road  
On main carriageway No skidding, jack-knifing or overturning  
Location at impact Jct Approach First impact Nearside Hit vehicle:  
Hit object in road None Off road: Lamp post  
Nearside Age of Driver 17 Male  
Not hit and run Breath test Not requested  
Driver Postcode: GU466ES VRM: RX59FNN Left hand drive:

Casualty Reference: 1 Vehicle: 1 Age: 17 Male Driver/rider Severity: Slight  
Not a pupil Postcode GU466ES  
Seatbelt Not Applicable Cycle helmet:

Accidents between dates 01/08/2009 and 31/07/2012 (36) months

Selection:

Notes:

Selected using Build Query : ; Refined using Accidents within selected Polygons -RPU Statistics Request ("JP Farnborough")

100119647 24/03/2010 Time 0820 Vehicles 3 Casualties 1 Slight  
E:488402 N: 153531 First Road: A 331 Road Type Dual carriageway  
Speed limit: 70 Junction Detail: Not within 20m of junction  
Crossing: Control None Facilities: None within 50m Road surface Dry  
Daylight:street lights present Fine without high winds  
Special Conditions at Site None Carriageway Hazards: None  
Place accident reported: Elsewhere DfT Special Projects:

Causation

	Factor:	Participant:	Confidence:
1st:	Aggressive driving	Vehicle 2	Very Likely
2nd:	Sudden braking	Vehicle 2	Very Likely
3rd:	Careless/Reckless/In a hurry	Vehicle 2	
4th:			
5th:			
6th:			

VEH 1 (CAR) TRAVELLING S ALONG A331 HAVING JUST JOINED FROM LYNCHFORD ROAD, VEH 2 (CAR) HAD UNDERTAKEN VEH 1 & GOT IN FRONT THEN SLAMMED ON BRAKES RESULTING IN VEH 1 COLLIDING INTO REAR OF VEH 2. VEH 3 (CAR) BEHIND VEH 1 THEN COLLIDED INTO VEH 1.

Occurred on A331 SOUTHBOUND JUST PAST LYNCHFORD ROAD OVERBRIDGE, FARNBOROUGH, HAMPSHIRE

Vehicle Reference 1 Car Going ahead other  
Vehicle movement from N to S No tow / articulation Leaving the main road  
On main carriageway No skidding, jack-knifing or overturning  
Location at impact Not at, or within 20M of Jct First impact Front Hit vehicle: 2  
Hit object in road None Off road: None  
Did not leave carr Age of Driver 28 Female  
Not hit and run  
Driver Postcode: GU140RJ VRM: RV57GUD Left hand drive:

Casualty Reference: 1 Vehicle: 1 Age: 28 Female Driver/rider Severity: Slight  
Not a pupil Postcode GU140RJ  
Seatbelt Not Applicable Cycle helmet:

Vehicle Reference 2 Car Stopping  
Vehicle movement from N to S No tow / articulation Leaving the main road  
On main carriageway No skidding, jack-knifing or overturning  
Location at impact Not at, or within 20M of Jct First impact Back Hit vehicle: 1  
Hit object in road None Off road: None  
Did not leave carr Age of Driver Not traced  
Hit and run  
Driver Postcode: 1 VRM: Driver not contacted Left hand drive:

Accidents between dates 01/08/2009 and 31/07/2012 (36) months

Selection:

Notes:

Selected using Build Query : ; Refined using Accidents within  
selected Polygons -RPU Statistics Request ("JP Farnborough")

Vehicle Reference	3	Car		Going ahead other	
Vehicle movement from	N	to S	No tow / articulation	Leaving the main road	
On main carriageway			No skidding, jack-knifing or overturning		
Location at impact	Not at, or within 20M of Jct		First impact	Front	Hit vehicle: 1
Hit object in road	None		Off road:	None	
Did not leave carr				Age of Driver	45 Male
Not hit and run		Breath test	Driver not contacted		
Driver Postcode:	GU111TY	VRM:	WV52MKA	Left hand drive:	



Accidents between dates 01/08/2009 and 31/07/2012 (36) months

Selection:

Notes:

Selected using Build Query : ; Refined using Accidents within selected Polygons -RPU Statistics Request ("JP Farnborough")

100127159 30/03/2010 Time 0754 Vehicles 2 Casualties 1 Serious  
E:486237 N: 151357 First Road: U Road Type Single carriageway  
Speed limit: 30 Junction Detail: T & Stag Jct Give way or controlled Unclassified  
Crossing: Control None Facilities: None within 50m Road surface Wet/Damp  
Daylight:street lights present Raining without high winds  
Special Conditions at Site None Carriageway Hazards: None  
Place accident reported: At scene DfT Special Projects:

Causation

	Factor:	Participant:	Confidence:
1st:	Failed to look properly	Vehicle 1	Very Likely
2nd:	Poor turn or manoeuvre	Vehicle 1	Very Likely
3rd:	Distraction in vehicle	Vehicle 1	Possible
4th:	Careless/Reckless/In a hurry	Vehicle 1	Possible
5th:			
6th:			

VEH 1 (P/CYCLE) TRAVELLING S ALONG QUEENS AVENUE APPROACHING JUNCTION WITH HOSPITAL ROAD WHEN VEH 2 (CAR) TURNS RIGHT OUT OF HOSPITAL ROAD FAILING TO SEE VEH 1 CAUSING VEH 1 TO COLLIDE AS UNABLE TO AVOID.

Occurred on QUEENS AVENUE AT JUNCTION WITH HOSPITAL ROAD, ALDERSHOT, HAMPSHIRE

Vehicle Reference 1 Car Turning right  
Vehicle movement from SE to NE No tow / articulation Leaving the main road  
On main carriageway No skidding, jack-knifing or overturning  
Location at impact Mid Junction - on roundabout or 1 First impact Offside Hit vehicle: 2  
Hit object in road None Off road: None  
Did not leave carr Age of Driver 30 Female  
Not hit and run Breath test Negative  
Driver Postcode: GU112NJ VRM: T863HGT Left hand drive:

Vehicle Reference 2 Pedal Cycle Going ahead other  
Vehicle movement from NE to SW No tow / articulation Leaving the main road  
On main carriageway No skidding, jack-knifing or overturning  
Location at impact Mid Junction - on roundabout or 1 First impact Front Hit vehicle: 1  
Hit object in road None Off road: None  
Did not leave carr Age of Driver 59 Male  
Not hit and run Breath test Not applicable  
Driver Postcode: GU147ER VRM: Left hand drive:

Casualty Reference: 1 Vehicle: 2 Age: 59 Male Driver/rider Severity: Serious  
Not a pupil Postcode GU147ER  
Seatbelt Not Applicable Cycle helmet:

Accidents between dates 01/08/2009 and 31/07/2012 (36) months

Selection:

Notes:

Selected using Build Query : ; Refined using Accidents within selected Polygons -RPU Statistics Request ("JP Farnborough")

100131046 01/04/2010 Time 1445 Vehicles 2 Casualties 1 Slight  
E:486728 N: 150611 First Road: B 3008 Road Type 2  
Speed limit: 30 Junction Detail: Not within 20m of junction  
Crossing: Control None Facilities: None within 50m Road surface Dry  
Daylight:street lights present Fine without high winds  
Special Conditions at Site None Carriageway Hazards: None  
Place accident reported: Elsewhere DfT Special Projects:

Causation

	Factor:	Participant:	Confidence:
1st:	Failed to look properly	Vehicle 2	Very Likely
2nd:	Careless/Reckless/In a hurry	Vehicle 2	Very Likely
3rd:			
4th:			
5th:			
6th:			

VEH 1 (BUS) TRAVELLING E ALONG OUTSIDE LANE OF VICTORIA ROAD. VEH 2 (CAR) IN THE INSIDE LANE SUDDENLY CROSSED THE PATH OF VEH 1, CAUSING VEH 1 TO BRAKE HARD, RESULTING IN INJURY TO A PASSENGER.

Occurred on VICTORIA ROAD 40 METRES WEST OF WINDSOR WAY, ALDERSHOT, HAMPSHIRE

Vehicle Reference 1 Bus or coach Going ahead other  
Vehicle movement from W to E No tow / articulation Leaving the main road  
On main carriageway No skidding, jack-knifing or overturning  
Location at impact Not at, or within 20M of Jct First impact Did not impact Hit vehicle:  
Hit object in road None Off road: None  
Did not leave carr Age of Driver 53 Male  
Not hit and run Breath test Driver not contacted  
Driver Postcode: GU479RD VRM: GX08HBJ Left hand drive:

Casualty Reference: 1 Vehicle: 1 Age: 75 Female Passenger Severity: Slight  
Not a pupil Postcode GU113SL  
Seatbelt Not Applicable Cycle helmet:

Not car passenger Seated bu

Vehicle Reference 2 Car Changing lane to right  
Vehicle movement from W to E No tow / articulation Leaving the main road  
On main carriageway No skidding, jack-knifing or overturning  
Location at impact Not at, or within 20M of Jct First impact Did not impact Hit vehicle:  
Hit object in road None Off road: None  
Did not leave carr Age of Driver 45 Female  
Not hit and run Breath test Driver not contacted  
Driver Postcode: GU151BN VRM: R282VLT Left hand drive:

Accidents between dates 01/08/2009 and 31/07/2012 (36) months

Selection:

Notes:

Selected using Build Query : ; Refined using Accidents within selected Polygons -RPU Statistics Request ("JP Farnborough")

100135371 05/04/2010 Time 0650 Vehicles 1 Casualties 1 Slight  
E:482104 N: 151939 First Road: U Road Type Single carriageway  
Speed limit: 40 Junction Detail: Not within 20m of junction  
Crossing: Control None Facilities: None within 50m Road surface Dry  
Daylight: no street lighting Fine without high winds  
Special Conditions at Site None Carriageway Hazards: None  
Place accident reported: At scene DfT Special Projects:

Causation

	Factor:	Participant:	Confidence:
1st:	Animal or object in carriageway	Vehicle 1	Very Likely
2nd:	Fatigue	Vehicle 1	Very Likely
3rd:	Careless/Reckless/In a hurry	Vehicle 1	
4th:			
5th:			
6th:			

VEH 1 (CAR) TRAVELLING E ALONG BOURLEY ROAD SWERVES TO AVOID ANIMAL AND LEAVES CARRIAGEWAY TO NEARSIDE COLLIDING WITH TREE.

Occurred on BOURLEY ROAD AT 120 METRES E OF BEACON HILL ROAD, CHURCH CROOKHAM, HAMPSHIRE

Vehicle Reference 1 Car Going ahead left bend  
Vehicle movement from SE to W No tow / articulation Leaving the main road  
On main carriageway No skidding, jack-knifing or overturning  
Location at impact Not at, or within 20M of Jct First impact Front Hit vehicle:  
Hit object in road None Off road: Oth perm objects  
O/S Age of Driver 39 Male  
Not hit and run Breath test Negative  
Driver Postcode: GU526LP VRM: RV51OHH Left hand drive:

Casualty Reference: 1 Vehicle: 1 Age: 39 Male Driver/rider Severity: Slight  
Not a pupil Postcode GU526LP  
Seatbelt Not Applicable Cycle helmet:

Accidents between dates 01/08/2009 and 31/07/2012 (36) months

Selection:

Notes:

Selected using Build Query : ; Refined using Accidents within selected Polygons -RPU Statistics Request ("JP Farnborough")

100138799 07/04/2010 Time 1245 Vehicles 1 Casualties 1 Serious  
E:485629 N: 150133 First Road: U Road Type Single carriageway  
Speed limit: 30 Junction Detail: T & Stag Jct Give way or controlled Unclassified  
Crossing: Control None Facilities: None within 50m Road surface Wet/Damp  
Daylight: no street lighting Raining without high winds  
Special Conditions at Site None Carriageway Hazards: None  
Place accident reported: Elsewhere DfT Special Projects:

Causation

	Factor:	Participant:	Confidence:
1st:	Failed to look properly	Vehicle 1	Very Likely
2nd:			
3rd:			
4th:			
5th:			
6th:			

VEH 1 (BUS) TRAVELLING NE ALONG CRANMORE LANE WHEN CAS 1 (PASSENGER) FALLS WHILST VEH 1 IS IN MOTION.

Occurred on CRANMORE LANE AT JUNCTION WITH AYLING LANE, ALDERSHOT, HAMPSHIRE

Vehicle Reference 1 Bus or coach Going ahead other  
Vehicle movement from W to E No tow / articulation Leaving the main road  
On main carriageway No skidding, jack-knifing or overturning  
Location at impact Jct Approach First impact Did not impact Hit vehicle:  
Hit object in road None Off road: None  
Did not leave carr Age of Driver Male  
Not hit and run Breath test Not requested  
Driver Postcode: RG225BY VRM: GX06DHP Left hand drive:

Casualty Reference: 1 Vehicle: 1 Age: 45 Female Passenger Severity: Serious  
Not a pupil Postcode GU113HX  
Seatbelt Not Applicable Cycle helmet:

Not car passenger Standing t

Accidents between dates 01/08/2009 and 31/07/2012 (36) months

Selection:

Notes:

Selected using Build Query : ; Refined using Accidents within selected Polygons -RPU Statistics Request ("JP Farnborough")

100144295 10/04/2010 Time 1954 Vehicles 2 Casualties 1 Slight  
E:487670 N: 153625 First Road: U Road Type Single carriageway  
Speed limit: 30 Junction Detail: T & Stag Jct Give way or controlled A 3011  
Crossing: Control None Facilities: None within 50m Road surface Dry  
Darkness: street lights present and lit Fine without high winds  
Special Conditions at Site None Carriageway Hazards: None  
Place accident reported: Elsewhere DfT Special Projects:

Causation

	Factor:	Participant:	Confidence:
1st:	Travelling too fast for conditions	Vehicle 2	Very Likely
2nd:	Failed to judge other persons path or speed	Vehicle 2	Very Likely
3rd:			
4th:			
5th:			
6th:			

VEH 1 (CAR) TRAVELLING S ALONG PEABODY ROAD STOPPED AT JUNCTION WITH LYNCHFORD ROAD.  
VEH 2 (VAN) TRAVELLING IN THE SAME DIRECTION AT SPEED FAILED TO BRAKE IN TIME AND COLLIDED WITH THE REAR OF VEH 1.

Occurred on PEABODY ROAD AT JUNCTION WITH A3011 LYNCHFORD ROAD, FARNBOROUGH, HAMPSHIRE

Vehicle Reference 1 Car Going ahead but held up  
Vehicle movement from N to E No tow / articulation Leaving the main road  
On main carriageway No skidding, jack-knifing or overturning  
Location at impact Jct Approach First impact Back Hit vehicle: 2  
Hit object in road None Off road: None  
Did not leave carr Age of Driver 51 Female  
Not hit and run Breath test Not requested  
Driver Postcode: GU146PX VRM: LD57TLJ Left hand drive:

Casualty Reference: 1 Vehicle: 1 Age: 51 Female Driver/rider Severity: Slight  
Not a pupil Postcode GU146PX  
Seatbelt Not Applicable Cycle helmet:

Vehicle Reference 2 Van or Goods 3.5 tonnes mgw and under Going ahead other  
Vehicle movement from N to S No tow / articulation Leaving the main road  
On main carriageway No skidding, jack-knifing or overturning  
Location at impact Jct Approach First impact Front Hit vehicle: 1  
Hit object in road None Off road: None  
Did not leave carr Age of Driver 42 Female  
Not hit and run Breath test Driver not contacted  
Driver Postcode: RH104LT VRM: GY55KNU Left hand drive:

Accidents between dates 01/08/2009 and 31/07/2012 (36) months

Selection:

Notes:

Selected using Build Query : ; Refined using Accidents within selected Polygons -RPU Statistics Request ("JP Farnborough")

100148255 13/04/2010 Time 1300 Vehicles 2 Casualties 1 Slight  
E:486929 N: 155320 First Road: U Road Type Single carriageway  
Speed limit: 30 Junction Detail: T & Stag Jct Give way or controlled Unclassified  
Crossing: Control None Facilities: Pelican, puffin, toucan etc. Road surface Dry  
Daylight: no street lighting Fine without high winds  
Special Conditions at Site None Carriageway Hazards: None  
Place accident reported: At scene DfT Special Projects:

Causation

	Factor:	Participant:	Confidence:
1st:	Failed to look properly	Vehicle 1	Very Likely
2nd:			
3rd:			
4th:			
5th:			
6th:			

VEH 1 (CAR) TRAVELLING NW OUT OF PRIVATE CAR PARK ENTERS PATH OF VEH 2 (CAR) TRAVELLING N ALONG KINGSMEAD AND COLLIDES.

Occurred on PRIVATE CAR PARK AT JUNCTION WITH KINGSMEAD, FARNBOROUGH, HAMPSHIRE

Vehicle Reference 1 Car Starting  
Vehicle movement from SE to NW No tow / articulation Leaving the main road  
On main carriageway No skidding, jack-knifing or overturning  
Location at impact Cleared junction or waiting/parke First impact Front Hit vehicle: 2  
Hit object in road None Off road: None  
Did not leave carr Age of Driver 43 Male  
Not hit and run Breath test Negative  
Driver Postcode: RG270QJ VRM: R548KFS Left hand drive:

Vehicle Reference 2 Car Going ahead right bend  
Vehicle movement from S to NE No tow / articulation Leaving the main road  
On main carriageway Skidded  
Location at impact Jct Approach First impact Front Hit vehicle: 1  
Hit object in road None Off road: None  
Did not leave carr Age of Driver 20 Female  
Not hit and run Breath test Negative  
Driver Postcode: GU148TH VRM: P327SNP Left hand drive:

Casualty Reference: 1 Vehicle: 2 Age: 20 Female Driver/rider Severity: Slight  
Not a pupil Postcode GU148TH  
Seatbelt Not Applicable Cycle helmet:

Accidents between dates 01/08/2009 and 31/07/2012 (36) months

**Selection:**

**Notes:**

Selected using Build Query : ; Refined using Accidents within selected Polygons -RPU Statistics Request ("JP Farnborough")

100148711 13/04/2010 Time 1515 Vehicles 2 Casualties 2 Slight  
E:487017 N: 155722 First Road: A 325 Road Type 1  
Speed limit: 30 Junction Detail: Roundabout Give way or controlled Unclassified  
Crossing: Control None Facilities: None within 50m Road surface Dry  
Daylight:street lights present Fine without high winds  
Special Conditions at Site None Carriageway Hazards: None  
Place accident reported: At scene DfT Special Projects:

**Causation**

	Factor:	Participant:	Confidence:
1st:	Failed to look properly	Vehicle 1	Very Likely
2nd:	Failed to judge other persons path or speed	Vehicle 1	Very Likely
3rd:	Careless/Reckless/In a hurry	Vehicle 1	
4th:			
5th:			
6th:			

VEH 1 (CAR) TRAVELLING N ALONG A325 FARNBOROUGH ROAD, ENTERS RBT AT JUNCTION WITH RECTORY ROAD ACROSS PATH OF VEH 2 (CAR) TRAVELLING AROUND RBT TOWARDS A325 FARNBOROUGH ROAD.

Occurred on A325 FARNBOROUGH ROAD AT JUNCTION WITH RECTORY ROAD, FARNBOROUGH, HAMPSHIRE

Vehicle Reference 1 Car Starting  
Vehicle movement from S to N No tow / articulation Leaving the main road  
On main carriageway No skidding, jack-knifing or overturning  
Location at impact Entering roundabout First impact Offside Hit vehicle: 2  
Hit object in road None Off road: None  
Did not leave carr Age of Driver 20 Male  
Hit and run Breath test Negative  
Driver Postcode: GU111BG VRM: X347GLC Left hand drive:

Vehicle Reference 2 Car Going ahead other  
Vehicle movement from E to W No tow / articulation Leaving the main road  
On main carriageway No skidding, jack-knifing or overturning  
Location at impact Mid Junction - on roundabout or 1 First impact Front Hit vehicle: 1  
Hit object in road None Off road: None  
Did not leave carr Age of Driver 34 Male  
Not hit and run Breath test Negative  
Driver Postcode: GU140AN VRM: P503KOO Left hand drive:

Casualty Reference: 1 Vehicle: 2 Age: 3 Male Passenger Severity: Slight  
Not a pupil Postcode GU148EG  
Seatbelt Not Applicable Cycle helmet:

Back seat

Casualty Reference: 2 Vehicle: 2 Age: 5 Female Passenger Severity: Slight  
Not a pupil Postcode GU148EG  
Seatbelt Not Applicable Cycle helmet:

Back seat

Accidents between dates 01/08/2009 and 31/07/2012 (36) months

Selection:

Notes:

Selected using Build Query : ; Refined using Accidents within selected Polygons -RPU Statistics Request ("JP Farnborough")

100148751 13/04/2010 Time 1810 Vehicles 2 Casualties 1 Slight  
E:486914 N: 152504 First Road: U Road Type Single carriageway  
Speed limit: 40 Junction Detail: Not within 20m of junction  
Crossing: Control None Facilities: None within 50m Road surface Dry  
Daylight:street lights present Fine without high winds  
Special Conditions at Site None Carriageway Hazards: None  
Place accident reported: At scene DfT Special Projects:

Causation

	Factor:	Participant:	Confidence:
1st:	Loss of control	Vehicle 2	Very Likely
2nd:	Inexperienced or learner driver/rider	Vehicle 2	Possible
3rd:			
4th:			
5th:			
6th:			

VEH 1 (VAN) TRAVELLING SW ALONG QUEENS AVENUE ON APPROACH TO ALDERSHOT MILITARY STADIUM VEH 1 OVERTAKES VEH 2 (P/CYCLIST), VEH 2 SWERVES NEARSIDE AND COLLIDES INTO VEH 1 AS IT PASSES.

Occurred on QUEENS AVENUE OUTSIDE ALDERSHOT MILITARY STADIUM, ALDERSHOT, HAMPSHIRE

Vehicle Reference 1 Van or Goods 3.5 tonnes mgw and under Overtaking nearside  
Vehicle movement from NE to SW No tow / articulation Leaving the main road  
On main carriageway No skidding, jack-knifing or overturning  
Location at impact Not at, or within 20M of Jct First impact Nearside Hit vehicle: 2  
Hit object in road None Off road: None  
Did not leave carr Age of Driver 68 Male  
Not hit and run Breath test Negative  
Driver Postcode: GU98TL VRM: LJ58NVG Left hand drive:

Vehicle Reference 2 Pedal Cycle Going ahead other  
Vehicle movement from NE to SW No tow / articulation Leaving the main road  
On main carriageway No skidding, jack-knifing or overturning  
Location at impact Not at, or within 20M of Jct First impact Front Hit vehicle: 1  
Hit object in road None Off road: None  
Did not leave carr Age of Driver 15 Male  
Not hit and run Breath test Negative  
Driver Postcode: GU146LQ VRM: Left hand drive:

Casualty Reference: 1 Vehicle: 2 Age: 15 Male Driver/rider Severity: Slight  
Not a pupil Postcode GU146LQ  
Seatbelt Not Applicable Cycle helmet:



Accidents between dates 01/08/2009 and 31/07/2012 (36) months

Selection:

Notes:

Selected using Build Query : ; Refined using Accidents within selected Polygons -RPU Statistics Request ("JP Farnborough")

100151488 15/04/2010 Time 1408 Vehicles 1 Casualties 1 Slight  
E:487758 N: 149734 First Road: U Road Type Single carriageway  
Speed limit: 30 Junction Detail: Not within 20m of junction  
Crossing: Control None Facilities: None within 50m Road surface Dry  
Daylight:street lights present Fine without high winds  
Special Conditions at Site Road works Carriageway Hazards: None  
Place accident reported: At scene DfT Special Projects:

Causation

	Factor:	Participant:	Confidence:
1st:	Failed to judge vehicles path or speed	Casualty 1	Very Likely
2nd:	Failed to look properly	Casualty 1	Very Likely
3rd:	Disability or illness, mental or physical	Casualty 1	
4th:			
5th:			
6th:			

VEH 1 (CAR) TRAVELLING SW ALONG LOWER FARNHAM ROAD WHILST NEGOTIATING TEMPORARY TRAFFIC LIGHTS AT ROAD WORKS, CAS 1 (PEDESTRIAN) SUDDENLY WALKS INTO ROAD COLLIDING WITH VEH 1. CAS 1 IS MILDLY AUTISTIC.

Occurred on LOWER FARNHAM ROAD OUTSIDE NUMBER 65, ALDERSHOT, HAMPSHIRE

Vehicle Reference 1 Car Going ahead other  
Vehicle movement from NE to SW No tow / articulation Leaving the main road  
On main carriageway No skidding, jack-knifing or overturning  
Location at impact Not at, or within 20M of Jct First impact Front Hit vehicle:  
Hit object in road None Off road: None  
Did not leave carr Age of Driver 28 Female  
Not hit and run Breath test Negative  
Driver Postcode: GU99BS VRM: T347FBL Left hand drive:

Casualty Reference: 1 Vehicle: 1 Age: 14 Female Pedestrian Severity: Slight  
Not a pupil Postcode GU124AH  
Seatbelt Not Applicable Cycle helmet:  
In carr elsewhere NW bound  
Driver's nearside

Accidents between dates 01/08/2009 and 31/07/2012 (36) months

Selection:

Notes:

Selected using Build Query : ; Refined using Accidents within selected Polygons -RPU Statistics Request ("JP Farnborough")

100171976 28/04/2010 Time 1555 Vehicles 1 Casualties 1 Slight  
E:486975 N: 150450 First Road: A 323 Road Type Dual carriageway  
Speed limit: 30 Junction Detail: T & Stag Jct Give way or controlled Unclassified  
Crossing: Control None Facilities: None within 50m Road surface Dry  
Daylight:street lights present Fine without high winds  
Special Conditions at Site None Carriageway Hazards: None  
Place accident reported: At scene DfT Special Projects:

Causation

	Factor:	Participant:	Confidence:
1st:	Failed to look properly	Casualty 1	Very Likely
2nd:	Failed to judge vehicles path or speed	Casualty 1	Very Likely
3rd:	Careless/Reckless/In a hurry	Casualty 1	
4th:			
5th:			
6th:			

VEH 1 (CAR) TRAVELLING S ALONG A323 HIGH STREET COLLIDED WITH CAS 1 (PEDESTRIAN)  
TRAVELLING W ACROSS A323 HIGH STREET FROM BETWEEN PARKED VEHS WITHOUT LOOKING.  
Occurred on A323 HIGH STREET AT JUNCTION WITH POUND ROAD, ALDERSHOT, HAMPSHIRE

Vehicle Reference 1 Car Stopping  
Vehicle movement from N to S No tow / articulation Leaving the main road  
On main carriageway No skidding, jack-knifing or overturning  
Location at impact Jct Approach First impact Front Hit vehicle:  
Hit object in road None Off road: None  
Did not leave carr Age of Driver 40 Male  
Not hit and run Breath test Negative  
Driver Postcode: SW153AD VRM: LB09KGP Left hand drive:

Casualty Reference: 1 Vehicle: 1 Age: 11 Female Pedestrian Severity: Slight  
School pupil to/from school Postcode GU111AU  
Seatbelt Not Applicable Cycle helmet:

In carr elsewhere W bound

Driver's nearside masked

Accidents between dates 01/08/2009 and 31/07/2012 (36) months

Selection:

Notes:

Selected using Build Query : ; Refined using Accidents within selected Polygons -RPU Statistics Request ("JP Farnborough")

100173781 29/04/2010 Time 1610 Vehicles 2 Casualties 1 Serious  
E:488195 N: 150762 First Road: U Road Type Single carriageway  
Speed limit: 30 Junction Detail: T & Stag Jct Give way or controlled Unclassified  
Crossing: Control None Facilities: None within 50m Road surface Dry  
Daylight: no street lighting Fine without high winds  
Special Conditions at Site None Carriageway Hazards: None  
Place accident reported: At scene DfT Special Projects:

Causation

	Factor:	Participant:	Confidence:
1st:	Cyclist entering road from pavement	Vehicle 2	Very Likely
2nd:	Stationary or parked vehicle	Vehicle 1	Very Likely
3rd:	Stationary or parked vehicle	Vehicle 2	Possible
4th:	Failed to look properly	Vehicle 2	Possible
5th:			
6th:			

VEH 1 (VAN) TRAVELLING E ALONG EASTERN ROAD WHEN VEH 2 (P/CYCLE) ENTERED ROAD FROM VEH 1'S NEARSIDE FROM BEHIND PARKED GOODS VEH. VEH 1 COLLIDED WITH VEH 2.

Occurred on EASTERN ROAD AT JUNCTION WITH PEGASUS AVENUE, ALDERSHOT, HAMPSHIRE

Vehicle Reference 1 Van or Goods 3.5 tonnes mgw and under Going ahead other  
Vehicle movement from W to E No tow / articulation Leaving the main road  
On main carriageway Skidded  
Location at impact Jct Approach First impact Front Hit vehicle: 2  
Hit object in road None Off road: None  
Did not leave carr Age of Driver 67 Male  
Not hit and run Breath test Negative  
Driver Postcode: GU149SW VRM: R258BFM Left hand drive:

Vehicle Reference 2 Pedal Cycle Going ahead other  
Vehicle movement from N to S No tow / articulation Leaving the main road  
On main carriageway No skidding, jack-knifing or overturning  
Location at impact Jct Approach First impact Offside Hit vehicle: 1  
Hit object in road None Off road: None  
Did not leave carr Age of Driver 10 Male  
Not hit and run Breath test Not applicable  
Driver Postcode: GU124UD VRM: Left hand drive:

Casualty Reference: 1 Vehicle: 2 Age: 10 Male Driver/rider Severity: Serious  
Not a pupil Postcode GU124UD  
Seatbelt Not Applicable Cycle helmet:

Accidents between dates 01/08/2009 and 31/07/2012 (36) months

Selection:

Notes:

Selected using Build Query : ; Refined using Accidents within selected Polygons -RPU Statistics Request ("JP Farnborough")

100174089 29/04/2010 Time 2303 Vehicles 2 Casualties 1 Slight  
E:485976 N: 150077 First Road: U Road Type Single carriageway  
Speed limit: 30 Junction Detail: T & Stag Jct Give way or controlled Unclassified  
Crossing: Control None Facilities: None within 50m Road surface Wet/Damp  
Darkness: street lights present and lit Raining without high winds  
Special Conditions at Site None Carriageway Hazards: None  
Place accident reported: At scene DfT Special Projects:

Causation

	Factor:	Participant:	Confidence:
1st:	Failed to judge other persons path or speed	Vehicle 1	Very Likely
2nd:	Careless/Reckless/In a hurry	Vehicle 1	Possible
3rd:	Following too close	Vehicle 1	Possible
4th:	Sudden braking	Vehicle 2	Possible
5th:	Road layout (eg bend, hill etc.)	Vehicle 2	Very Likely
6th:			

VEH 1 (CAR) TRAVELLING E ALONG CHURCH LANE WEST FAILED TO BRAKE IN TIME AND COLLIDED WITH REAR OF VEH 2 (CAR) IN FRONT WHICH WAS SLOWING FOR NARROWING ROAD AHEAD.

Occurred on CHURCH LANE WEST AT JUNCTION WITH CARGATE TERRACE, ALDERSHOT, HAMPSHIRE

Vehicle Reference 1 Car Going ahead other  
Vehicle movement from W to E No tow / articulation Leaving the main road  
On main carriageway No skidding, jack-knifing or overturning  
Location at impact Jct Approach First impact Front Hit vehicle: 2  
Hit object in road None Off road: None  
Did not leave carr Age of Driver 18 Male  
Not hit and run Breath test Negative  
Driver Postcode: GU113SL VRM: W286TJU Left hand drive:

Vehicle Reference 2 Car Stopping  
Vehicle movement from W to E No tow / articulation Leaving the main road  
On main carriageway No skidding, jack-knifing or overturning  
Location at impact Jct Approach First impact Back Hit vehicle: 1  
Hit object in road None Off road: None  
Did not leave carr Age of Driver 29 Female  
Not hit and run Breath test Negative  
Driver Postcode: GU124AA VRM: P521RMJ Left hand drive:

Casualty Reference: 1 Vehicle: 2 Age: 33 Female Passenger Severity: Slight  
Not a pupil Postcode GU113EW  
Seatbelt Not Applicable Cycle helmet:  
Back seat

Accidents between dates 01/08/2009 and 31/07/2012 (36) months

Selection:

Notes:

Selected using Build Query : ; Refined using Accidents within selected Polygons -RPU Statistics Request ("JP Farnborough")

100178349 02/05/2010 Time 1850 Vehicles 2 Casualties 1 Slight  
E:487146 N: 156901 First Road: A 325 Road Type Dual carriageway  
Speed limit: 30 Junction Detail: T & Stag Jct Give way or controlled Unclassified  
Crossing: Control None Facilities: Ped. phase at traffic signal junction Road surface Dry  
Daylight:street lights present Fine without high winds  
Special Conditions at Site None Carriageway Hazards: None  
Place accident reported: At scene DfT Special Projects:

Causation

	Factor:	Participant:	Confidence:
1st:	Disobeyed automatic traffic signal	Vehicle 1	Very Likely
2nd:	Failed to look properly	Vehicle 1	Possible
3rd:			
4th:			
5th:			
6th:			

VEH 1 (CAR) TRAVELLING S ALONG FARNBOROUGH ROAD TURNED RIGHT FOR PROSPECT AVENUE THROUGH RED LIGHTS. VEH 2 (CAR) TRAVELLING N COLLIDED HEAD ON WITH VEH 1.

Occurred on A325 FARNBOROUGH ROAD AT JUNCTION WITH PROSPECT AVENUE, FARNBOROUGH, HAMPSHIRE

Vehicle Reference 1 Car Turning right  
Vehicle movement from N to W No tow / articulation Leaving the main road  
On main carriageway No skidding, jack-knifing or overturning  
Location at impact Mid Junction - on roundabout or 1 First impact Front Hit vehicle: 2  
Hit object in road None Off road: None  
Did not leave carr Age of Driver 29 Female  
Not hit and run Breath test Negative  
Driver Postcode: GU147DB VRM: HS04GBX Left hand drive:

Casualty Reference: 1 Vehicle: 1 Age: 29 Female Driver/rider Severity: Slight  
Not a pupil Postcode GU147DB  
Seatbelt Not Applicable Cycle helmet:

Vehicle Reference 2 Car Going ahead other  
Vehicle movement from S to N No tow / articulation Leaving the main road  
On main carriageway No skidding, jack-knifing or overturning  
Location at impact Mid Junction - on roundabout or 1 First impact Front Hit vehicle: 1  
Hit object in road None Off road: None  
Nearside Age of Driver 24 Female  
Not hit and run Breath test Negative  
Driver Postcode: 1 VRM: MF02GXM Left hand drive:

Accidents between dates 01/08/2009 and 31/07/2012 (36) months

Selection:

Notes:

Selected using Build Query : ; Refined using Accidents within selected Polygons -RPU Statistics Request ("JP Farnborough")

100179945 04/05/2010 Time 0905 Vehicles 1 Casualties 1 Slight  
E:486143 N: 150647 First Road: U Road Type Single carriageway  
Speed limit: 30 Junction Detail: Crossroads Automatic traffic signal Unclassified  
Crossing: Control None Facilities: None within 50m Road surface Dry  
Daylight: no street lighting Fine without high winds  
Special Conditions at Site None Carriageway Hazards: None  
Place accident reported: At scene DfT Special Projects:

Causation

	Factor:	Participant:	Confidence:
1st:	Failed to judge other persons path or speed	Vehicle 1	Possible
2nd:	Failed to judge vehicles path or speed	Casualty 1	Very Likely
3rd:			
4th:			
5th:			
6th:			

VEH 1 (CAR) TRAVELLING N ALONG GROSVENOR ROAD APPROACHES JUNCTION WITH QUEENS ROAD AND SLOWS TO STOP. VEH 1 MOVES OFF AS CAS 1 (PEDESTRIAN) STEPS INTO PATH OF VEH AND COLLIDES.

Occurred on GROSVENOR ROAD AT JUNCTION WITH QUEENS ROAD, ALDERSHOT, HAMPSHIRE

Vehicle Reference 1 Car Waiting to turn right  
Vehicle movement from S to E No tow / articulation Leaving the main road  
On main carriageway No skidding, jack-knifing or overturning  
Location at impact Jct Approach First impact Front Hit vehicle:  
Hit object in road None Off road: None  
Did not leave carr Age of Driver 49 Female  
Not hit and run Breath test Negative  
Driver Postcode: GU113FP VRM: WP02WSF Left hand drive:

Casualty Reference: 1 Vehicle: 1 Age: 62 Female Pedestrian Severity: Slight  
Not a pupil Postcode GU111NG  
Seatbelt Not Applicable Cycle helmet:  
In carr elsewhere E bound  
Driver's nearside

Accidents between dates 01/08/2009 and 31/07/2012 (36) months

Selection:

Notes:

Selected using Build Query : ; Refined using Accidents within selected Polygons -RPU Statistics Request ("JP Farnborough")

100184215 06/05/2010 Time 0845 Vehicles 2 Casualties 1 Slight  
E:487005 N: 155746 First Road: A 325 Road Type Single carriageway  
Speed limit: 30 Junction Detail: Roundabout Give way or controlled B 3014  
Crossing: Control None Facilities: None within 50m Road surface Dry  
Daylight:street lights present Fine without high winds  
Special Conditions at Site None Carriageway Hazards: None  
Place accident reported: Elsewhere DfT Special Projects:

Causation

	Factor:	Participant:	Confidence:
1st:	Failed to look properly	Vehicle 1	Very Likely
2nd:	Passing too close to cyclist, horse rider or pedestrian	Vehicle 1	Possible
3rd:			
4th:			
5th:			
6th:			

VEH 2 (P/CYCLE) TRAVELLING NE ALONG VICTORIA ROAD AT JUNCTION WITH FARNBOROUGH ROAD. AS VEH 2 ENTERS RBT VEH 1 (CAR) TRAVELLING ALONG SIDE IN SAME DIRECTION AS VEH 2 CROSSES INTO PATH OF VEH 2, THEY COLLIDE & RIDER OF VEH 2 FALLS OFF.

Occurred on A325 FARNBOROUGH ROAD AT JUNCTION WITH B3014 VICTORIA ROAD

Vehicle Reference 1 Car Changing lane to left  
Vehicle movement from SW to N No tow / articulation Leaving the main road  
On main carriageway No skidding, jack-knifing or overturning  
Location at impact Entering roundabout First impact Nearside Hit vehicle: 2  
Hit object in road None Off road: None  
Did not leave carr Age of Driver Male  
Not hit and run Breath test Driver not contacted  
Driver Postcode: 1 VRM: J99LAY Left hand drive:

Vehicle Reference 2 Pedal Cycle Going ahead other  
Vehicle movement from SW to E No tow / articulation Leaving the main road  
On main carriageway No skidding, jack-knifing or overturning  
Location at impact Entering roundabout First impact Front Hit vehicle: 1  
Hit object in road None Off road: None  
Did not leave carr Age of Driver 18 Male  
Not hit and run Breath test Driver not contacted  
Driver Postcode: GU146AQ VRM: Left hand drive:

Casualty Reference: 1 Vehicle: 2 Age: 18 Male Driver/rider Severity: Slight  
Not a pupil Postcode GU146AQ  
Seatbelt Not Applicable Cycle helmet:

Accidents between dates 01/08/2009 and 31/07/2012 (36) months

Selection:

Notes:

Selected using Build Query : ; Refined using Accidents within selected Polygons -RPU Statistics Request ("JP Farnborough")

100185709 07/05/2010 Time 1815 Vehicles 1 Casualties 1 Serious  
E:486839 N: 150360 First Road: U Road Type Single carriageway  
Speed limit: 30 Junction Detail: Not within 20m of junction  
Crossing: Control None Facilities: None within 50m Road surface Dry  
Daylight:street lights present Fine without high winds  
Special Conditions at Site None Carriageway Hazards: None  
Place accident reported: At scene DfT Special Projects:

Causation

	Factor:	Participant:	Confidence:
1st:	Dangerous action in carriageway	Casualty 1	Very Likely
2nd:	Stationary or parked vehicle	Vehicle 1	Very Likely
3rd:	Crossed road masked by stationary veh	Casualty 1	
4th:			
5th:			
6th:			

VEH 1 (CAR) WAS TRAVELLING SW WHEN CAS 1 (PEDESTRIAN) WALKED OUT FROM BETWEEN PARKED VEHICLES AND INTO THE FRONT NEARSIDE PASSENGER DOOR OF VEH 1.

Occurred on ST MICHAEL'S ROAD OUTSIDE NUMBER 37, ALDERSHOT, HAMPSHIRE

Vehicle Reference 1 Car Going ahead other  
Vehicle movement from NE to SW No tow / articulation Leaving the main road  
On main carriageway No skidding, jack-knifing or overturning  
Location at impact Not at, or within 20M of Jct First impact Nearside Hit vehicle:  
Hit object in road None Off road: None  
Did not leave carr Age of Driver 21 Male  
Not hit and run Breath test Negative  
Driver Postcode: GU149TS VRM: A305MLF Left hand drive:

Casualty Reference: 1 Vehicle: 1 Age: 9 Male Pedestrian Severity: Serious  
Not a pupil Postcode SP9 7EY  
Seatbelt Not Applicable Cycle helmet:

In carr not crossing NW bound

In carr not crossing masked



Accidents between dates 01/08/2009 and 31/07/2012 (36) months

Selection:

Notes:

Selected using Build Query : ; Refined using Accidents within selected Polygons -RPU Statistics Request ("JP Farnborough")

100188869 10/05/2010 Time 0740 Vehicles 2 Casualties 1 Serious  
E:487087 N: 153500 First Road: A 3011 Road Type Single carriageway  
Speed limit: 30 Junction Detail: Pri Drive Give way or controlled Unclassified  
Crossing: Control None Facilities: Pelican, puffin, toucan etc. Road surface Dry  
Daylight:street lights present Fine without high winds  
Special Conditions at Site None Carriageway Hazards: None  
Place accident reported: At scene DfT Special Projects:

Causation

	Factor:	Participant:	Confidence:
1st:	Failed to look properly	Vehicle 1	Very Likely
2nd:	Dazzling sun	Vehicle 1	Very Likely
3rd:	Failed to judge other persons path or speed	Vehicle 1	Very Likely
4th:	Failed to judge other persons path or speed	Vehicle 2	Very Likely
5th:	Failed to look properly	Vehicle 2	Very Likely
6th:			

VEH 2 (CAR) TRAVELLING E ALONG A3011 LYNCHFORD ROAD FAILED TO LOOK PROPERLY AND TURNED RIGHT INTO FIRE STATION CAR PARK COLLIDING WITH VEH 1 (M/CYCLE) TRAVELLING IN SAME DIRECTION AND OVERTAKING QUEUE OF TRAFFIC. RIDER VEH 1 FELL FROM VEH.

Occurred on A3011 LYNCHFORD ROAD AT JUNCTION WITH FIRE STATION, FARNBOROUGH, HAMPSHIRE

Vehicle Reference 1 Motor Cycle over 50 cc and up to 125cc Overtaking moving vehicle O/S  
Vehicle movement from W to E No tow / articulation Leaving the main road  
On main carriageway Skidded  
Location at impact Mid Junction - on roundabout or 1 First impact Front Hit vehicle: 2  
Hit object in road None Off road: None  
Did not leave carr Age of Driver 19 Male  
Not hit and run  
Driver Postcode: GU112QP VRM: RO09BTE Left hand drive:

Casualty Reference: 1 Vehicle: 1 Age: 19 Male Driver/rider Severity: Serious  
Not a pupil Postcode GU112QP  
Seatbelt Not Applicable Cycle helmet:

Vehicle Reference 2 Car Turning right  
Vehicle movement from W to S No tow / articulation Leaving the main road  
On main carriageway No skidding, jack-knifing or overturning  
Location at impact Mid Junction - on roundabout or 1 First impact Offside Hit vehicle: 1  
Hit object in road None Off road: None  
Did not leave carr Age of Driver 49 Male  
Not hit and run  
Driver Postcode: OL104DG VRM: KN58OBC Left hand drive:

Accidents between dates 01/08/2009 and 31/07/2012 (36) months

Selection:

Notes:

Selected using Build Query : ; Refined using Accidents within selected Polygons -RPU Statistics Request ("JP Farnborough")

100189666 10/05/2010 Time 1535 Vehicles 2 Casualties 1 Slight  
E:485314 N: 150907 First Road: A 325 Road Type Single carriageway  
Speed limit: 40 Junction Detail: Roundabout Give way or controlled Unclassified  
Crossing: Control None Facilities: Central reservation Road surface Dry  
Daylight:street lights present Fine without high winds  
Special Conditions at Site None Carriageway Hazards: None  
Place accident reported: At scene DfT Special Projects:

Causation

	Factor:	Participant:	Confidence:
1st:	Failed to look properly	Vehicle 2	Very Likely
2nd:			
3rd:			
4th:			
5th:			
6th:			

VEH 1 (CAR) TRAVELLING SE ALONG WELLESLEY ROAD SLOWED FOR RBT WITH FARNBOROUGH ROAD.  
VEH 2 (CAR) TRAVELLING IN THE SAME DIRECTION FAILED TO SLOW IN TIME AND COLLIDED WITH THE REAR OF VEH 1.

Occurred on A325 FARNBOROUGH ROAD AT JUNCTION WITH WELLESLEY ROAD, ALDERSHOT, HAMPSHIRE

Vehicle Reference 1 Car Going ahead but held up  
Vehicle movement from NW to E No tow / articulation Leaving the main road  
On main carriageway No skidding, jack-knifing or overturning  
Location at impact Jct Approach First impact Back Hit vehicle: 2  
Hit object in road None Off road: None  
Did not leave carr Age of Driver 48 Female  
Not hit and run  
Driver Postcode: GU124LW VRM: YS04FVY Left hand drive:

Casualty Reference: 1 Vehicle: 1 Age: 48 Female Driver/rider Severity: Slight  
Not a pupil Postcode GU124LW  
Seatbelt Not Applicable Cycle helmet:

Vehicle Reference 2 Car Stopping  
Vehicle movement from NW to E No tow / articulation Leaving the main road  
On main carriageway No skidding, jack-knifing or overturning  
Location at impact Jct Approach First impact Front Hit vehicle: 1  
Hit object in road None Off road: None  
Did not leave carr Age of Driver 67 Female  
Not hit and run  
Driver Postcode: GU146AT VRM: RL03ZPW Left hand drive:

Accidents between dates 01/08/2009 and 31/07/2012 (36) months

Selection:

Notes:

Selected using Build Query : ; Refined using Accidents within selected Polygons -RPU Statistics Request ("JP Farnborough")

100190664 11/05/2010 Time 0848 Vehicles 2 Casualties 1 Slight  
E:484997 N: 150355 First Road: A 325 Road Type Single carriageway  
Speed limit: 40 Junction Detail: T & Stag Jct Automatic traffic signal Unclassified  
Crossing: Control None Facilities: None within 50m Road surface Dry  
Daylight:street lights present Fine without high winds  
Special Conditions at Site None Carriageway Hazards: None  
Place accident reported: At scene DfT Special Projects:

Causation

	Factor:	Participant:	Confidence:
1st:	Disobeyed automatic traffic signal	Vehicle 1	Possible
2nd:	Failed to look properly	Vehicle 1	Very Likely
3rd:	Careless/Reckless/In a hurry	Vehicle 1	
4th:			
5th:			
6th:			

VEH 1 (CAR) TRAVELLING NE ALONG A325 FARNBOROUGH ROAD BELIEVED TO HAVE DISOBEYED RED TRAFFIC LIGHTS COLLIDED WITH VEH 2 (CAR) TRAVELLING W ALONG PAVILION ROAD AND TURNING RIGHT ONTO A325 FARNBOROUGH ROAD.

Occurred on A325 FARNBOROUGH ROAD AT JUNCTION WITH PAVILION ROAD, ALDERSHOT, HAMPSHIRE

Vehicle Reference 1 Car Going ahead other  
Vehicle movement from SW to NE No tow / articulation Leaving the main road  
On main carriageway No skidding, jack-knifing or overturning  
Location at impact Mid Junction - on roundabout or 1 First impact Offside Hit vehicle: 2  
Hit object in road None Off road: None  
Did not leave carr Age of Driver 36 Female  
Not hit and run Breath test Negative  
Driver Postcode: GU146UA VRM: R395CVG Left hand drive:

Casualty Reference: 1 Vehicle: 1 Age: 36 Female Driver/rider Severity: Slight  
Not a pupil Postcode GU146UA  
Seatbelt Not Applicable Cycle helmet:

Vehicle Reference 2 Car Turning right  
Vehicle movement from E to NE No tow / articulation Leaving the main road  
On main carriageway No skidding, jack-knifing or overturning  
Location at impact Mid Junction - on roundabout or 1 First impact Front Hit vehicle: 1  
Hit object in road None Off road: None  
Did not leave carr Age of Driver 54 Male  
Not hit and run Breath test Negative  
Driver Postcode: GU113NY VRM: L73APD Left hand drive:

Accidents between dates 01/08/2009 and 31/07/2012 (36) months

Selection:

Notes:

Selected using Build Query : ; Refined using Accidents within selected Polygons -RPU Statistics Request ("JP Farnborough")

100190806 11/05/2010 Time 1200 Vehicles 2 Casualties 1 Slight  
E:484982 N: 151019 First Road: U Road Type Single carriageway  
Speed limit: 60 Junction Detail: Pri Drive Give way or controlled Unclassified  
Crossing: Control None Facilities: None within 50m Road surface Dry  
Daylight: no street lighting Fine without high winds  
Special Conditions at Site None Carriageway Hazards: None  
Place accident reported: At scene DfT Special Projects:

Causation

	Factor:	Participant:	Confidence:
1st:	Failed to judge other persons path or speed	Vehicle 1	Very Likely
2nd:	Failed to look properly	Vehicle 1	Very Likely
3rd:	Poor turn or manoeuvre	Vehicle 1	Very Likely
4th:	Careless/Reckless/In a hurry	Vehicle 1	Very Likely
5th:			
6th:			

VEH 1 (MINIBUS) TRAVELLING NW ALONG WELLESLEY ROAD OVERTOOK VEH 2 (P/CYCLE) IN FRONT. VEH 1 THEN TURNED LEFT INTO THE ROYAL PAVILION ACROSS PATH OF VEH 2 CAUSING VEH 2 TO BRAKE HARSHLY AND THE RIDER TO FALL FROM VEH.

Occurred on WELLESLEY ROAD AT JUNCTION WITH THE ROYAL PAVILION, ALDERSHOT, HAMPSHIRE

Vehicle Reference 1 Minibus Turning left  
Vehicle movement from SE to S No tow / articulation Leaving the main road  
On main carriageway No skidding, jack-knifing or overturning  
Location at impact Mid Junction - on roundabout or 1 First impact Did not impact Hit vehicle:  
Hit object in road None Off road: None  
Did not leave carr Age of Driver 44 Male  
Not hit and run Breath test Negative  
Driver Postcode: GU111HS VRM: NG58XPL Left hand drive:

Vehicle Reference 2 Pedal Cycle Going ahead other  
Vehicle movement from SE to NW No tow / articulation Leaving the main road  
On main carriageway No skidding, jack-knifing or overturning  
Location at impact Mid Junction - on roundabout or 1 First impact Nearside Hit vehicle:  
Hit object in road None Off road: None  
Did not leave carr Age of Driver 62 Male  
Not hit and run Breath test Not applicable  
Driver Postcode: GU113PD VRM: Left hand drive:

Casualty Reference: 1 Vehicle: 2 Age: 62 Male Driver/rider Severity: Slight  
Not a pupil Postcode GU113PD  
Seatbelt Not Applicable Cycle helmet:

Accidents between dates 01/08/2009 and 31/07/2012 (36) months

Selection:

Notes:

Selected using Build Query : ; Refined using Accidents within selected Polygons -RPU Statistics Request ("JP Farnborough")

100191112 07/05/2010 Time 1630 Vehicles 2 Casualties 1 Slight  
E:487459 N: 153338 First Road: U Road Type Single carriageway  
Speed limit: 20 Junction Detail: Not within 20m of junction  
Crossing: Control None Facilities: None within 50m Road surface Dry  
Daylight:street lights present Fine without high winds  
Special Conditions at Site None Carriageway Hazards: None  
Place accident reported: Elsewhere DfT Special Projects:

Causation

	Factor:	Participant:	Confidence:
1st:	Failed to look properly	Vehicle 2	Very Likely
2nd:	Driver using mobile phone	Vehicle 2	Very Likely
3rd:			
4th:			
5th:			
6th:			

VEH 1 (CAR) STATIONARY ON REDVERS BULLER ROAD. VEH 2 (P/CYCLE) TRAVELLING SE ALONG REDVERS BULLER ROAD COLLIDES WITH REAR OF VEH 1.

Occurred on REDVERS BULLER ROAD 73 METRES SOUTH EAST OF QUEEN'S AVENUE, ALDERSHOT, HAMPSHIRE

Vehicle Reference 1 Car Parked  
Vehicle movement from Park to Parked No tow / articulation Leaving the main road  
On main carriageway No skidding, jack-knifing or overturning  
Location at impact Not at, or within 20M of Jct First impact Back Hit vehicle: 2  
Hit object in road None Off road: None  
Did not leave carr Age of Driver 30 Female  
Not hit and run Breath test Not requested  
Driver Postcode: GU99AF VRM: LG58MGO Left hand drive:

Vehicle Reference 2 Pedal Cycle Going ahead other  
Vehicle movement from NW to SE No tow / articulation Leaving the main road  
On main carriageway No skidding, jack-knifing or overturning  
Location at impact Not at, or within 20M of Jct First impact Front Hit vehicle: 1  
Hit object in road None Off road: None  
Did not leave carr Age of Driver 22 Male  
Not hit and run Breath test Not requested  
Driver Postcode: GU112PU VRM: Left hand drive:

Casualty Reference: 1 Vehicle: 2 Age: 22 Male Driver/rider Severity: Slight  
Not a pupil Postcode GU112PU  
Seatbelt Not Applicable Cycle helmet:

Accidents between dates 01/08/2009 and 31/07/2012 (36) months

Selection:

Notes:

Selected using Build Query : ; Refined using Accidents within selected Polygons -RPU Statistics Request ("JP Farnborough")

100193048 12/05/2010 Time 2220 Vehicles 2 Casualties 1 Serious  
E:488140 N: 151782 First Road: U Road Type Single carriageway  
Speed limit: 30 Junction Detail: T & Stag Jct Give way or controlled Unclassified  
Crossing: Control None Facilities: None within 50m Road surface Dry  
Darkness: no street lighting Fine without high winds  
Special Conditions at Site None Carriageway Hazards: None  
Place accident reported: At scene DfT Special Projects:

Causation

	Factor:	Participant:	Confidence:
1st:	Junction restart	Vehicle 1	Possible
2nd:	Failed to judge other persons path or speed	Vehicle 1	Possible
3rd:	Nervous/Uncertain/Panic	Vehicle 1	
4th:			
5th:			
6th:			

VEH 1 (M/CYCLE) TRAVELLING SE ALONG CAMP FARM ROAD, LOSES CONTROL ON TURNING RIGHT INTO GOVERNMENT ROAD, FALLS FROM MACHINE INTO PATH OF VEH 2 (CAR) TRAVELLING NE ALONG GOVERNMENT ROAD.

Occurred on GOVERNMENT ROAD AT JUNCTION WITH CAMP FARM ROAD, ALDERSHOT, HAMPSHIRE

Vehicle Reference 1 Motorcycle over 500cc Turning right  
Vehicle movement from N to W No tow / articulation Leaving the main road  
On main carriageway No skidding, jack-knifing or overturning  
Location at impact Entering main road First impact Front Hit vehicle: 2  
Hit object in road None Off road: None  
Did not leave carr Age of Driver 35 Male  
Not hit and run Breath test Not applicable  
Driver Postcode: GU148TG VRM: TKN79MN Left hand drive:

Casualty Reference: 1 Vehicle: 1 Age: 35 Male Driver/rider Severity: Serious  
Not a pupil Postcode GU148TG  
Seatbelt Not Applicable Cycle helmet:

Vehicle Reference 2 Car Stopping  
Vehicle movement from SW to NE No tow / articulation Leaving the main road  
On main carriageway Skidded  
Location at impact Mid Junction - on roundabout or 1 First impact Front Hit vehicle: 1  
Hit object in road None Off road: None  
Did not leave carr Age of Driver 31 Male  
Not hit and run Breath test Negative  
Driver Postcode: GU125LY VRM: DPO555L Left hand drive:

Accidents between dates 01/08/2009 and 31/07/2012 (36) months

Selection:

Notes:

Selected using Build Query : ; Refined using Accidents within selected Polygons -RPU Statistics Request ("JP Farnborough")

100194623 13/05/2010 Time 1744 Vehicles 2 Casualties 1 Slight  
E:486443 N: 149741 First Road: U Road Type Single carriageway  
Speed limit: 30 Junction Detail: Not within 20m of junction  
Crossing: Control None Facilities: None within 50m Road surface Dry  
Daylight:street lights present Fine without high winds  
Special Conditions at Site None Carriageway Hazards: None  
Place accident reported: At scene DfT Special Projects:

Causation

	Factor:	Participant:	Confidence:
1st:	Failed to look properly	Vehicle 1	Very Likely
2nd:	Careless/Reckless/In a hurry	Vehicle 2	Very Likely
3rd:			
4th:			
5th:			
6th:			

VEH 1 (CAR), TRAVELLING N ALONG HIGHFIELD AVENUE, PULLED OUT FROM BEING PARKED ALONG THE SIDE OF THE ROAD AND STRUCK VEH 2 (CAR), WHICH WAS TRAVELLING S, HEAD ON. THIS PUSHED VEH 1 INTO A GARDEN WALL ON VEH 1'S OFFSIDE.

Occurred on HIGHFIELD AVENUE OUTSIDE NUMBER 30, ALDERSHOT, HAMPSHIRE

Vehicle Reference 1 Car Starting  
Vehicle movement from S to N No tow / articulation Leaving the main road  
On main carriageway No skidding, jack-knifing or overturning  
Location at impact Not at, or within 20M of Jct First impact Front Hit vehicle: 2  
Hit object in road None Off road: Oth perm objects  
O/S Age of Driver 18 Female  
Not hit and run Breath test Negative  
Driver Postcode: 1 VRM: W57JSG Left hand drive:

Casualty Reference: 1 Vehicle: 1 Age: 18 Female Driver/rider Severity: Slight  
Not a pupil Postcode 1  
Seatbelt Not Applicable Cycle helmet:

Vehicle Reference 2 Car Going ahead other  
Vehicle movement from N to S No tow / articulation Leaving the main road  
On main carriageway No skidding, jack-knifing or overturning  
Location at impact Not at, or within 20M of Jct First impact Front Hit vehicle: 1  
Hit object in road None Off road: None  
Did not leave carr Age of Driver 24 Male  
Not hit and run Breath test Negative  
Driver Postcode: GU113LS VRM: Y202BPG Left hand drive:

Accidents between dates 01/08/2009 and 31/07/2012 (36) months

**Selection:**

**Notes:**

Selected using Build Query : ; Refined using Accidents within selected Polygons -RPU Statistics Request ("JP Farnborough")

100208237 22/05/2010 Time 0120 Vehicles 1 Casualties 1 Serious

E:486851 N: 157585 First Road: B 3272 Road Type Single carriageway

Speed limit: 40 Junction Detail: Not within 20m of junction

Crossing: Control None Facilities: None within 50m Road surface Dry

Darkness: street lights present and lit Fine without high winds

Special Conditions at Site None Carriageway Hazards: None

Place accident reported: At scene DfT Special Projects:

**Causation**

	Factor:	Participant:	Confidence:
1st:	Impaired by alcohol	Vehicle 1	Very Likely
2nd:	Impaired by drugs (illicit or medicinal)	Vehicle 1	Very Likely
3rd:			
4th:			
5th:			
6th:			

VEH 1 (CAR) TRAVELLING S ALONG HAWLEY ROAD LOSES CONTROL AND OVERTURNS.

Occurred on B3272 HAWLEY LANE OUTSIDES CHURCH, FARNBOROUGH, HAMPSHIRE

Vehicle Reference 1 Car Going ahead other  
Vehicle movement from N to S No tow / articulation Leaving the main road  
On main carriageway Skidded and overturned  
Location at impact Not at, or within 20M of Jct First impact Did not impact Hit vehicle:  
Hit object in road None Off road: None  
Did not leave carr Age of Driver 19 Male  
Not hit and run Breath test Positive  
Driver Postcode: GU148UL VRM: T791JNC Left hand drive:

Casualty Reference: 1 Vehicle: 1 Age: 19 Male Driver/rider Severity: Serious  
Not a pupil Postcode GU148UL  
Seatbelt Not Applicable Cycle helmet:



Accidents between dates 01/08/2009 and 31/07/2012 (36) months

**Selection:**

**Notes:**

Selected using Build Query : ; Refined using Accidents within selected Polygons -RPU Statistics Request ("JP Farnborough")

100208676 22/05/2010 Time 1320 Vehicles 1 Casualties 1 Slight  
E:484174 N: 152723 First Road: A 323 Road Type Single carriageway  
Speed limit: 60 Junction Detail: Not within 20m of junction  
Crossing: Control None Facilities: None within 50m Road surface Dry  
Daylight: no street lighting Fine without high winds  
Special Conditions at Site None Carriageway Hazards: None  
Place accident reported: At scene DfT Special Projects:

**Causation**

	Factor:	Participant:	Confidence:
1st:	Poor turn or manoeuvre	Vehicle 1	Very Likely
2nd:			
3rd:			
4th:			
5th:			
6th:			

VEH 1 (M/CYCLE) TRAVELLING SE ALONG FLEET ROAD LOSES CONTROL FOR UNKNOWN REASONS AND COLLIDES INTO OFFSIDE ROADSIDE FURNITURE.

Occurred on A323 FLEET ROAD 160 METRES SOUTHWEST OF JUNCTION WITH LAFFANS ROAD, FARNBOROUGH, HAMPSHIRE

Vehicle Reference 1 Motorcycle over 500cc Going ahead right bend  
Vehicle movement from W to SE No tow / articulation Leaving the main road  
On main carriageway Skidded  
Location at impact Not at, or within 20M of Jct First impact Front Hit vehicle:  
Hit object in road None Off road: Road sign / ATS  
Nearside Age of Driver 24 Male  
Not hit and run Breath test Negative  
Driver Postcode: GU466NL VRM: R620BAH Left hand drive:

Casualty Reference: 1 Vehicle: 1 Age: 24 Male Driver/rider Severity: Slight  
Not a pupil Postcode GU466NL  
Seatbelt Not Applicable Cycle helmet:

Accidents between dates 01/08/2009 and 31/07/2012 (36) months

Selection:

Notes:

Selected using Build Query : ; Refined using Accidents within selected Polygons -RPU Statistics Request ("JP Farnborough")

100217720 28/05/2010 Time 0700 Vehicles 2 Casualties 1 Slight  
E:486144 N: 152152 First Road: A 325 Road Type Dual carriageway  
Speed limit: 60 Junction Detail: Slip Road Give way or controlled Unclassified  
Crossing: Control None Facilities: None within 50m Road surface Dry  
Daylight:street lights present Fine without high winds  
Special Conditions at Site None Carriageway Hazards: None  
Place accident reported: At scene DfT Special Projects:

Causation

	Factor:	Participant:	Confidence:
1st:	Failed to look properly	Vehicle 1	Very Likely
2nd:	Careless/Reckless/In a hurry	Vehicle 1	Possible
3rd:	Nervous/Uncertain/Panic	Vehicle 1	
4th:			
5th:			
6th:			

VEH 1 (CAR) TRAVELLING NE ALONG FARNBOROUGH ROAD BEGAN LEAVING AT THE SLIP ROAD THEN MOVES BACK ONTO CARRIAGEWAY ACROSS HATCHED LINES AS REALISED WRONG JUNCTION, FAILS TO SEE VEH 2 (CAR) AND COLLIDES.

Occurred on A325 FARNBOROUGH ROAD AT JUNCTION WITH CLUBHOUSE ROAD, ALDERSHOT, HAMPSHIRE

Vehicle Reference 1 Car Changing lane to right  
Vehicle movement from SW to NE No tow / articulation Leaving the main road  
On main carriageway No skidding, jack-knifing or overturning  
Location at impact Entering from slip road First impact Offside Hit vehicle: 2  
Hit object in road None Off road: None  
Did not leave carr Age of Driver 25 Male  
Not hit and run Breath test Negative  
Driver Postcode: CO7 9NT VRM: ND59VBF Left hand drive:

Vehicle Reference 2 Car Going ahead other  
Vehicle movement from SW to NE No tow / articulation Leaving the main road  
On main carriageway No skidding, jack-knifing or overturning  
Location at impact Cleared junction or waiting/parke First impact Nearside Hit vehicle: 1  
Hit object in road None Off road: None  
Did not leave carr Age of Driver 22 Female  
Not hit and run Breath test Negative  
Driver Postcode: GU112EU VRM: Y686ULK Left hand drive:

Casualty Reference: 1 Vehicle: 2 Age: 22 Female Driver/rider Severity: Slight  
Not a pupil Postcode GU112EU  
Seatbelt Not Applicable Cycle helmet:

Accidents between dates 01/08/2009 and 31/07/2012 (36) months

**Selection:**

**Notes:**

Selected using Build Query : ; Refined using Accidents within selected Polygons -RPU Statistics Request ("JP Farnborough")

100223158 01/06/2010 Time 0810 Vehicles 2 Casualties 1 Slight  
E:486546 N: 149321 First Road: B 3007 Road Type Single carriageway  
Speed limit: 30 Junction Detail: T & Stag Jct Give way or controlled Unclassified  
Crossing: Control None Facilities: None within 50m Road surface Wet/Damp  
Daylight:street lights present Fine without high winds  
Special Conditions at Site None Carriageway Hazards: None  
Place accident reported: At scene DfT Special Projects:

**Causation**

	Factor:	Participant:	Confidence:
1st:	Loss of control	Vehicle 1	Very Likely
2nd:	Careless/Reckless/In a hurry	Vehicle 1	Possible
3rd:	Slippery road (due to weather)	Vehicle 1	
4th:			
5th:			
6th:			

VEH 1 (M/CYCLE) TRAVELLING E ALONG BOXALL'S LANE LOST CONTROL ON A RIGHT HAND BEND AND COLLIDED WITH THE REAR OF VEH 2 (CAR) PARKED AND UNATTENDED IN A LAY-BY JUST PAST OAST LANE.

Occurred on BOXALL'S LANE AT JUNCTION WITH OAST LANE, ALDERSHOT, HAMPSHIRE

Vehicle Reference 1 Car Going ahead right bend  
Vehicle movement from W to W No tow / articulation Leaving the main road  
On main carriageway Skidded  
Location at impact Cleared junction or waiting/parke First impact Front Hit vehicle: 2  
Hit object in road None Off road: None  
Did not leave carr Age of Driver 18 Male  
Not hit and run Breath test Not applicable  
Driver Postcode: GU9 9DN VRM: P108MLD Left hand drive:

Casualty Reference: 1 Vehicle: 1 Age: 18 Male Driver/rider Severity: Slight  
Not a pupil Postcode GU9 9DN  
Seatbelt Not Applicable Cycle helmet:

Vehicle Reference 2 Car Parked  
Vehicle movement from Park to Parked No tow / articulation Leaving the main road  
On lay-by or hard shoulder No skidding, jack-knifing or overturning  
Location at impact Cleared junction or waiting/parke First impact Back Hit vehicle: 1  
Hit object in road None Off road: None  
Did not leave carr Age of Driver Not traced  
Not hit and run Breath test Driver not contacted  
Driver Postcode: 3 VRM: Y59JLS Left hand drive:

Accidents between dates 01/08/2009 and 31/07/2012 (36) months

Selection:

Notes:

Selected using Build Query : ; Refined using Accidents within selected Polygons -RPU Statistics Request ("JP Farnborough")

100223759 01/06/2010 Time 0926 Vehicles 2 Casualties 1 Slight  
E:486924 N: 155270 First Road: U Road Type Single carriageway  
Speed limit: 30 Junction Detail: T & Stag Jct Give way or controlled Unclassified  
Crossing: Control None Facilities: None within 50m Road surface Wet/Damp  
Daylight:street lights present Raining without high winds  
Special Conditions at Site None Carriageway Hazards: None  
Place accident reported: At scene DfT Special Projects:

Causation

	Factor:	Participant:	Confidence:
1st:	Following too close	Vehicle 1	Very Likely
2nd:	Failed to judge other persons path or speed	Vehicle 1	Very Likely
3rd:			
4th:			
5th:			
6th:			

VEH 2 (CAR) TRAVELLING N ALONG KINGSMEAD RBT SLOWS TO TURN RIGHT FOR THE POLICE STATION WHEN VEH 1 (CAR) BEHIND FAILED TO NOTICE AND COLLIDED INTO REAR OF VEH 2.

Occurred on KINGSMEAD AT JUNCTION WITH FARNBOROUGH POLICE STATION, FARNBOROUGH, HAMPSHIRE

Vehicle Reference 1 Car Going ahead left bend  
Vehicle movement from NE to S No tow / articulation Leaving the main road  
On main carriageway No skidding, jack-knifing or overturning  
Location at impact Jct Approach First impact Front Hit vehicle: 2  
Hit object in road None Off road: None  
Did not leave carr Age of Driver Female  
Not hit and run Breath test Not requested  
Driver Postcode: GU124FL VRM: M284PMS Left hand drive:

Vehicle Reference 2 Car Turning right  
Vehicle movement from N to W No tow / articulation Leaving the main road  
On main carriageway No skidding, jack-knifing or overturning  
Location at impact Jct Approach First impact Back Hit vehicle: 1  
Hit object in road None Off road: None  
Did not leave carr Age of Driver 40 Female  
Not hit and run Breath test Not requested  
Driver Postcode: GU149NA VRM: RJ04MGM Left hand drive:

Casualty Reference: 1 Vehicle: 2 Age: 40 Female Driver/rider Severity: Slight  
Not a pupil Postcode GU149NA  
Seatbelt Not Applicable Cycle helmet:

Accidents between dates 01/08/2009 and 31/07/2012 (36) months

Selection:

Notes:

Selected using Build Query : ; Refined using Accidents within selected Polygons -RPU Statistics Request ("JP Farnborough")

100224081 01/06/2010 Time 1645 Vehicles 1 Casualties 1 Slight  
E:485353 N: 150510 First Road: U Road Type Single carriageway  
Speed limit: 30 Junction Detail: T & Stag Jct Give way or controlled Unclassified  
Crossing: Control None Facilities: None within 50m Road surface Wet/Damp  
Daylight:street lights present Fine without high winds  
Special Conditions at Site None Carriageway Hazards: None  
Place accident reported: At scene DfT Special Projects:

Causation

	Factor:	Participant:	Confidence:
1st:	Failed to look properly	Casualty 1	Very Likely
2nd:			
3rd:			
4th:			
5th:			
6th:			

VEH 1 (CAR) TRAVELLING E ALONG ALEXANDRA ROAD WHEN CAS 1 (PEDESTRIAN) RAN INTO THE ROAD IN A SOUTHBOUND DIRECTION FROM PAVEMENT COLLIDING WITH THE NEARSIDE OF VEH 1.

Occurred on ALEXANDRA ROAD AT JUNCTION WITH PAVILLION ROAD, ALDERSHOT, HAMPSHIRE

Vehicle Reference 1 Car Going ahead other  
Vehicle movement from W to E No tow / articulation Leaving the main road  
On main carriageway No skidding, jack-knifing or overturning  
Location at impact Jct Approach First impact Front Hit vehicle:  
Hit object in road None Off road: None  
Did not leave carr Age of Driver 45 Female  
Not hit and run Breath test Negative  
Driver Postcode: GU111YH VRM: RJ02CVH Left hand drive:

Casualty Reference: 1 Vehicle: 1 Age: 9 Male Pedestrian Severity: Slight  
School pupil to/from school Postcode GU113RH  
Seatbelt Not Applicable Cycle helmet:

In carr elsewhere S bound

Driver's nearside

Accidents between dates 01/08/2009 and 31/07/2012 (36) months

Selection:

Notes:

Selected using Build Query : ; Refined using Accidents within selected Polygons -RPU Statistics Request ("JP Farnborough")

100224643 02/06/2010 Time 0541 Vehicles 2 Casualties 1 Slight  
E:486558 N: 151876 First Road: U Road Type Single carriageway  
Speed limit: 40 Junction Detail: Crossroads Automatic traffic signal Unclassified  
Crossing: Control None Facilities: Ped. phase at traffic signal junction Road surface Dry  
Daylight:street lights present Fine without high winds  
Special Conditions at Site None Carriageway Hazards: None  
Place accident reported: At scene DfT Special Projects:

Causation

	Factor:	Participant:	Confidence:
1st:	Poor turn or manoeuvre	Vehicle 2	Very Likely
2nd:	Disobeyed automatic traffic signal	Vehicle 2	Possible
3rd:			
4th:			
5th:			
6th:			

VEH 1 (CAR) TRAVELLING SE ALONG ALISON'S ROAD TURNS RIGHT INTO QUEEN'S AVENUE. VEH 2 (CAR) TRAVELLING SW ALONG QUEEN'S AVENUE, CONTRAVENED A RED TRAFFIC SIGNAL AND WAS CONSEQUENTLY STRUCK BY VEH 1.

Occurred on ALISON'S ROAD AT JUNCTION WITH QUEEN'S AVENUE, ALDERSHOT, HAMPSHIRE

Vehicle Reference 1 Car Turning right  
Vehicle movement from NW to SW No tow / articulation Leaving the main road  
On main carriageway No skidding, jack-knifing or overturning  
Location at impact Mid Junction - on roundabout or 1 First impact Nearside Hit vehicle: 2  
Hit object in road None Off road: None  
Did not leave carr Age of Driver 27 Male  
Not hit and run Breath test Negative  
Driver Postcode: NP255EB VRM: CX03FHT Left hand drive:

Casualty Reference: 1 Vehicle: 1 Age: 19 Female Passenger Severity: Slight  
Not a pupil Postcode GU9 7UF  
Seatbelt Not Applicable Cycle helmet:

Front seat

Vehicle Reference 2 Car Going ahead other  
Vehicle movement from NE to SW No tow / articulation Leaving the main road  
On main carriageway No skidding, jack-knifing or overturning  
Location at impact Mid Junction - on roundabout or 1 First impact Front Hit vehicle: 1  
Hit object in road None Off road: None  
Did not leave carr Age of Driver 55 Male  
Not hit and run Breath test Negative  
Driver Postcode: GU124QU VRM: R673MTF Left hand drive:

Accidents between dates 01/08/2009 and 31/07/2012 (36) months

**Selection:**

**Notes:**

Selected using Build Query : ; Refined using Accidents within selected Polygons -RPU Statistics Request ("JP Farnborough")

100225990 02/06/2010 Time 2135 Vehicles 2 Casualties 1 Slight  
E:486903 N: 157490 First Road: B 3272 Road Type Single carriageway  
Speed limit: 40 Junction Detail: Not within 20m of junction  
Crossing: Control None Facilities: None within 50m Road surface Dry  
Darkness: street lights present and lit Fine without high winds  
Special Conditions at Site None Carriageway Hazards: None  
Place accident reported: At scene DfT Special Projects:

**Causation**

	Factor:	Participant:	Confidence:
1st:	Failed to judge other persons path or speed	Vehicle 1	Very Likely
2nd:	Inexperienced or learner driver/rider	Vehicle 1	Possible
3rd:	Stationary or parked vehicle	Vehicle 1	Very Likely
4th:	Failed to judge other persons path or speed	Vehicle 2	Very Likely
5th:	Not displaying lights at night or in poor visibility	Vehicle 2	Very Likely
6th:	Stationary or parked vehicle	Vehicle 2	Very Likely

VEH 1 (M/CYCLE) TRAVELLING SE ALONG B3272 HAWLEY LANE. VEH 2 (P/CYCLE) TRAVELLING NW ALONG B3272 HAWLEY LANE. DUE TO PARKED CARS ON EITHERSIDE OF CARRIAGEWAY VEH 1 AND VEH 2 HIT HEAD-ON.

Occurred on B3272 HAWLEY LANE OUTSIDE NUMBER 62, FARNBOROUGH, HAMPSHIRE

Vehicle Reference 1 Motor Cycle over 50 cc and up to 125cc Stopping  
Vehicle movement from NW to SE No tow / articulation Leaving the main road  
On main carriageway No skidding, jack-knifing or overturning  
Location at impact Not at, or within 20M of Jct First impact Front Hit vehicle: 2  
Hit object in road None Off road: None

Did not leave carr Age of Driver 17 Male  
Not hit and run Breath test Negative  
Driver Postcode: GU148DU VRM: LJ57WFR Left hand drive:

Vehicle Reference 2 Pedal Cycle Stopping  
Vehicle movement from SE to NW No tow / articulation Leaving the main road  
On main carriageway No skidding, jack-knifing or overturning  
Location at impact Not at, or within 20M of Jct First impact Front Hit vehicle: 1  
Hit object in road None Off road: None

Did not leave carr Age of Driver 20 Male  
Not hit and run Breath test Not requested  
Driver Postcode: GU168XX VRM: Left hand drive:

Casualty Reference: 1 Vehicle: 2 Age: 20 Male Driver/rider Severity: Slight  
Not a pupil Postcode GU168XX  
Seatbelt Not Applicable Cycle helmet:

Accidents between dates 01/08/2009 and 31/07/2012 (36) months

Selection:

Notes:

Selected using Build Query : ; Refined using Accidents within selected Polygons -RPU Statistics Request ("JP Farnborough")

100230175 05/06/2010 Time 1040 Vehicles 3 Casualties 1 Slight  
E:482785 N: 151325 First Road: U Road Type Single carriageway  
Speed limit: 40 Junction Detail: Not within 20m of junction  
Crossing: Control None Facilities: None within 50m Road surface Dry  
Daylight: no street lighting Fine without high winds  
Special Conditions at Site None Carriageway Hazards: None  
Place accident reported: At scene DfT Special Projects:

Causation

	Factor:	Participant:	Confidence:
1st:	Exceeding speed limit	Vehicle 1	Very Likely
2nd:	Inexperienced or learner driver/rider	Vehicle 1	Possible
3rd:	Poor turn or manoeuvre	Vehicle 1	Very Likely
4th:	Stationary or parked vehicle	Vehicle 1	Very Likely
5th:			
6th:			

VEH 1 (M/CYCLE) TRAVELLING NW ALONG BOURLEY ROAD NEGOTIATES RIGHT HAND BEND, AS VEH EXITED BEND HE COLLIDED WITH THE REAR OF VEH 2 (CAR) WHICH WAS PARKED IN CARRIAGEWAY. VEH 1 THEN REBOUNDS INTO VEH 3 (M/CYCLE) WHICH WAS ALSO PARKED.

Occurred on BOURLEY ROAD 610 METRES SOUTH EAST OF TWESELDOWN RACECOURSE, FLEET, HAMPSHIRE

Vehicle Reference 1 Motorcycle over 500cc Going ahead right bend  
Vehicle movement from SE to N No tow / articulation Leaving the main road  
On main carriageway No skidding, jack-knifing or overturning  
Location at impact Not at, or within 20M of Jct First impact Front Hit vehicle: 2  
Hit object in road Parked Vehicle Off road: None  
Nearside Age of Driver 18 Male  
Not hit and run  
Driver Postcode: GU113JQ VRM: HF51KZV Left hand drive:

Casualty Reference: 1 Vehicle: 1 Age: 18 Male Driver/rider Severity: Slight  
Not a pupil Postcode GU113JQ  
Seatbelt Not Applicable Cycle helmet:

Vehicle Reference 2 Car Parked  
Vehicle movement from Park to Parked No tow / articulation Leaving the main road  
On main carriageway No skidding, jack-knifing or overturning  
Location at impact Not at, or within 20M of Jct First impact Back Hit vehicle: 1  
Hit object in road None Off road: None  
Did not leave carr Age of Driver 18 Male  
Not hit and run  
Driver Postcode: GU113RG VRM: S880XAR Left hand drive:



Accidents between dates 01/08/2009 and 31/07/2012 (36) months

**Selection:**

**Notes:**

Selected using Build Query : ; Refined using Accidents within  
selected Polygons -RPU Statistics Request ("JP Farnborough")

Vehicle Reference	3	Motorcycle over 500cc	Parked	
Vehicle movement from	Park to	Parked	No tow / articulation	Leaving the main road
On main carriageway			No skidding, jack-knifing or overturning	
Location at impact	Not at, or within 20M of Jct	First impact	Nearside	Hit vehicle: 1
Hit object in road	None	Off road:	None	
Did not leave carr			Age of Driver	56 Male
Not hit and run		Breath test	Negative	
Driver Postcode:	BR29EN	VRM:	LT09TKA	Left hand drive:

Accidents between dates 01/08/2009 and 31/07/2012 (36) months

Selection:

Notes:

Selected using Build Query : ; Refined using Accidents within selected Polygons -RPU Statistics Request ("JP Farnborough")

100240095 11/06/2010 Time 1305 Vehicles 2 Casualties 1 Slight  
E:488128 N: 151788 First Road: U Road Type Single carriageway  
Speed limit: 20 Junction Detail: T & Stag Jct Give way or controlled Unclassified  
Crossing: Control None Facilities: None within 50m Road surface Dry  
Daylight: no street lighting Fine without high winds  
Special Conditions at Site None Carriageway Hazards: None  
Place accident reported: At scene DfT Special Projects:

Causation

	Factor:	Participant:	Confidence:
1st:	Sudden braking	Vehicle 1	Very Likely
2nd:	Loss of control	Vehicle 1	Very Likely
3rd:	Careless/Reckless/In a hurry	Vehicle 1	Very Likely
4th:	Exceeding speed limit	Vehicle 1	Very Likely
5th:			
6th:			

VEH 1 (CAR) TRAVELLING NE ALONG GOVERNMENT ROAD APPROACHES JUNCTION WITH CAMP FARM ROAD AND BRAKES SUDDENLY CAUSING VEH 1 TO LOSE CONTROL AND COLLIDES WITH VEH 2 (CAR) STATIONARY ON CAMP FARM ROAD FACING SE.

Occurred on GOVERNMENT ROAD AT JUNCTION WITH CAMP FARM ROAD, ALDERSHOT, HAMPSHIRE

Vehicle Reference 1 Car Going ahead other  
Vehicle movement from SW to NE No tow / articulation Leaving the main road  
On main carriageway Overturned  
Location at impact Mid Junction - on roundabout or 1 First impact Nearside Hit vehicle: 2  
Hit object in road None Off road: None  
Did not leave carr Age of Driver 23 Male  
Not hit and run Breath test Negative  
Driver Postcode: GU124FF VRM: H956KKX Left hand drive:

Vehicle Reference 2 Car Waiting to turn left  
Vehicle movement from NW to SE No tow / articulation Leaving the main road  
On main carriageway No skidding, jack-knifing or overturning  
Location at impact Jct Approach First impact Offside Hit vehicle: 1  
Hit object in road None Off road: None  
Did not leave carr Age of Driver 23 Female  
Not hit and run Breath test Not applicable  
Driver Postcode: GU126SU VRM: M729JDP Left hand drive:

Casualty Reference: 1 Vehicle: 2 Age: 23 Female Driver/rider Severity: Slight  
Not a pupil Postcode GU126SU  
Seatbelt Not Applicable Cycle helmet:

Accidents between dates 01/08/2009 and 31/07/2012 (36) months

**Selection:**

**Notes:**

Selected using Build Query : ; Refined using Accidents within selected Polygons -RPU Statistics Request ("JP Farnborough")

100245612 14/06/2010 Time 1745 Vehicles 2 Casualties 1 Slight  
E:486855 N: 153414 First Road: A 325 Road Type Single carriageway  
Speed limit: 40 Junction Detail: Roundabout Give way or controlled A 3011  
Crossing: Control None Facilities: None within 50m Road surface Wet/Damp  
Daylight:street lights present Fine without high winds  
Special Conditions at Site None Carriageway Hazards: None  
Place accident reported: Elsewhere DfT Special Projects:

**Causation**

	Factor:	Participant:	Confidence:
1st:	Failed to look properly	Vehicle 2	Very Likely
2nd:			
3rd:			
4th:			
5th:			
6th:			

VEH 2 (CAR) TRAVELLING W ALONG LYNCHFORD ROAD ENTERS RBT FAILING TO GIVEWAY TO VEH 1 (M/CYCLE) TRAVELLING S AROUND RBT FROM FARNBOROUGH ROAD AND CONSEQUENTLY COLLIDED INTO VEH 2 CAUSING THE RIDER TO FALL.

Occurred on A325 FARNBOROUGH ROAD AT JUNCTION WITH A3011 LYNCHFORD ROAD, FARNBOROUGH, HAMSHIRE

Vehicle Reference 1 Motor Cycle over 50 cc and up to 125cc Going ahead right bend  
Vehicle movement from N to SW No tow / articulation Leaving the main road  
On main carriageway No skidding, jack-knifing or overturning  
Location at impact Mid Junction - on roundabout or 1 First impact Front Hit vehicle: 2  
Hit object in road None Off road: None  
Did not leave carr Age of Driver 31 Male  
Not hit and run  
Driver Postcode: GU124FE VRM: RE10JTX Left hand drive:

Casualty Reference: 1 Vehicle: 1 Age: 31 Male Driver/rider Severity: Slight  
Not a pupil Postcode GU124FE  
Seatbelt Not Applicable Cycle helmet:

Vehicle Reference 2 Car Turning left  
Vehicle movement from E to S No tow / articulation Leaving the main road  
On main carriageway No skidding, jack-knifing or overturning  
Location at impact Entering roundabout First impact Offside Hit vehicle: 1  
Hit object in road None Off road: None  
Did not leave carr Age of Driver Not traced  
Not hit and run  
Driver Postcode: 1 VRM: DN58KLZ Left hand drive:

Accidents between dates 01/08/2009 and 31/07/2012 (36) months

**Selection:**

**Notes:**

Selected using Build Query : ; Refined using Accidents within selected Polygons -RPU Statistics Request ("JP Farnborough")

100254347 20/06/2010 Time 1335 Vehicles 1 Casualties 1 Serious

E:482656 N: 151474 First Road: U Road Type Single carriageway

Speed limit: 40 Junction Detail: Not within 20m of junction

Crossing: Control None Facilities: None within 50m Road surface Dry

Daylight: no street lighting Fine without high winds

Special Conditions at Site None Carriageway Hazards: None

Place accident reported: At scene DfT Special Projects:

**Causation**

	Factor:	Participant:	Confidence:
1st:	Sudden braking	Vehicle 1	Very Likely
2nd:	Loss of control	Vehicle 1	Very Likely
3rd:			
4th:			
5th:			
6th:			

VEH 1 (M/CYCLE) TRAVELLING NW ALONG BOURLEY ROAD LOST CONTROL ON A RIGHT HAND BEND AFTER BRAKING TOO HARD, LEFT THE CARRIAGEWAY TO NEARSIDE, CAUSING THE RIDER TO FALL.

Occurred on BOURLEY ROAD AT BICKLEY COPSE, FLEET, HAMPSHIRE

Vehicle Reference 1 Motorcycle over 500cc Going ahead right bend  
 Vehicle movement from E to NW No tow / articulation Leaving the main road  
 On main carriageway Skidded  
 Location at impact Not at, or within 20M of Jct First impact Did not impact Hit vehicle:  
 Hit object in road None Off road: None  
 Nearside Age of Driver 45 Male  
 Not hit and run Breath test Negative  
 Driver Postcode: GU350NA VRM: WR59LDV Left hand drive:

Casualty Reference: 1 Vehicle: 1 Age: 45 Male Driver/rider Severity: Serious  
 Not a pupil Postcode GU350NA  
 Seatbelt Not Applicable Cycle helmet:

Accidents between dates 01/08/2009 and 31/07/2012 (36) months

**Selection:**

**Notes:**

Selected using Build Query : ; Refined using Accidents within selected Polygons -RPU Statistics Request ("JP Farnborough")

100250661 18/06/2010 Time 0034 Vehicles 2 Casualties 1 Slight  
E:487665 N: 149453 First Road: U Road Type Single carriageway  
Speed limit: 30 Junction Detail: Not within 20m of junction  
Crossing: Control None Facilities: None within 50m Road surface Dry  
Darkness: street lights present and lit Fine without high winds  
Special Conditions at Site None Carriageway Hazards: None  
Place accident reported: At scene DfT Special Projects:

**Causation**

	Factor:	Participant:	Confidence:
1st:	Impaired by alcohol	Vehicle 1	Possible
2nd:	Loss of control	Vehicle 1	Very Likely
3rd:			
4th:			
5th:			
6th:			

VEH 1 (CAR) TRAVELLING SW ALONG ALLDEN AVENUE NEGOTIATING BETWEEN PARKED VEHS LOST CONTROL AND COLLIDED WITH UNATTENDED VEH 2 (CAR) WHICH WAS PARKED AGAINST SOUTHSIDE KERB.

Occurred on ALLDEN AVENUE OUTSIDE NUMBER 7, ALDERSHOT, HAMPSHIRE

Vehicle Reference 1 Car Going ahead other  
Vehicle movement from NE to SW No tow / articulation Leaving the main road  
On main carriageway No skidding, jack-knifing or overturning  
Location at impact Not at, or within 20M of Jct First impact Front Hit vehicle: 2  
Hit object in road None Off road: None  
Did not leave carr Age of Driver 21 Male  
Not hit and run  
Driver Postcode: GU124ST VRM: Y907MBU Left hand drive:

Casualty Reference: 1 Vehicle: 1 Age: 45 Female Passenger Severity: Slight  
Not a pupil Postcode GU124AA  
Seatbelt Not Applicable Cycle helmet:

**Back seat**

Vehicle Reference 2 Car Parked  
Vehicle movement from Park to Parked No tow / articulation Leaving the main road  
On main carriageway No skidding, jack-knifing or overturning  
Location at impact Not at, or within 20M of Jct First impact Offside Hit vehicle: 1  
Hit object in road None Off road: None  
Did not leave carr Age of Driver 54 Male  
Not hit and run  
Driver Postcode: GU124AG VRM: RK04JVC Left hand drive:

Accidents between dates 01/08/2009 and 31/07/2012 (36) months

**Selection:**

**Notes:**

Selected using Build Query : ; Refined using Accidents within selected Polygons -RPU Statistics Request ("JP Farnborough")

100251669 18/06/2010 Time 1550 Vehicles 1 Casualties 1 Slight  
E:486270 N: 150271 First Road: U Road Type Single carriageway  
Speed limit: 30 Junction Detail: Mini roundabout Give way or controlled Unclassified  
Crossing: Control None Facilities: None within 50m Road surface Dry  
Daylight:street lights present Fine without high winds  
Special Conditions at Site None Carriageway Hazards: None  
Place accident reported: At scene DfT Special Projects:

**Causation**

	Factor:	Participant:	Confidence:
1st:	Other	Casualty 1	Very Likely
2nd:			
3rd:			
4th:			
5th:			
6th:			

CF 999: CAS 1 LOST FOOTING

VEH 1 (BUS) TRAVELLING S ALONG GROSVENOR ROAD APPROACHING BUS STOP. CAS 1 (PASSENGER) STOOD UP FROM SEAT, LOST FOOTING AND HIT HEAD.

Occurred on GROSVENOR ROAD AT JUNCTION WITH HALIMOTE ROAD, ALDERSHOT, HAMPSHIRE

Vehicle Reference 1 Bus or coach Stopping  
Vehicle movement from N to S No tow / articulation Leaving the main road  
On main carriageway No skidding, jack-knifing or overturning  
Location at impact Cleared junction or waiting/parke First impact Did not impact Hit vehicle:  
Hit object in road None Off road: None  
Did not leave carr Age of Driver 65 Male  
Not hit and run Breath test Negative  
Driver Postcode: GU101EF VRM: MX58KZC Left hand drive:

Casualty Reference: 1 Vehicle: 1 Age: 70 Male Passenger Severity: Slight  
Not a pupil Postcode GU111QQ  
Seatbelt Not Applicable Cycle helmet:  
Not car passenger Seated bu

Accidents between dates 01/08/2009 and 31/07/2012 (36) months

Selection:

Notes:

Selected using Build Query : ; Refined using Accidents within selected Polygons -RPU Statistics Request ("JP Farnborough")

100251907 18/06/2010 Time 1910 Vehicles 2 Casualties 1 Slight  
E:486809 N: 157496 First Road: U Road Type Single carriageway  
Speed limit: 30 Junction Detail: T & Stag Jct Give way or controlled Unclassified  
Crossing: Control None Facilities: None within 50m Road surface Dry  
Daylight:street lights present Fine without high winds  
Special Conditions at Site None Carriageway Hazards: None  
Place accident reported: Elsewhere DfT Special Projects:

Causation

	Factor:	Participant:	Confidence:
1st:	Poor turn or manoeuvre	Vehicle 1	Very Likely
2nd:	Travelling too fast for conditions	Vehicle 1	Very Likely
3rd:	Failed to judge other persons path or speed	Vehicle 1	Possible
4th:	Failed to look properly	Vehicle 1	Possible
5th:	Careless/Reckless/In a hurry	Vehicle 1	Possible
6th:			

VEH 1 (CAR) TRAVELLING S ALONG LYE COPSE ROAD OVERTAKING PARKED VEHS COLLIDED WITH OFFSIDE OF VEH 2 (CAR) TRAVELLING IN OPPOSITE DIRECTION.

Occurred on LYE COPSE AVENUE AT JUNCTION WITH GRANGE ROAD, FARNBOROUGH, HAMPSHIRE

Vehicle Reference 1 Car Overtaking stat vehicle O/S  
Vehicle movement from N to S No tow / articulation Leaving the main road  
On main carriageway No skidding, jack-knifing or overturning  
Location at impact Jct Approach First impact Offside Hit vehicle: 2  
Hit object in road None Off road: None  
Did not leave carr Age of Driver Male  
Hit and run Breath test Not requested  
Driver Postcode: 1 VRM: Left hand drive:

Vehicle Reference 2 Car Going ahead other  
Vehicle movement from S to N No tow / articulation Leaving the main road  
On main carriageway No skidding, jack-knifing or overturning  
Location at impact Cleared junction or waiting/parke First impact Offside Hit vehicle: 1  
Hit object in road None Off road: None  
Did not leave carr Age of Driver 43 Female  
Not hit and run Breath test Not requested  
Driver Postcode: GU179BX VRM: HK06VRJ Left hand drive:

Casualty Reference: 1 Vehicle: 2 Age: 43 Female Driver/rider Severity: Slight  
Not a pupil Postcode GU179BX  
Seatbelt Not Applicable Cycle helmet:

Accidents between dates 01/08/2009 and 31/07/2012 (36) months

Selection:

Notes:

Selected using Build Query : ; Refined using Accidents within selected Polygons -RPU Statistics Request ("JP Farnborough")

100257726 22/06/2010 Time 1718 Vehicles 2 Casualties 1 Slight  
E:487312 N: 154611 First Road: U Road Type Single carriageway  
Speed limit: 30 Junction Detail: Not within 20m of junction  
Crossing: Control None Facilities: None within 50m Road surface Dry  
Daylight:street lights present Fine without high winds  
Special Conditions at Site None Carriageway Hazards: None  
Place accident reported: Elsewhere DfT Special Projects:

Causation

	Factor:	Participant:	Confidence:
1st:	Failed to judge other persons path or speed	Vehicle 1	Possible
2nd:	Failed to look properly	Vehicle 2	Possible
3rd:			
4th:			
5th:			
6th:			

VEH 1 (CAR) TRAVELLING E ALONG ALBERT ROAD WHEN VEH 2 (P/CYCLE) EXITS NORTH PAVEMENT COLLIDING WITH THE NEARSIDE OF VEH 1.

Occurred on ALBERT ROAD OUTSIDE NUMBER 22, FARNBOROUGH, HAMPSHIRE

Vehicle Reference 1 Car Going ahead other  
Vehicle movement from W to E No tow / articulation Leaving the main road  
On main carriageway No skidding, jack-knifing or overturning  
Location at impact Not at, or within 20M of Jct First impact Nearside Hit vehicle: 2  
Hit object in road None Off road: None  
Did not leave carr Age of Driver 49 Female  
Not hit and run Breath test Driver not contacted  
Driver Postcode: GU151HD VRM: RA08OGD Left hand drive:

Vehicle Reference 2 Pedal Cycle Going ahead other  
Vehicle movement from N to S No tow / articulation Leaving the main road  
On main carriageway No skidding, jack-knifing or overturning  
Location at impact Not at, or within 20M of Jct First impact Front Hit vehicle: 1  
Hit object in road None Off road: None  
Did not leave carr Age of Driver 9 Female  
Not hit and run Breath test Driver not contacted  
Driver Postcode: GU146SH VRM: Left hand drive:

Casualty Reference: 1 Vehicle: 2 Age: 9 Female Driver/rider Severity: Slight  
Not a pupil Postcode GU146SH  
Seatbelt Not Applicable Cycle helmet:



Accidents between dates 01/08/2009 and 31/07/2012 (36) months

Selection:

Notes:

Selected using Build Query : ; Refined using Accidents within selected Polygons -RPU Statistics Request ("JP Farnborough")

100271688 30/06/2010 Time 1559 Vehicles 3 Casualties 1 Slight  
E:486900 N: 150628 First Road: A 323 Road Type Single carriageway  
Speed limit: 40 Junction Detail: Not within 20m of junction  
Crossing: Control None Facilities: None within 50m Road surface Dry  
Daylight:street lights present Fine without high winds  
Special Conditions at Site None Carriageway Hazards: None  
Place accident reported: At scene DfT Special Projects:

Causation

	Factor:	Participant:	Confidence:
1st:	Loss of control	Vehicle 1	Very Likely
2nd:	Aggressive driving	Vehicle 1	Possible
3rd:	Distraction outside vehicle	Vehicle 1	Very Likely
4th:	Failed to look properly	Vehicle 1	Very Likely
5th:	Exceeding speed limit	Vehicle 1	Very Likely
6th:	Failed to look properly	Vehicle 1	Very Likely

VEH 1 (CAR) TRAVELLING NW ALONG HIGH STREET TOO FAST WHEN DISTRACTED BY PEOPLE ON PAVEMENT, VEH 1 THEN COLLIDED WITH VEH 2 (CAR) TRAVELLING IN OPPOSITE DIRECTION THEN INTO VEH 3 (VAN) BEHIND VEH 2. MALE OCCUPANTS DECAMPED.

Occurred on A323 HIGH STREET OUTSIDE SPORTSMANS COURT, ALDERSHOT, HAMPSHIRE

Vehicle Reference 1 Car Going ahead other  
Vehicle movement from SE to NW No tow / articulation Leaving the main road  
On main carriageway No skidding, jack-knifing or overturning  
Location at impact Not at, or within 20M of Jct First impact Front Hit vehicle: 2  
Hit object in road None Off road: None  
Did not leave carr Age of Driver Male  
Hit and run Breath test Driver not contacted  
Driver Postcode: 1 VRM: K326DBD Left hand drive:  
Vehicle Reference 2 Car Going ahead other  
Vehicle movement from NW to SE No tow / articulation Leaving the main road  
On main carriageway No skidding, jack-knifing or overturning  
Location at impact Not at, or within 20M of Jct First impact Front Hit vehicle: 1  
Hit object in road None Off road: None  
Did not leave carr Age of Driver 49 Male  
Not hit and run Breath test Not requested  
Driver Postcode: GU124LU VRM: R715LNV Left hand drive:

Accidents between dates 01/08/2009 and 31/07/2012 (36) months

Selection:

Notes:

Selected using Build Query : ; Refined using Accidents within  
selected Polygons -RPU Statistics Request ("JP Farnborough")

Vehicle Reference	3	Van or Goods	3.5 tonnes mgw and under	Stopping	
Vehicle movement from	NW to SE	No tow / articulation		Leaving the main road	
On main carriageway		No skidding, jack-knifing or overturning			
Location at impact	Not at, or within 20M of Jct	First impact	Front	Hit vehicle:	1
Hit object in road	None	Off road:	None		
Did not leave carr		Age of Driver	62	Female	
Not hit and run		Breath test	Not requested		
Driver Postcode:	GU124NL	VRM:	RY55MXZ	Left hand drive:	
Casualty Reference:	1	Vehicle:	3	Age:	62
				Female	
Not a pupil		Postcode	GU124NL	Driver/rider	Severity: Slight
Seatbelt	Not Applicable	Cycle helmet:			

Accidents between dates 01/08/2009 and 31/07/2012 (36) months

**Selection:**

**Notes:**

Selected using Build Query : ; Refined using Accidents within selected Polygons -RPU Statistics Request ("JP Farnborough")

100236316 09/06/2010 Time 0750 Vehicles 2 Casualties 1 Serious  
E:486543 N: 151875 First Road: U Road Type Single carriageway  
Speed limit: 30 Junction Detail: Crossroads Automatic traffic signal Unclassified  
Crossing: Control None Facilities: Ped. phase at traffic signal junction Road surface Dry  
Daylight:street lights present Fine without high winds  
Special Conditions at Site None Carriageway Hazards: None  
Place accident reported: Elsewhere DfT Special Projects:

**Causation**

	Factor:	Participant:	Confidence:
1st:	Careless/Reckless/In a hurry	Vehicle 2	Possible
2nd:			
3rd:			
4th:			
5th:			
6th:			

VEH 1 (P/CYCLE) TRAVELLING NE ALONG QUEENS AVENUE AND ENTERS JUNCTION WITH ALISONS ROAD. VEH 2 (CAR) TRAVELLING IN SAME DIRECTION AND TURNS NW INTO ALISONS ROAD ACROSS PATH OF VEH 1 KNOCKING OFF RIDER.

Occurred on QUEENS AVENUE AT JUNCTION WITH ALISONS ROAD, ALDERSHOT, HAMPSHIRE

Vehicle Reference 1 Pedal Cycle Going ahead other  
Vehicle movement from NE to SW No tow / articulation Leaving the main road  
On main carriageway No skidding, jack-knifing or overturning  
Location at impact Mid Junction - on roundabout or 1 First impact Front Hit vehicle: 2  
Hit object in road None Off road: None  
Did not leave carr Age of Driver 29 Male  
Not hit and run Breath test Driver not contacted  
Driver Postcode: GU111RN VRM: Left hand drive:

Casualty Reference: 1 Vehicle: 1 Age: 29 Male Driver/rider Severity: Serious  
Not a pupil Postcode GU111RN  
Seatbelt Not Applicable Cycle helmet:

Vehicle Reference 2 Car Going ahead other  
Vehicle movement from SW to NW No tow / articulation Leaving the main road  
On main carriageway No skidding, jack-knifing or overturning  
Location at impact Mid Junction - on roundabout or 1 First impact Offside Hit vehicle: 1  
Hit object in road None Off road: None  
Did not leave carr Age of Driver Female  
Hit and run Breath test Not requested  
Driver Postcode: GU111AQ VRM: LJ58DFF Left hand drive:

Accidents between dates 01/08/2009 and 31/07/2012 (36) months

Selection:

Notes:

Selected using Build Query : ; Refined using Accidents within selected Polygons -RPU Statistics Request ("JP Farnborough")

100262962 25/06/2010 Time 1650 Vehicles 3 Casualties 1 Slight  
E:487814 N: 153645 First Road: B 3011 Road Type Single carriageway  
Speed limit: 30 Junction Detail: Not within 20m of junction  
Crossing: Control None Facilities: None within 50m Road surface Dry  
Daylight:street lights present Fine without high winds  
Special Conditions at Site None Carriageway Hazards: None  
Place accident reported: At scene DfT Special Projects:

Causation

	Factor:	Participant:	Confidence:
1st:	Following too close	Vehicle 1	Possible
2nd:	Failed to look properly	Vehicle 1	Possible
3rd:	Failed to judge other persons path or speed	Vehicle 1	
4th:			
5th:			
6th:			

VEH 1 (VAN) TRAV SW ALONG LYNCHFORD ROAD FAILS TO SLOW IN TIME FOR SLOWING TRAFFIC AHEAD AND SWERVES INTO OPPOSITE CARROAGEWAY TO AVOID COLLISION BUT ENCOUNTERS VEH 2 (CAR) TRAV OPPOSITE DIRECTION AND COLLIDES. VEH 1 REBOUNDS INTO VEH 3 (CAR).

Occurred on B3011 LYNCHFORD ROAD OUTSIDE NUMBER 181, FARNBOROUGH, HAMPSHIRE

Vehicle Reference 1 Van or Goods 3.5 tonnes mgw and under Going ahead other  
Vehicle movement from NE to SW No tow / articulation Leaving the main road  
On main carriageway No skidding, jack-knifing or overturning  
Location at impact Not at, or within 20M of Jct First impact Front Hit vehicle: 2  
Hit object in road None Off road: None  
Did not leave carr Age of Driver 61 Male  
Not hit and run Breath test Negative  
Driver Postcode: RG128QS VRM: LB58MYU Left hand drive:

Vehicle Reference 2 Car Going ahead other  
Vehicle movement from SW to NE No tow / articulation Leaving the main road  
On main carriageway No skidding, jack-knifing or overturning  
Location at impact Not at, or within 20M of Jct First impact Front Hit vehicle: 1  
Hit object in road None Off road: None  
Did not leave carr Age of Driver 38 Male  
Not hit and run Breath test Negative  
Driver Postcode: GU130PR VRM: WN02YAF Left hand drive:

Casualty Reference: 1 Vehicle: 2 Age: 38 Male Driver/rider Severity: Slight  
Not a pupil Postcode GU130PR  
Seatbelt Not Applicable Cycle helmet:

Accidents between dates 01/08/2009 and 31/07/2012 (36) months

Selection:

Notes:

Selected using Build Query : ; Refined using Accidents within  
selected Polygons -RPU Statistics Request ("JP Farnborough")

Vehicle Reference	3	Car	Going ahead other
Vehicle movement from	NE	to SW	No tow / articulation
On main carriageway			Leaving the main road
Location at impact	Not at, or within 20M of Jct	First impact	Back
Hit object in road	None	Off road:	None
Did not leave carr		Age of Driver	47
Not hit and run		Breath test	Negative
Driver Postcode:	GU149NH	VRM:	HK07ZGU
		Left hand drive:	

Accidents between dates 01/08/2009 and 31/07/2012 (36) months

**Selection:**

**Notes:**

Selected using Build Query : ; Refined using Accidents within selected Polygons -RPU Statistics Request ("JP Farnborough")

100274382 02/07/2010 Time 1130 Vehicles 2 Casualties 1 Slight  
E:487018 N: 155717 First Road: A 325 Road Type Dual carriageway  
Speed limit: 30 Junction Detail: Roundabout Give way or controlled B 3014  
Crossing: Control None Facilities: None within 50m Road surface Dry  
Daylight:street lights present Fine without high winds  
Special Conditions at Site None Carriageway Hazards: None  
Place accident reported: Elsewhere DfT Special Projects:

**Causation**

	Factor:	Participant:	Confidence:
1st:	Failed to look properly	Vehicle 2	Very Likely
2nd:	Following too close	Vehicle 2	Very Likely
3rd:			
4th:			
5th:			
6th:			

VEH 2 (CAR) TRAVELLING N ALONG A325 FARNBOROUGH ROAD FAILED TO BRAKE IN TIME AND COLLIDED WITH REAR VEH 1 (CAR) IN FRONT WHICH WAS STATIONARY AT RBT.

Occurred on A325 FARNBOROUGH ROAD AT JUNCTION WITH B3014 VICTORIA ROAD, FARNBOROUGH, HAMPSHIRE

Vehicle Reference 1 Car Going ahead but held up  
Vehicle movement from S to N No tow / articulation Leaving the main road  
On main carriageway No skidding, jack-knifing or overturning  
Location at impact Jct Approach First impact Back Hit vehicle: 2  
Hit object in road None Off road: None  
Did not leave carr Age of Driver 23 Male  
Not hit and run Breath test Driver not contacted  
Driver Postcode: GU146LN VRM: RO03XZM Left hand drive:

Casualty Reference: 1 Vehicle: 1 Age: 37 Female Passenger Severity: Slight  
Not a pupil Postcode GU146LN  
Seatbelt Not Applicable Cycle helmet:

**Front seat**

Vehicle Reference 2 Car Going ahead other  
Vehicle movement from S to N No tow / articulation Leaving the main road  
On main carriageway No skidding, jack-knifing or overturning  
Location at impact Jct Approach First impact Front Hit vehicle: 1  
Hit object in road None Off road: None  
Did not leave carr Age of Driver 63 Female  
Hit and run Breath test Driver not contacted  
Driver Postcode: GU140AQ VRM: NU56NKZ Left hand drive:

Accidents between dates 01/08/2009 and 31/07/2012 (36) months

**Selection:**

**Notes:**

Selected using Build Query : ; Refined using Accidents within selected Polygons -RPU Statistics Request ("JP Farnborough")

100283533 07/07/2010 Time 1500 Vehicles 2 Casualties 1 Slight  
E:487848 N: 149927 First Road: B 3208 Road Type Single carriageway  
Speed limit: 30 Junction Detail: Crossroads Automatic traffic signal A 323  
Crossing: Control None Facilities: None within 50m Road surface Dry  
Daylight: no street lighting Fine without high winds  
Special Conditions at Site None Carriageway Hazards: None  
Place accident reported: Elsewhere DfT Special Projects:

**Causation**

	Factor:	Participant:	Confidence:
1st:	Loss of control	Vehicle 2	Very Likely
2nd:	Failed to judge other persons path or speed	Vehicle 2	Possible
3rd:			
4th:			
5th:			
6th:			

VEH 1 (CAR) TRAVELLING N ALONG LOWER FARNAHAM ROAD AT JUNCTION WITH ASH ROAD STATIONERY AT RED TRAFFIC LIGHT. VEH 2 (VAN) TRAVELLING BEHIND VEH 1 COLLIDES WITH THE REAR OF VEH 1.

Occurred on B3208 LOWER FARNAHAM ROAD AT JUNCTION WITH A323 ASH ROAD, ALDERSHOT, HAMPSHIRE

Vehicle Reference 1 Car Going ahead but held up  
Vehicle movement from S to N No tow / articulation Leaving the main road  
On main carriageway No skidding, jack-knifing or overturning  
Location at impact Mid Junction - on roundabout or 1 First impact Back Hit vehicle: 2  
Hit object in road None Off road: None  
Did not leave carr Age of Driver 42 Female  
Not hit and run Breath test Not requested  
Driver Postcode: GU105HL VRM: KR03ZXY Left hand drive:

Casualty Reference: 1 Vehicle: 1 Age: 42 Female Driver/rider Severity: Slight  
Not a pupil Postcode GU105HL  
Seatbelt Not Applicable Cycle helmet:

Vehicle Reference 2 Van or Goods 3.5 tonnes mgw and under Going ahead but held up  
Vehicle movement from S to N No tow / articulation Leaving the main road  
On main carriageway No skidding, jack-knifing or overturning  
Location at impact Mid Junction - on roundabout or 1 First impact Front Hit vehicle: 1  
Hit object in road None Off road: None  
Did not leave carr Age of Driver 25 Male  
Not hit and run Breath test Not requested  
Driver Postcode: GU179LT VRM: NC05BZT Left hand drive:

Accidents between dates 01/08/2009 and 31/07/2012 (36) months

**Selection:**

**Notes:**

Selected using Build Query : ; Refined using Accidents within selected Polygons -RPU Statistics Request ("JP Farnborough")

100288042 10/07/2010 Time 0810 Vehicles 1 Casualties 1 Fatal  
E:483463 N: 153293 First Road: A 323 Road Type Single carriageway  
Speed limit: 40 Junction Detail: Not within 20m of junction  
Crossing: Control None Facilities: None within 50m Road surface Dry  
Daylight: no street lighting Fine without high winds  
Special Conditions at Site None Carriageway Hazards: None  
Place accident reported: At scene DfT Special Projects:

**Causation**

	Factor:	Participant:	Confidence:
1st:	Loss of control	Vehicle 1	Very Likely
2nd:	Fatigue	Vehicle 1	Possible
3rd:	Poor or defective road surface	Vehicle 1	Very Likely
4th:	Aggressive driving	Vehicle 1	Very Likely
5th:	Careless/Reckless/In a hurry	Vehicle 1	Possible
6th:	Sudden braking	Vehicle 1	Possible

VEH 1 (M/CYCLE) TRAVELLING SE ALONG FLEET ROAD OVERTAKES SLOWER MOVING VEH AHEAD. VEH 1 FOR UNKNOWN REASON LOSES CONTROL AND LEAVES CARRIAGEWAY TO OFFSIDE COLLIDING WITH TREES.

Occurred on A323 FLEET ROAD 200 METRES NORTH WEST OF ALDERSHOT ROAD, FLEET, HAMPSHIRE

Vehicle Reference 1 Motorcycle over 500cc Overtaking moving vehicle O/S  
Vehicle movement from NW to SE No tow / articulation Leaving the main road  
On main carriageway Skidded  
Location at impact Not at, or within 20M of Jct First impact Front Hit vehicle:  
Hit object in road None Off road: Tree  
O/S Age of Driver 34 Male  
Not hit and run Breath test Not applicable  
Driver Postcode: RG67EG VRM: LG56WTT Left hand drive:

Casualty Reference: 1 Vehicle: 1 Age: 34 Male Driver/rider Severity: Fatal  
Not a pupil Postcode RG67EG  
Seatbelt Not Applicable Cycle helmet:



Accidents between dates 01/08/2009 and 31/07/2012 (36) months

Selection:

Notes:

Selected using Build Query : ; Refined using Accidents within selected Polygons -RPU Statistics Request ("JP Farnborough")

100288315 10/07/2010 Time 1523 Vehicles 2 Casualties 1 Serious  
E:486897 N: 155697 First Road: B 3014 Road Type Single carriageway  
Speed limit: 30 Junction Detail: T & Stag Jct Give way or controlled Unclassified  
Crossing: Control None Facilities: None within 50m Road surface Dry  
Daylight:street lights present Fine without high winds  
Special Conditions at Site None Carriageway Hazards: None  
Place accident reported: At scene DfT Special Projects:

Causation

	Factor:	Participant:	Confidence:
1st:	Poor turn or manoeuvre	Vehicle 2	Very Likely
2nd:	Failed to look properly	Vehicle 2	Very Likely
3rd:	Nervous/Uncertain/Panic	Vehicle 2	Very Likely
4th:	Failed to judge other persons path or speed	Vehicle 2	Very Likely
5th:	Inexperienced or learner driver/rider	Vehicle 1	Possible
6th:			

VEH 1 (CAR) TRAVELLING W ALONG VICTORIA ROAD. VEH 2 (CAR) TRAVELLING E TURNED RIGHT ACROSS THE PATH OF VEH 1 INTO KINGSMEAD. VEH 1 COLLIDED WITH NEAR SIDE OF VEH 2.  
Occurred on B3014 VICTORIA ROAD AT JUNCTION WITH KINGSMEAD, FARNBOROUGH, HAMPSHIRE

Vehicle Reference 1 Car Going ahead other  
Vehicle movement from E to W No tow / articulation Leaving the main road  
On main carriageway No skidding, jack-knifing or overturning  
Location at impact Jct Approach First impact Front Hit vehicle: 2  
Hit object in road None Off road: None  
Did not leave carr Age of Driver 17 Female  
Not hit and run Breath test Negative  
Driver Postcode: GU149YB VRM: N564OYR Left hand drive:

Vehicle Reference 2 Car Turning right  
Vehicle movement from W to S No tow / articulation Leaving the main road  
On main carriageway No skidding, jack-knifing or overturning  
Location at impact Mid Junction - on roundabout or 1 First impact Near side Hit vehicle: 1  
Hit object in road None Off road: None  
Did not leave carr Age of Driver 75 Male  
Not hit and run Breath test Negative  
Driver Postcode: GU170AU VRM: Y977MMO Left hand drive:

Casualty Reference: 1 Vehicle: 2 Age: 69 Female Passenger Severity: Serious  
Not a pupil Postcode GU170AU  
Seatbelt Not Applicable Cycle helmet:  
Front seat

Accidents between dates 01/08/2009 and 31/07/2012 (36) months

Selection:

Notes:

Selected using Build Query : ; Refined using Accidents within selected Polygons -RPU Statistics Request ("JP Farnborough")

100291800 12/07/2010 Time 1529 Vehicles 1 Casualties 1 Slight  
E:486889 N: 155679 First Road: U Road Type Single carriageway  
Speed limit: 30 Junction Detail: T & Stag Jct Automatic traffic signal B 3014  
Crossing: Control None Facilities: Ped. phase at traffic signal junction Road surface Dry  
Daylight:street lights present Fine without high winds  
Special Conditions at Site None Carriageway Hazards: None  
Place accident reported: Elsewhere DfT Special Projects:

Causation

	Factor:	Participant:	Confidence:
1st:	Passing too close to cyclist, horse rider or pedestrian	Vehicle 1	Possible
2nd:	Dangerous action in carriageway	Casualty 1	Possible
3rd:			
4th:			
5th:			
6th:			

VEH 1 (BUS) TRAVELLING N ALONG KINGSMEAD STRIKES ARM OF CAS 1 (PEDESTRIAN) TRAVELLING IN SAME DIRECTION ALONG PAVEMENT.

Occurred on KINGSMEAD AT JUNCTION WITH B3014 VICTORIA ROAD, FARNBOROUGH, HAMPSHIRE

Vehicle Reference 1 Bus or coach Going ahead other  
Vehicle movement from S to N No tow / articulation Leaving the main road  
On main carriageway No skidding, jack-knifing or overturning  
Location at impact Jct Approach First impact Nearside Hit vehicle:  
Hit object in road None Off road: None  
Did not leave carr Age of Driver 45 Female  
Not hit and run Breath test Driver not contacted  
Driver Postcode: GU148UA VRM: GX58MVP Left hand drive:

Casualty Reference: 1 Vehicle: 1 Age: 45 Female Driver/rider Severity: Slight  
Not a pupil Postcode GU148UA  
Seatbelt Not Applicable Cycle helmet:

Accidents between dates 01/08/2009 and 31/07/2012 (36) months

**Selection:**

**Notes:**

Selected using Build Query : ; Refined using Accidents within selected Polygons -RPU Statistics Request ("JP Farnborough")

100292387 13/07/2010 Time 0840 Vehicles 2 Casualties 1 Slight

E:487240 N: 157663 First Road: A 325 Road Type Single carriageway

Speed limit: 40 Junction Detail: Not within 20m of junction

Crossing: Control None Facilities: None within 50m Road surface Wet/Damp

Daylight:street lights present Raining without high winds

Special Conditions at Site None Carriageway Hazards: None

Place accident reported: At scene DfT Special Projects:

**Causation**

	Factor:	Participant:	Confidence:
1st:	Poor turn or manoeuvre	Vehicle 1	Very Likely
2nd:	Failed to look properly	Vehicle 1	Possible
3rd:			
4th:			
5th:			
6th:			

VEH 1 (CAR) TRAVELLING SW ALONG FARNBOROUGH ROAD IN LANE 1 CHANGES TO LANE 2. VEH 2 (CAR) TRAVELLING IN SAME DIRECTION PULLS INTO LANE 2 AHEAD OF VEH 1 AND COLLIDES.

Occurred on A325 FARNBOROUGH ROAD 288 METRES NORTH OF B3272, FARNBOROUGH, HAMPSHIRE

Vehicle Reference 1 Car Changing lane to left  
Vehicle movement from NE to SW No tow / articulation Leaving the main road  
On main carriageway No skidding, jack-knifing or overturning  
Location at impact Not at, or within 20M of Jct First impact Nearside Hit vehicle: 2  
Hit object in road None Off road: None  
Did not leave carr Age of Driver 17 Male  
Not hit and run Breath test Negative  
Driver Postcode: GU152TT VRM: NC51LYV Left hand drive:

Casualty Reference: 1 Vehicle: 1 Age: 17 Male Driver/rider Severity: Slight  
Not a pupil Postcode GU152TT  
Seatbelt Not Applicable Cycle helmet:

Vehicle Reference 2 Car Changing lane to left  
Vehicle movement from NE to SW No tow / articulation Leaving the main road  
On main carriageway No skidding, jack-knifing or overturning  
Location at impact Not at, or within 20M of Jct First impact Offside Hit vehicle: 1  
Hit object in road None Off road: None  
Did not leave carr Age of Driver 50 Male  
Not hit and run Breath test Negative  
Driver Postcode: GU153EG VRM: NL54PDU Left hand drive:

Accidents between dates 01/08/2009 and 31/07/2012 (36) months

**Selection:**

**Notes:**

Selected using Build Query : ; Refined using Accidents within selected Polygons -RPU Statistics Request ("JP Farnborough")

100306398 21/07/2010 Time 1800 Vehicles 2 Casualties 1 Slight  
E:485384 N: 150076 First Road: U Road Type Single carriageway  
Speed limit: 30 Junction Detail: Not within 20m of junction  
Crossing: Control None Facilities: None within 50m Road surface Dry  
Daylight:street lights present Fine without high winds  
Special Conditions at Site None Carriageway Hazards: None  
Place accident reported: At scene DfT Special Projects:

**Causation**

	Factor:	Participant:	Confidence:
1st:	Failed to look properly	Vehicle 2	Very Likely
2nd:	Inexperienced or learner driver/rider	Vehicle 2	Very Likely
3rd:			
4th:			
5th:			
6th:			

VEH 1 (CAR) TRAVELLING W ALONG CRANMORE LANE BRAKES DUE TO VEH AHEAD TURNING, VEH 2 (CAR) TRAVELLING BEHIND VEH 1 FAILS TO STOP IN TIME & COLLIDES WITH THE REAR OF VEH 1.  
Occurred on CRANMORE LANE OUTSIDE NUMBER 47, ALDERSHOT, HAMPSHIRE

Vehicle Reference 1 Car Going ahead but held up  
Vehicle movement from E to W No tow / articulation Leaving the main road  
On main carriageway No skidding, jack-knifing or overturning  
Location at impact Not at, or within 20M of Jct First impact Back Hit vehicle: 2  
Hit object in road None Off road: None  
Did not leave carr Age of Driver 50 Male  
Not hit and run Breath test Negative  
Driver Postcode: 1 VRM: R661UBL Left hand drive:

Casualty Reference: 1 Vehicle: 1 Age: 50 Male Driver/rider Severity: Slight  
Not a pupil Postcode 1  
Seatbelt Not Applicable Cycle helmet:

Vehicle Reference 2 Car Going ahead other  
Vehicle movement from E to W No tow / articulation Leaving the main road  
On main carriageway No skidding, jack-knifing or overturning  
Location at impact Not at, or within 20M of Jct First impact Front Hit vehicle: 1  
Hit object in road None Off road: None  
Did not leave carr Age of Driver 50 Male  
Not hit and run Breath test Negative  
Driver Postcode: 1 VRM: P834HGM Left hand drive:

Accidents between dates 01/08/2009 and 31/07/2012 (36) months

Selection:

Notes:

Selected using Build Query : ; Refined using Accidents within selected Polygons -RPU Statistics Request ("JP Farnborough")

100310954 23/07/2010 Time 0001 Vehicles 3 Casualties 1 Slight  
E:488326 N: 153960 First Road: A 331 Road Type Dual carriageway  
Speed limit: 70 Junction Detail: Not within 20m of junction  
Crossing: Control None Facilities: None within 50m Road surface Dry  
Darkness: street lighting unknown Fine without high winds  
Special Conditions at Site None Carriageway Hazards: None  
Place accident reported: At scene DfT Special Projects:

Causation

	Factor:	Participant:	Confidence:
1st:	Following too close	Vehicle 3	Possible
2nd:	Failed to judge other persons path or speed	Vehicle 3	Possible
3rd:			
4th:			
5th:			
6th:			

VEH 1 (CAR) TRAVELLING N ALONG A331 WITH VEH 2 (CAR) TRAVELLING BEHIND AND SLOW DUE TO HEAVY TRAFFIC. VEH 3 (CAR) TRAVELLING BEHIND VEH 2 FAILS TO SLOW AND COLLIDES INTO VEH 2 CAUSING SHUNT COLLISION.

Occurred on A331 NORTHBOUND 230 METRES NORTH OF JUNCTION 7, FARNBOROUGH, HAMPSHIRE

Vehicle Reference 1 Car Stopping  
Vehicle movement from S to N No tow / articulation Leaving the main road  
On main carriageway No skidding, jack-knifing or overturning  
Location at impact Not at, or within 20M of Jct First impact Back Hit vehicle: 2  
Hit object in road None Off road: None  
Did not leave carr Age of Driver 24 Female  
Not hit and run Breath test Negative  
Driver Postcode: GU124PW VRM: RF59LYC Left hand drive:

Casualty Reference: 1 Vehicle: 1 Age: 24 Female Driver/rider Severity: Slight  
Not a pupil Postcode GU124PW  
Seatbelt Not Applicable Cycle helmet:

Vehicle Reference 2 Car Stopping  
Vehicle movement from S to N No tow / articulation Leaving the main road  
On main carriageway No skidding, jack-knifing or overturning  
Location at impact Not at, or within 20M of Jct First impact Back Hit vehicle: 3  
Hit object in road None Off road: None  
Did not leave carr Age of Driver Male  
Not hit and run Breath test Negative  
Driver Postcode: GU168TF VRM: EK59KCF Left hand drive:

Accidents between dates 01/08/2009 and 31/07/2012 (36) months

Selection:

Notes:

Selected using Build Query : ; Refined using Accidents within selected Polygons -RPU Statistics Request ("JP Farnborough")

Vehicle Reference 3 Car Stopping  
Vehicle movement from S to N No tow / articulation Leaving the main road  
On main carriageway No skidding, jack-knifing or overturning  
Location at impact Not at, or within 20M of Jct First impact Front Hit vehicle: 2  
Hit object in road None Off road: None  
Did not leave carr Age of Driver Male  
Not hit and run Breath test Negative  
Driver Postcode: GU152YA VRM: BJ04VHM Left hand drive:

100313494 26/07/2010 Time 1012 Vehicles 1 Casualties 1 Slight  
E:486947 N: 154492 First Road: U Road Type Single carriageway  
Speed limit: 30 Junction Detail: Pri Drive Give way or controlled Unclassified  
Crossing: Control None Facilities: None within 50m Road surface Dry  
Daylight:street lights present Fine without high winds  
Special Conditions at Site None Carriageway Hazards: None  
Place accident reported: At scene DfT Special Projects:

Causation

	Factor:	Participant:	Confidence:
1st:	Traffic calming (eg speed cushions etc.)	Vehicle 1	Very Likely
2nd:	Poor turn or manoeuvre	Vehicle 1	Possible
3rd:	Careless/Reckless/In a hurry	Vehicle 1	
4th:			
5th:			
6th:			

VEH 1 (VAN) TRAVELLING W ALONG RAE ROAD APPROACHES JUNCTION WITH TEST HOUSE GATE ROAD AND MISJUDGES ROAD FURNITURE, COLLIDING INTO BOLLARD.

Occurred on RAE ROAD AT JUNCTION TEST HOUSE GATE ROAD, FARNBOROUGH, HAMPSHIRE

Vehicle Reference 1 Van or Goods 3.5 tonnes mgw and under Going ahead other  
Vehicle movement from E to W No tow / articulation Leaving the main road  
On main carriageway Overturned  
Location at impact Jct Approach First impact Front Hit vehicle:  
Hit object in road Bollard / Refuge Off road: None  
Did not leave carr Age of Driver 61 Male  
Not hit and run Breath test Negative  
Driver Postcode: GU96AS VRM: RY57DVV Left hand drive:  
  
Casualty Reference: 1 Vehicle: 1 Age: 61 Male Driver/rider Severity: Slight  
Not a pupil Postcode GU96AS  
Seatbelt Not Applicable Cycle helmet:

Accidents between dates 01/08/2009 and 31/07/2012 (36) months

Selection:

Notes:

Selected using Build Query : ; Refined using Accidents within selected Polygons -RPU Statistics Request ("JP Farnborough")

100316998 28/07/2010 Time 1030 Vehicles 1 Casualties 1 Serious  
E:487733 N: 149469 First Road: U Road Type Single carriageway  
Speed limit: 30 Junction Detail: T & Stag Jct Give way or controlled Unclassified  
Crossing: Control None Facilities: None within 50m Road surface Dry  
Daylight:street lights present Fine without high winds  
Special Conditions at Site None Carriageway Hazards: None  
Place accident reported: At scene DfT Special Projects:

Causation

	Factor:	Participant:	Confidence:
1st:	Failed to look properly	Casualty 1	Very Likely
2nd:	Careless/Reckless/In a hurry	Casualty 1	Very Likely
3rd:			
4th:			
5th:			
6th:			

VEH 1 (VAN) TRAVELLING N ALONG WHYTE AVENUE WHEN CAS 1 (PEDESTRIAN) RAN ACROSS ROAD IN A W DIRECTION INTO OFFSIDE OF VEH 1. CAS 1 CAUGHT FOOT UNDER FRONT WHEEL.

Occurred on WHYTE AVENUE AT JUNCTION WITH ALLDEN AVENUE, ALDERSHOT, HAMPSHIRE

Vehicle Reference 1 Van or Goods 3.5 tonnes mgw and under Going ahead other  
Vehicle movement from S to N No tow / articulation Leaving the main road  
On main carriageway No skidding, jack-knifing or overturning  
Location at impact Jct Approach First impact Offside Hit vehicle:  
Hit object in road None Off road: None  
Did not leave carr Age of Driver 42 Male  
Not hit and run Breath test Negative  
Driver Postcode: RG278HG VRM: VX06HHC Left hand drive:

Casualty Reference: 1 Vehicle: 1 Age: 8 Male Pedestrian Severity: Serious  
Not a pupil Postcode GU124UD  
Seatbelt Not Applicable Cycle helmet:

In carr elsewhere W bound

Driver's offside

Accidents between dates 01/08/2009 and 31/07/2012 (36) months

Selection:

Notes:

Selected using Build Query : ; Refined using Accidents within selected Polygons -RPU Statistics Request ("JP Farnborough")

100319061 29/07/2010 Time 1235 Vehicles 1 Casualties 1 Serious  
E:486409 N: 158034 First Road: M 3 Road Type Dual carriageway  
Speed limit: 70 Junction Detail: Not within 20m of junction  
Crossing: Control None Facilities: None within 50m Road surface Dry  
Daylight:street lights present Fine without high winds  
Special Conditions at Site None Carriageway Hazards: None  
Place accident reported: At scene DfT Special Projects:

Causation

	Factor:	Participant:	Confidence:
1st:	Loss of control	Vehicle 1	Very Likely
2nd:	Poor turn or manoeuvre	Vehicle 1	Very Likely
3rd:			
4th:			
5th:			
6th:			

VEH 1 (M/CYCLE) TRAVELLING NE ALONG M3 IN LANE 2, UNDER TAKING TRAFFIC IN LANE 3 WHEN FOR REASONS UNKNOWN LOSES CONTROL CAUSING RIDER TO COME OFF IN LANE 2 SKIDDING TO A HALT.  
Occurred on M3 NORTHBOUND MARKER POST 52.9, FARNBOROUGH, HAMPSHIRE

Vehicle Reference 1 Motorcycle over 500cc Overtaking nearside  
Vehicle movement from SW to NE No tow / articulation Leaving the main road  
On main carriageway No skidding, jack-knifing or overturning  
Location at impact Not at, or within 20M of Jct First impact Did not impact Hit vehicle:  
Hit object in road None Off road: None  
Nearside Age of Driver 47 Male  
Not hit and run Breath test Not applicable  
Driver Postcode: WD33HH VRM: LO08VMY Left hand drive:

Casualty Reference: 1 Vehicle: 1 Age: 47 Male Driver/rider Severity: Serious  
Not a pupil Postcode WD33HH  
Seatbelt Not Applicable Cycle helmet:



Accidents between dates 01/08/2009 and 31/07/2012 (36) months

Selection:

Notes:

Selected using Build Query : ; Refined using Accidents within selected Polygons -RPU Statistics Request ("JP Farnborough")

100323758 01/08/2010 Time 0640 Vehicles 2 Casualties 1 Slight  
E:487714 N: 151494 First Road: U Road Type Single carriageway  
Speed limit: 30 Junction Detail: Not within 20m of junction  
Crossing: Control None Facilities: None within 50m Road surface Dry  
Daylight:street lights present Fine without high winds  
Special Conditions at Site None Carriageway Hazards: None  
Place accident reported: At scene DfT Special Projects:

Causation

	Factor:	Participant:	Confidence:
1st:	Impaired by alcohol	Vehicle 1	Very Likely
2nd:			
3rd:			
4th:			
5th:			
6th:			

VEH 1 (CAR) TRAVELLING S ALONG ORDNANCE ROAD WHEN IT DRIFTED INTO ONCOMING LANE  
CLIPPING THE REAR OF VEH 2 (CAR) TRAVELLING IN THE OPPOSITE DIRECTION AS IT PASSED.  
Occurred on ORDNANCE ROAD 145 METRES SOUTH OF GALLWAY ROAD, ALDERSHOT, HAMPSHIRE

Vehicle Reference 1 Car Going ahead other  
Vehicle movement from N to S No tow / articulation Leaving the main road  
On main carriageway No skidding, jack-knifing or overturning  
Location at impact Not at, or within 20M of Jct First impact Offside Hit vehicle: 2  
Hit object in road None Off road: None  
O/S Age of Driver 42 Male  
Not hit and run Breath test Positive  
Driver Postcode: GU124NA VRM: P191YPM Left hand drive:

Vehicle Reference 2 Car Going ahead other  
Vehicle movement from S to N No tow / articulation Leaving the main road  
On main carriageway No skidding, jack-knifing or overturning  
Location at impact Not at, or within 20M of Jct First impact Back Hit vehicle: 1  
Hit object in road None Off road: None  
Nearside Age of Driver 51 Male  
Not hit and run Breath test Negative  
Driver Postcode: GU113FL VRM: BK06TYC Left hand drive:

Casualty Reference: 1 Vehicle: 2 Age: 51 Male Driver/rider Severity: Slight  
Not a pupil Postcode GU113FL  
Seatbelt Not Applicable Cycle helmet:

Accidents between dates 01/08/2009 and 31/07/2012 (36) months

Selection:

Notes:

Selected using Build Query : ; Refined using Accidents within selected Polygons -RPU Statistics Request ("JP Farnborough")

100324832 01/08/2010 Time 2348 Vehicles 2 Casualties 2 Slight  
E:487116 N: 150215 First Road: A 323 Road Type Single carriageway  
Speed limit: 30 Junction Detail: T & Stag Jct Give way or controlled Unclassified  
Crossing: Control None Facilities: None within 50m Road surface Dry  
Darkness: street lights present and lit Fine without high winds  
Special Conditions at Site None Carriageway Hazards: None  
Place accident reported: At scene DfT Special Projects:

Causation

	Factor:	Participant:	Confidence:
1st:	Junction overshoot	Vehicle 2	Very Likely
2nd:	Disobeyed Give Way or Stop sign or markings	Vehicle 2	Very Likely
3rd:	Failed to look properly	Vehicle 2	Very Likely
4th:	Failed to judge other persons path or speed	Vehicle 2	Very Likely
5th:	Careless/Reckless/In a hurry	Vehicle 2	Possible
6th:			

VEH 2 (CAR) TRAVELLING SW ALONG WATERLOO ROAD FAILED TO GIVE WAY AT JUNCTION AND PULLED OUT IN FRONT OF VEH 1 (TAXI) TRAVELLING SE ALONG A323 HIGH STREET CAUSING COLLISION.  
Occurred on A323 HIGH STREET AT JUNCTION WITH WATERLOO ROAD, ALDERSHOT, HAMPSHIRE

Vehicle Reference 1 Taxi/Private hire car Going ahead other  
Vehicle movement from NW to SE No tow / articulation Leaving the main road  
On main carriageway No skidding, jack-knifing or overturning  
Location at impact Mid Junction - on roundabout or 1 First impact Front Hit vehicle: 2  
Hit object in road None Off road: None  
Did not leave carr Age of Driver 44 Male  
Not hit and run Breath test Negative  
Driver Postcode: GU124JY VRM: T109SHW Left hand drive:  
Casualty Reference: 1 Vehicle: 1 Age: 44 Male Driver/rider Severity: Slight  
Not a pupil Postcode GU124JY  
Seatbelt Not Applicable Cycle helmet:

Vehicle Reference 2 Car Going ahead other  
Vehicle movement from NE to SW No tow / articulation Leaving the main road  
On main carriageway No skidding, jack-knifing or overturning  
Location at impact Mid Junction - on roundabout or 1 First impact Offside Hit vehicle: 1  
Hit object in road None Off road: None  
Did not leave carr Age of Driver 34 Male  
Not hit and run Breath test Negative  
Driver Postcode: GU112QP VRM: SJ07MYG Left hand drive:  
Casualty Reference: 2 Vehicle: 2 Age: 34 Male Driver/rider Severity: Slight  
Not a pupil Postcode GU112QP  
Seatbelt Not Applicable Cycle helmet:

Accidents between dates 01/08/2009 and 31/07/2012 (36) months

**Selection:**

**Notes:**

Selected using Build Query : ; Refined using Accidents within selected Polygons -RPU Statistics Request ("JP Farnborough")

100327656 03/08/2010 Time 1750 Vehicles 2 Casualties 1 Slight  
E:485545 N: 150439 First Road: U Road Type Single carriageway  
Speed limit: 30 Junction Detail: Not within 20m of junction  
Crossing: Control None Facilities: None within 50m Road surface Dry  
Daylight:street lights present Fine without high winds  
Special Conditions at Site None Carriageway Hazards: None  
Place accident reported: At scene DfT Special Projects:

**Causation**

	Factor:	Participant:	Confidence:
1st:	Failed to judge other persons path or speed	Vehicle 1	Very Likely
2nd:			
3rd:			
4th:			
5th:			
6th:			

VEH 1 (CAR),TRAVELLING SE ALONG SANDFORD ROAD, STRUCK THE REAR OF VEH 2 (CAR) WHILST FOLLOWING IT INTO A PARKING AREA AT THE SIDE OF THE ROAD.

Occurred on SANDFORD ROAD OUTSIDE NUMBER 4, ALDERSHOT, HAMPSHIRE

Vehicle Reference 1 Car Stopping  
Vehicle movement from NW to SE No tow / articulation Leaving the main road  
On main carriageway No skidding, jack-knifing or overturning  
Location at impact Not at, or within 20M of Jct First impact Front Hit vehicle: 2  
Hit object in road None Off road: None  
Did not leave carr Age of Driver 20 Female  
Not hit and run Breath test Negative  
Driver Postcode: GU148DY VRM: R357KPG Left hand drive:

Casualty Reference: 1 Vehicle: 1 Age: 25 Female Passenger Severity: Slight  
Not a pupil Postcode GU124BB  
Seatbelt Not Applicable Cycle helmet:

**Back seat**

Vehicle Reference 2 Car Stopping  
Vehicle movement from NW to SE No tow / articulation Leaving the main road  
On main carriageway No skidding, jack-knifing or overturning  
Location at impact Not at, or within 20M of Jct First impact Back Hit vehicle: 1  
Hit object in road None Off road: None  
Did not leave carr Age of Driver 19 Female  
Not hit and run Breath test Negative  
Driver Postcode: GU148AG VRM: M845YOO Left hand drive:

Accidents between dates 01/08/2009 and 31/07/2012 (36) months

Selection:

Notes:

Selected using Build Query : ; Refined using Accidents within selected Polygons -RPU Statistics Request ("JP Farnborough")

100331750 05/08/2010 Time 1300 Vehicles 2 Casualties 1 Serious  
E:486833 N: 150706 First Road: A 323 Road Type Single carriageway  
Speed limit: 30 Junction Detail: Not within 20m of junction  
Crossing: Control None Facilities: Zebra crossing Road surface Dry  
Daylight:street lights present Fine without high winds  
Special Conditions at Site None Carriageway Hazards: None  
Place accident reported: Elsewhere DfT Special Projects:

Causation

	Factor:	Participant:	Confidence:
1st:	Failed to judge other persons path or speed	Vehicle 2	Very Likely
2nd:			
3rd:			
4th:			
5th:			
6th:			

VEH 1 (P/CYCLE) TRAVELLING SE ALONG HIGH STREET, WHEN THE DRIVERS DOOR OF VEH 2 (CAR) WAS OPENED, HITTING VEH 1 AND CAUSING THE RIDER TO FALL.

Occurred on A323 HIGH STREET OUTSIDE NUMBER 185-161, ALDERSHOT, HAMPSHIRE

Vehicle Reference 1 Pedal Cycle Going ahead other  
Vehicle movement from NW to SE No tow / articulation Leaving the main road  
On main carriageway No skidding, jack-knifing or overturning  
Location at impact Not at, or within 20M of Jct First impact Nearside Hit vehicle: 2  
Hit object in road None Off road: None  
Did not leave carr Age of Driver 57 Male  
Not hit and run Breath test Not applicable  
Driver Postcode: GU124AJ VRM: Left hand drive:  
  
Casualty Reference: 1 Vehicle: 1 Age: 57 Male Driver/rider Severity: Serious  
Not a pupil Postcode GU124AJ  
Seatbelt Not Applicable Cycle helmet:

Vehicle Reference 2 Car Parked  
Vehicle movement from Park to Parked No tow / articulation Leaving the main road  
On main carriageway No skidding, jack-knifing or overturning  
Location at impact Not at, or within 20M of Jct First impact Offside Hit vehicle: 1  
Hit object in road None Off road: None  
Did not leave carr Age of Driver 28 Female  
Not hit and run Breath test Driver not contacted  
Driver Postcode: 1 VRM: Left hand drive:

Accidents between dates 01/08/2009 and 31/07/2012 (36) months

Selection:

Notes:

Selected using Build Query : ; Refined using Accidents within selected Polygons -RPU Statistics Request ("JP Farnborough")

100332079 06/08/2010 Time 1422 Vehicles 1 Casualties 1 Slight  
E:488066 N: 154232 First Road: U Road Type Single carriageway  
Speed limit: 30 Junction Detail: T & Stag Jct Give way or controlled Unclassified  
Crossing: Control None Facilities: None within 50m Road surface Dry  
Daylight:street lights present Fine without high winds  
Special Conditions at Site None Carriageway Hazards: None  
Place accident reported: At scene DfT Special Projects:

Causation

	Factor:	Participant:	Confidence:
1st:	Road layout (eg bend, hill etc.)	Vehicle 1	Very Likely
2nd:	Poor turn or manoeuvre	Vehicle 1	Possible
3rd:	Loss of control	Vehicle 1	Very Likely
4th:	Inexperienced or learner driver/rider	Vehicle 1	Very Likely
5th:	Inexperience with type of vehicle	Vehicle 1	Very Likely
6th:			

VEH 1 (M/CYCLE) TRAVELLING S ALONG SYCAMORE ROAD, NEGOTIATES A RIGHT HAND BEND ONTO READING ROAD, LOSES CONTROL AND HITS A LAMPOST OUTSIDE NUMBER 139.

Occurred on READING ROAD AT JUNCTION WITH SYCAMORE ROAD, FARNBOROUGH, HAMPSHIRE

Vehicle Reference 1 Motor Cycle over 50 cc and up to 125cc Going ahead right bend  
Vehicle movement from NE to SW No tow / articulation Leaving the main road  
On main carriageway No skidding, jack-knifing or overturning  
Location at impact Cleared junction or waiting/parked First impact Front Hit vehicle:  
Hit object in road None Off road: Lamp post  
Nearside & rebounded Age of Driver 39 Female  
Not hit and run Breath test Negative  
Driver Postcode: GU99BX VRM: OV02YWF Left hand drive:

Casualty Reference: 1 Vehicle: 1 Age: 39 Female Driver/rider Severity: Slight  
Not a pupil Postcode GU99BX  
Seatbelt Not Applicable Cycle helmet:

Accidents between dates 01/08/2009 and 31/07/2012 (36) months

Selection:

Notes:

Selected using Build Query : ; Refined using Accidents within selected Polygons -RPU Statistics Request ("JP Farnborough")

100336616 09/08/2010 Time 1250 Vehicles 1 Casualties 1 Fatal  
E:486239 N: 152277 First Road: A 325 Road Type Dual carriageway  
Speed limit: 70 Junction Detail: Slip Road Give way or controlled A 325  
Crossing: Control None Facilities: None within 50m Road surface Dry  
Daylight:street lights present Fine without high winds  
Special Conditions at Site None Carriageway Hazards: None  
Place accident reported: At scene DfT Special Projects:

Causation

	Factor:	Participant:	Confidence:
1st:	Junction overshoot	Vehicle 1	Possible
2nd:	Poor turn or manoeuvre	Vehicle 1	Possible
3rd:	Fatigue	Vehicle 1	Possible
4th:	Uncorrected, defective eyesight	Vehicle 1	Possible
5th:	Swerved	Vehicle 1	Very Likely
6th:	Loss of control	Vehicle 1	Possible

VEH 1 (CAR) TRAV SW ALONG FARNBOROUGH ROAD WAS SEEN TO DRIFT TOWARDS OFFSLIP FOR ALISON'S ROAD. VEH 1 THEN TURNED SHARPLY AS IF TO RETURN TO THE A325 WHEN IT COLLIDED HEAD ON WITH THE CRASH BARRIER WHICH SEPARATED THE ROAD AND OFFSLIP.

Occurred on A325 FARNBOROUGH ROAD AT JUNCTION WITH OFFSLIP TO ALISON'S ROAD, ALDERSHOT, HAMPSHIRE

Vehicle Reference 1 Car Changing lane to right  
Vehicle movement from NE to SW No tow / articulation Leaving the main road  
On main carriageway No skidding, jack-knifing or overturning  
Location at impact Jct Approach First impact Front Hit vehicle:  
Hit object in road None Off road: Near / off crash barrier  
O/S onto cent res Age of Driver 52 Male  
Not hit and run Breath test Not applicable  
Driver Postcode: GU113PE VRM: V157ERD Left hand drive:

Casualty Reference: 1 Vehicle: 1 Age: 52 Male Driver/rider Severity: Fatal  
Not a pupil Postcode GU113PE  
Seatbelt Not Applicable Cycle helmet:

Accidents between dates 01/08/2009 and 31/07/2012 (36) months

Selection:

Notes:

Selected using Build Query : ; Refined using Accidents within selected Polygons -RPU Statistics Request ("JP Farnborough")

100336882 09/08/2010 Time 1740 Vehicles 2 Casualties 1 Slight  
E:486129 N: 150652 First Road: B 3008 Road Type Single carriageway  
Speed limit: 30 Junction Detail: Crossroads Automatic traffic signal B 3007  
Crossing: Control None Facilities: Ped. phase at traffic signal junction Road surface Dry  
Daylight:street lights present Fine without high winds  
Special Conditions at Site None Carriageway Hazards: None  
Place accident reported: Elsewhere DfT Special Projects:

Causation

	Factor:	Participant:	Confidence:
1st:	Careless/Reckless/In a hurry	Vehicle 2	Very Likely
2nd:	Failed to look properly	Vehicle 2	Very Likely
3rd:			
4th:			
5th:			
6th:			

VEH 2 (M/CYCLE) TRAVELLING E ALONG QUEENS ROAD WAITING TO TURN LEFT AT TRAFFIC LIGHTS AT JUNCTION WITH GROSVENOR ROAD WHEN VEH 1 (CAR) COLLIDED INTO REAR OFFSIDE OF VEH 2. VEH 1 THEN FAILED TO STOP.

Occurred on B3008 QUEENS ROAD AT JUNCTION WITH B3007 GROSVENOR ROAD, ALDERSHOT, HAMPSHIRE

Vehicle Reference 1 Car Stopping  
Vehicle movement from W to E No tow / articulation Leaving the main road  
On main carriageway No skidding, jack-knifing or overturning  
Location at impact Jct Approach First impact Nearside Hit vehicle: 2  
Hit object in road None Off road: None  
Did not leave carr Age of Driver 40 Female  
Hit and run Breath test Driver not contacted  
Driver Postcode: 1 VRM: Left hand drive:

Vehicle Reference 2 Motorcycle over 500cc Waiting to turn left  
Vehicle movement from W to E No tow / articulation Leaving the main road  
On main carriageway No skidding, jack-knifing or overturning  
Location at impact Jct Approach First impact Offside Hit vehicle: 1  
Hit object in road None Off road: None  
Did not leave carr Age of Driver 58 Male  
Not hit and run Breath test Not requested  
Driver Postcode: GU124DD VRM: F707OPJ Left hand drive:

Casualty Reference: 1 Vehicle: 2 Age: 58 Male Driver/rider Severity: Slight  
Not a pupil Postcode GU124DD  
Seatbelt Not Applicable Cycle helmet:

Accidents between dates 01/08/2009 and 31/07/2012 (36) months

Selection:

Notes:

Selected using Build Query : ; Refined using Accidents within selected Polygons -RPU Statistics Request ("JP Farnborough")

100337603 10/08/2010 Time 0650 Vehicles 2 Casualties 1 Slight  
E:485108 N: 150525 First Road: M 325 Road Type Single carriageway  
Speed limit: 40 Junction Detail: T & Stag Jct Automatic traffic signal Unclassified  
Crossing: Control None Facilities: None within 50m Road surface Wet/Damp  
Daylight:street lights present Raining without high winds  
Special Conditions at Site None Carriageway Hazards: None  
Place accident reported: At scene DfT Special Projects:

Causation

	Factor:	Participant:	Confidence:
1st:	Disobeyed automatic traffic signal	Vehicle 1	Possible
2nd:	Disobeyed automatic traffic signal	Vehicle 2	Possible
3rd:			
4th:			
5th:			
6th:			

VEH 1 (CAR) TRAVELLING NW ALONG ALEXANDRA ROAD TURNS RIGHT AT JUNCTION WITH A325 FAILING TO GIVEWAY TO VEH 2 (CAR) TRAVELLING SW ALONG A325 AND COLLIDES. JUNCTION HAS AUTOMATIC TRAFFIC SIGNAL CONTROLLED, UNCLEAR WHO DISOBEYED TRAFFIC LIGHTS.

Occurred on A325 FARNBOROUGH ROAD AT JUNCTION WITH ALEXANDRA ROAD, ALDERSHOT, HAMPSHIRE

Vehicle Reference 1 Car Turning right  
Vehicle movement from SE to NE No tow / articulation Leaving the main road  
On main carriageway No skidding, jack-knifing or overturning  
Location at impact Mid Junction - on roundabout or 1 First impact Offside Hit vehicle: 2  
Hit object in road None Off road: None  
Did not leave carr Age of Driver 41 Male  
Not hit and run  
Driver Postcode: GU111YY VRM: KB54FEM Left hand drive:

Casualty Reference: 1 Vehicle: 1 Age: 41 Male Driver/rider Severity: Slight  
Not a pupil Postcode GU111YY  
Seatbelt Not Applicable Cycle helmet:

Vehicle Reference 2 Car Going ahead other  
Vehicle movement from NE to SW No tow / articulation Leaving the main road  
On main carriageway No skidding, jack-knifing or overturning  
Location at impact Mid Junction - on roundabout or 1 First impact Offside Hit vehicle: 1  
Hit object in road None Off road: None  
Did not leave carr Age of Driver 55 Male  
Not hit and run  
Driver Postcode: GU90EL VRM: P253RBD Left hand drive:



Accidents between dates 01/08/2009 and 31/07/2012 (36) months

**Selection:**

**Notes:**

Selected using Build Query : ; Refined using Accidents within selected Polygons -RPU Statistics Request ("JP Farnborough")

100340479 11/08/2010 Time 1945 Vehicles 2 Casualties 1 Slight  
E:488088 N: 149789 First Road: U Road Type Single carriageway  
Speed limit: 30 Junction Detail: Pri Drive Give way or controlled Unclassified  
Crossing: Control None Facilities: None within 50m Road surface Dry  
Daylight:street lights present Fine without high winds  
Special Conditions at Site None Carriageway Hazards: None  
Place accident reported: Elsewhere DfT Special Projects:

**Causation**

	Factor:	Participant:	Confidence:
1st:	Junction overshoot	Vehicle 2	Possible
2nd:	Failed to judge other persons path or speed	Vehicle 2	Possible
3rd:	Failed to look properly	Vehicle 2	
4th:			
5th:			
6th:			

VEH 2 (CAR) TRAVELLING S OUT OF DRIVEWAY OF NUMBER 68 TO 73 FAILED TO LOOK PROPERLY AND COLLIDES WITH OFFSIDE VEH 1 (CAR) TRAVELLING W ALONG ASPEN GROVE.

Occurred on ASPEN GROVE AT JUNCTION WITH DRIVEWAY OF NUMBER 68 TO 73, ALDERSHOT, HAMPSHIRE

Vehicle Reference 1 Car Going ahead other  
Vehicle movement from E to W No tow / articulation Leaving the main road  
On main carriageway No skidding, jack-knifing or overturning  
Location at impact Mid Junction - on roundabout or 1 First impact Offside Hit vehicle: 2  
Hit object in road None Off road: None  
Did not leave carr Age of Driver 31 Female  
Not hit and run  
Driver Postcode: GU124EX VRM: GR53CXX Left hand drive:

Casualty Reference: 1 Vehicle: 1 Age: 31 Female Driver/rider Severity: Slight  
Not a pupil Postcode GU124EX  
Seatbelt Not Applicable Cycle helmet:

Vehicle Reference 2 Car Starting  
Vehicle movement from N to S No tow / articulation Leaving the main road  
On main carriageway No skidding, jack-knifing or overturning  
Location at impact Mid Junction - on roundabout or 1 First impact Front Hit vehicle: 1  
Hit object in road None Off road: None  
Did not leave carr Age of Driver Female  
Not hit and run  
Driver Postcode: 1 VRM: VX02CVU Left hand drive:

Accidents between dates 01/08/2009 and 31/07/2012 (36) months

**Selection:**

**Notes:**

Selected using Build Query : ; Refined using Accidents within selected Polygons -RPU Statistics Request ("JP Farnborough")

100344443 14/08/2010 Time 1300 Vehicles 1 Casualties 1 Slight  
E:487256 N: 157356 First Road: A 331 Road Type 1  
Speed limit: 40 Junction Detail: Roundabout Give way or controlled A 325  
Crossing: Control None Facilities: None within 50m Road surface Wet/Damp  
Daylight:street lights present Fine without high winds  
Special Conditions at Site None Carriageway Hazards: None  
Place accident reported: At scene DfT Special Projects:

**Causation**

	Factor:	Participant:	Confidence:
1st:	Slippery road (due to weather)	Vehicle 1	Very Likely
2nd:	Inexperienced or learner driver/rider	Vehicle 1	Possible
3rd:	Travelling too fast for conditions	Vehicle 1	
4th:			
5th:			
6th:			

VEH 1 (CAR) TRAVELLING E ALONG FARNBOROUGH ROAD RBT AND TURNS LEFT UP HAWLEY ROAD WERE DRIVER LOSES CONTROL AND COLLIDES INTO NEARSIDE KERB.

Occurred on A331 HAWLEY ROAD AT JUNCTION WITH A325 FARNBOROUGH ROAD, FARNBOROUGH, HAMPSHIRE

Vehicle Reference 1 Car Going ahead left bend  
Vehicle movement from W to NE No tow / articulation Leaving the main road  
On main carriageway Skidded  
Location at impact Leaving roundabout First impact Front Hit vehicle:  
Hit object in road Kerb Off road: None  
Did not leave carr Age of Driver 18 Female  
Not hit and run Breath test Negative  
Driver Postcode: GU125JJ VRM: S209XDP Left hand drive:

Casualty Reference: 1 Vehicle: 1 Age: 18 Female Driver/rider Severity: Slight  
Not a pupil Postcode GU125JJ  
Seatbelt Not Applicable Cycle helmet:

Accidents between dates 01/08/2009 and 31/07/2012 (36) months

Selection:

Notes:

Selected using Build Query : ; Refined using Accidents within selected Polygons -RPU Statistics Request ("JP Farnborough")

100347035 10/08/2010 Time 1445 Vehicles 1 Casualties 1 Slight  
E:487970 N: 150022 First Road: U Road Type Single carriageway  
Speed limit: 30 Junction Detail: T & Stag Jct Give way or controlled Unclassified  
Crossing: Control None Facilities: None within 50m Road surface Dry  
Daylight: no street lighting Fine without high winds  
Special Conditions at Site None Carriageway Hazards: None  
Place accident reported: Elsewhere DfT Special Projects:

Causation

	Factor:	Participant:	Confidence:
1st:	Failed to look properly	Vehicle 1	Possible
2nd:			
3rd:			
4th:			
5th:			
6th:			

VEH 1 (P/CYCLE) TRAVELLING S ALONG NORTH LANE ON PAVEMENT. VEH 1 NEGOTIATES RIGHT HAND BEND ONTO LOWER NEWPORT ROAD BUT FAILS TO SEE CAS 1 (PEDESTRIAN) STOOD ON PAVEMENT AND COLLIDES WITH CAS 1.

Occurred on NORTH LANE AT JUNCTION WITH LOWER NEWPORT ROAD, ALDERSHOT, HAMPSHIRE

Vehicle Reference 1 Pedal Cycle Going ahead right bend  
Vehicle movement from N to W No tow / articulation Leaving the main road  
9 No skidding, jack-knifing or overturning  
Location at impact Jct Approach First impact Front Hit vehicle:  
Hit object in road None Off road: None  
Did not leave carr Age of Driver Male  
Not hit and run Breath test Not applicable  
Driver Postcode: 1 VRM: Left hand drive:

Casualty Reference: 1 Vehicle: 1 Age: 73 Male Pedestrian Severity: Slight  
Not a pupil Postcode GU124QB  
Seatbelt Not Applicable Cycle helmet:

On footpath / verge Standing still

Movement U/K

Accidents between dates 01/08/2009 and 31/07/2012 (36) months

**Selection:**

**Notes:**

Selected using Build Query : ; Refined using Accidents within selected Polygons -RPU Statistics Request ("JP Farnborough")

100355141 21/08/2010 Time 0735 Vehicles 2 Casualties 4 Slight  
E:486547 N: 151877 First Road: U Road Type Single carriageway  
Speed limit: 40 Junction Detail: Crossroads Automatic traffic signal Unclassified  
Crossing: Control None Facilities: None within 50m Road surface Dry  
Daylight:street lights present Fine without high winds  
Special Conditions at Site None Carriageway Hazards: None  
Place accident reported: At scene DfT Special Projects:

**Causation**

	Factor:	Participant:	Confidence:
1st:	Impaired by alcohol	Vehicle 1	Very Likely
2nd:	Disobeyed automatic traffic signal	Vehicle 1	Very Likely
3rd:			
4th:			
5th:			
6th:			

VEH 1 (CAR) TRAVELLING NE ALONG QUEEN'S AVENUE, CONTRAVENED A RED TRAFFIC LIGHT AND WAS CONSEQUENTLY STRUCK BY VEH 2 (CAR) TRAVELLING NW ALONG ALISON'S ROAD.

Occurred on QUEENS AVENUE AT JUNCTION WITH ALISON'S ROAD, ALDERSHOT, HAMPSHIRE

Vehicle Reference 1 Car Going ahead other  
Vehicle movement from SW to NE No tow / articulation Leaving the main road  
On main carriageway Skidded  
Location at impact Mid Junction - on roundabout or 1 First impact Offside Hit vehicle: 2  
Hit object in road Bollard / Refuge Off road: Road sign / ATS  
Did not leave carr Age of Driver 23 Male  
Not hit and run Breath test Positive  
Driver Postcode: 1 VRM: FN58CVM Left hand drive:

Casualty Reference: 1 Vehicle: 1 Age: 23 Male Driver/rider Severity: Slight  
Not a pupil Postcode 1  
Seatbelt Not Applicable Cycle helmet:

Casualty Reference: 2 Vehicle: 1 Age: 23 Male Passenger Severity: Slight  
Not a pupil Postcode 1  
Seatbelt Not Applicable Cycle helmet:

Front seat

Accidents between dates 01/08/2009 and 31/07/2012 (36) months

Selection:

Notes:

Selected using Build Query : ; Refined using Accidents within  
selected Polygons -RPU Statistics Request ("JP Farnborough")

Vehicle Reference	2	Car		Going ahead other
Vehicle movement from	SE	to NW	No tow / articulation	Leaving the main road
On main carriageway			Skidded	
Location at impact	Mid Junction - on roundabout or 1		First impact	Front
Hit object in road	None		Off road:	None
Did not leave carr			Age of Driver	46
Not hit and run		Breath test	Negative	Male
Driver Postcode:	GU125BB	VRM:	KU04PZA	Left hand drive:

Casualty Reference:	3	Vehicle:	2	Age:	46	Male	Driver/rider	Severity:	Slight
Not a pupil		Postcode	GU125BB						
Seatbelt	Not Applicable	Cycle helmet:							

Casualty Reference:	4	Vehicle:	2	Age:	47	Male	Passenger	Severity:	Slight
Not a pupil		Postcode	1						
Seatbelt	Not Applicable	Cycle helmet:							

Front seat

Accidents between dates 01/08/2009 and 31/07/2012 (36) months

Selection:

Notes:

Selected using Build Query : ; Refined using Accidents within selected Polygons -RPU Statistics Request ("JP Farnborough")

100358467 23/08/2010 Time 1603 Vehicles 2 Casualties 2 Serious  
E:487631 N: 149281 First Road: U Road Type Single carriageway  
Speed limit: 30 Junction Detail: T & Stag Jct Give way or controlled Unclassified  
Crossing: Control None Facilities: None within 50m Road surface Dry  
Daylight: street lighting unknown Fine without high winds  
Special Conditions at Site None Carriageway Hazards: None  
Place accident reported: At scene DfT Special Projects:

Causation

	Factor:	Participant:	Confidence:
1st:	Junction restart	Vehicle 2	Very Likely
2nd:			
3rd:			
4th:			
5th:			
6th:			

VEH 2 (CAR) TRAVELLING E ALONG THE AVENUE TURNS RIGHT INTO GUILDFORD ACROSS PATH OF VEH 1 (CAR) TRAVELLING NW ALONG GUILDFORD ROAD AND COLLIDES.

Occurred on GUILDFORD ROAD AT JUNCTION WITH THE AVENUE, ALDERSHOT, HAMPSHIRE

Vehicle Reference 1 Car Going ahead other  
Vehicle movement from SE to NW No tow / articulation Leaving the main road  
On main carriageway No skidding, jack-knifing or overturning  
Location at impact Mid Junction - on roundabout or 1 First impact Front Hit vehicle: 2  
Hit object in road None Off road: None  
Did not leave carr Age of Driver 72 Female  
Not hit and run Breath test Negative  
Driver Postcode: GU513BL VRM: S343BPD Left hand drive:

Casualty Reference: 1 Vehicle: 1 Age: 76 Male Passenger Severity: Slight  
Not a pupil Postcode GU111SQ  
Seatbelt Not Applicable Cycle helmet:  
Front seat

Casualty Reference: 2 Vehicle: 1 Age: 72 Female Driver/rider Severity: Serious  
Not a pupil Postcode GU513BL  
Seatbelt Not Applicable Cycle helmet:

Vehicle Reference 2 Car Turning right  
Vehicle movement from W to SE No tow / articulation Leaving the main road  
On main carriageway No skidding, jack-knifing or overturning  
Location at impact Mid Junction - on roundabout or 1 First impact Front Hit vehicle: 1  
Hit object in road None Off road: None  
Did not leave carr Age of Driver 32 Female  
Not hit and run Breath test Negative  
Driver Postcode: 1 VRM: GU53MKX Left hand drive:

Accidents between dates 01/08/2009 and 31/07/2012 (36) months

Selection:

Notes:

Selected using Build Query : ; Refined using Accidents within selected Polygons -RPU Statistics Request ("JP Farnborough")

100360129 24/08/2010 Time 1650 Vehicles 2 Casualties 1 Slight  
E:487096 N: 156669 First Road: A 325 Road Type Single carriageway  
Speed limit: 30 Junction Detail: Not within 20m of junction  
Crossing: Control None Facilities: None within 50m Road surface Dry  
Daylight:street lights present Fine without high winds  
Special Conditions at Site None Carriageway Hazards: None  
Place accident reported: At scene DfT Special Projects:

Causation

	Factor:	Participant:	Confidence:
1st:	Following too close	Vehicle 1	Very Likely
2nd:			
3rd:			
4th:			
5th:			
6th:			

VEH 1 (CAR) TRAVELLING SW ALONG A325 FARNBOROUGH ROAD BEHIND VEH 2 (CAR). VEH 2 BEGAN TO SLOW DUE TO HEAVY TRAFFIC IN FRONT, VEH 1 FAILED TO NOTICE AND COLLIDED INTO REAR OF VEH 2.  
Occurred on A325 FARNBOROUGH ROAD OUTSIDE NUMBER 331, FARNBOROUGH, HAMPSHIRE

Vehicle Reference 1 Car Going ahead other  
Vehicle movement from NE to SW No tow / articulation Leaving the main road  
On main carriageway No skidding, jack-knifing or overturning  
Location at impact Not at, or within 20M of Jct First impact Front Hit vehicle: 2  
Hit object in road None Off road: None  
Did not leave carr Age of Driver 18 Male  
Not hit and run Breath test Negative  
Driver Postcode: GU148DS VRM: M725TMM Left hand drive:

Vehicle Reference 2 Car Stopping  
Vehicle movement from NE to SW No tow / articulation Leaving the main road  
On main carriageway No skidding, jack-knifing or overturning  
Location at impact Not at, or within 20M of Jct First impact Back Hit vehicle: 1  
Hit object in road None Off road: None  
Did not leave carr Age of Driver 36 Male  
Not hit and run Breath test Negative  
Driver Postcode: GU170JU VRM: GV59AOZ Left hand drive:

Casualty Reference: 1 Vehicle: 2 Age: 36 Male Driver/rider Severity: Slight  
Not a pupil Postcode GU170JU  
Seatbelt Not Applicable Cycle helmet:

Accidents between dates 01/08/2009 and 31/07/2012 (36) months

Selection:

Notes:

Selected using Build Query : ; Refined using Accidents within selected Polygons -RPU Statistics Request ("JP Farnborough")

100369685 31/08/2010 Time 1152 Vehicles 2 Casualties 1 Slight  
E:487820 N: 153644 First Road: A 3011 Road Type Single carriageway  
Speed limit: 30 Junction Detail: Not within 20m of junction  
Crossing: Control None Facilities: None within 50m Road surface Dry  
Daylight: no street lighting Fine without high winds  
Special Conditions at Site None Carriageway Hazards: None  
Place accident reported: At scene DfT Special Projects:

Causation

	Factor:	Participant:	Confidence:
1st:	Failed to look properly	Vehicle 2	Very Likely
2nd:			
3rd:			
4th:			
5th:			
6th:			

VEH 1 (BUS) TRAVELLING W ALONG LYNCHFORD ROAD WHEN VEH 2 (CAR) PARKED ON OPPOSITE CARRIAGEWAY PULLS AWAY FROM ROAD SIDE PARKING FAILING TO SEE VEH 1. VEH 1 SLAMS ON BRAKES CAUSING PASSENGER TO BE THROWN FROM SEAT.

Occurred on A3011 LYNCHFORD ROAD 40 METRES WEST OF MORRIS ROAD, FARNBOROUGH

Vehicle Reference 1 Bus or coach Going ahead other  
Vehicle movement from E to W No tow / articulation Leaving the main road  
On main carriageway No skidding, jack-knifing or overturning  
Location at impact Not at, or within 20M of Jct First impact Did not impact Hit vehicle:  
Hit object in road None Off road: None  
Did not leave carr Age of Driver Male  
Not hit and run Breath test Negative  
Driver Postcode: RG287JR VRM: GX58GJY Left hand drive:

Casualty Reference: 1 Vehicle: 1 Age: 86 Male Passenger Severity: Slight  
Not a pupil Postcode GU125PL  
Seatbelt Not Applicable Cycle helmet:

Not car passenger Seated bu

Vehicle Reference 2 Car Starting  
Vehicle movement from E to W No tow / articulation Leaving the main road  
On main carriageway No skidding, jack-knifing or overturning  
Location at impact Not at, or within 20M of Jct First impact Did not impact Hit vehicle:  
Hit object in road None Off road: None  
Did not leave carr Age of Driver Not traced  
Non-stop, not hit Breath test Driver not contacted  
Driver Postcode: 1 VRM: Left hand drive:



Accidents between dates 01/08/2009 and 31/07/2012 (36) months

**Selection:**

**Notes:**

Selected using Build Query : ; Refined using Accidents within selected Polygons -RPU Statistics Request ("JP Farnborough")

100369754 31/08/2010 Time 1306 Vehicles 1 Casualties 1 Slight  
E:486233 N: 157924 First Road: M 3 Road Type Dual carriageway  
Speed limit: 70 Junction Detail: Not within 20m of junction  
Crossing: Control None Facilities: None within 50m Road surface Dry  
Daylight:street lights present Fine without high winds  
Special Conditions at Site None Carriageway Hazards: None  
Place accident reported: At scene DfT Special Projects:

**Causation**

	Factor:	Participant:	Confidence:
1st:	Sudden braking	Vehicle 1	Possible
2nd:	Loss of control	Vehicle 1	Very Likely
3rd:			
4th:			
5th:			
6th:			

VEH 1 (CAR) TRAVELLING NE ALONG M3 LOST CONTROL OF VEH AFTER HEAVY BRAKING TO AVOID A VEH THAT HAD PULLED IN FRONT OF VEH 1. VEH 1 LEFT CARRIAGEWAY TO NEARSIDE ONTO HARD SHOULDER COLLIDING WITH CRASH BARRIER.

Occurred on M3 NORTHBOUND MARKER POST 53.0, FARNBOROUGH, HAMPSHIRE

Vehicle Reference 1 Car Going ahead other  
Vehicle movement from SW to NE No tow / articulation Leaving the main road  
On main carriageway Skidded  
Location at impact Not at, or within 20M of Jct First impact Front Hit vehicle:  
Hit object in road None Off road: Near / off crash barrier  
Nearside Age of Driver 25 Male  
Not hit and run Breath test Negative  
Driver Postcode: SO141NR VRM: X618AHO Left hand drive:

Casualty Reference: 1 Vehicle: 1 Age: 25 Male Driver/rider Severity: Slight  
Not a pupil Postcode SO141NR  
Seatbelt Not Applicable Cycle helmet:

Accidents between dates 01/08/2009 and 31/07/2012 (36) months

**Selection:**

**Notes:**

Selected using Build Query : ; Refined using Accidents within selected Polygons -RPU Statistics Request ("JP Farnborough")

100371147 01/09/2010 Time 1200 Vehicles 1 Casualties 1 Serious

E:486993 N: 149906 First Road: U Road Type Single carriageway

Speed limit: 30 Junction Detail: Not within 20m of junction

Crossing: Control None Facilities: None within 50m Road surface Dry

Daylight:street lights present Fine without high winds

Special Conditions at Site None Carriageway Hazards: None

Place accident reported: At scene DfT Special Projects:

**Causation**

	Factor:	Participant:	Confidence:
1st:	Crossed road masked by stationary veh	Casualty 1	Very Likely
2nd:	Failed to look properly	Casualty 1	Very Likely
3rd:	Careless/Reckless/In a hurry	Casualty 1	
4th:			
5th:			
6th:			

VEH 1 (VAN) TRAVELLING NE ALONG CHURCH HILL WHEN CAS 1 (PEDESTRIAN) STEPS OUT INTO PATH OF VEH 1 AND COLLIDES.

Occurred on CHURCH HILL OUTSIDE NUMBER 32, ALDERSHOT, HAMPSHIRE

Vehicle Reference 1 Van or Goods 3.5 tonnes mgw and under Going ahead other  
 Vehicle movement from SW to NE No tow / articulation Leaving the main road  
 On main carriageway No skidding, jack-knifing or overturning  
 Location at impact Not at, or within 20M of Jct First impact Front Hit vehicle:  
 Hit object in road None Off road: None  
 Did not leave carr Age of Driver 59 Male  
 Not hit and run Breath test Negative  
 Driver Postcode: GU149SR VRM: FT02BUV Left hand drive:

Casualty Reference: 1 Vehicle: 1 Age: 7 Male Pedestrian Severity: Serious  
 Not a pupil Postcode GU143SR  
 Seatbelt Not Applicable Cycle helmet:

In carr elsewhere SE bound

Driver's nearside

Accidents between dates 01/08/2009 and 31/07/2012 (36) months

Selection:

Notes:

Selected using Build Query : ; Refined using Accidents within selected Polygons -RPU Statistics Request ("JP Farnborough")

100376105 04/09/2010 Time 1200 Vehicles 3 Casualties 1 Slight  
E:487683 N: 156461 First Road: U Road Type Single carriageway  
Speed limit: 30 Junction Detail: T & Stag Jct Stop sign Unclassified  
Crossing: Control None Facilities: None within 50m Road surface Dry  
Daylight:street lights present Fine without high winds  
Special Conditions at Site None Carriageway Hazards: None  
Place accident reported: At scene DfT Special Projects:

Causation

	Factor:	Participant:	Confidence:
1st:	Poor turn or manoeuvre	Vehicle 1	Very Likely
2nd:	Failed to look properly	Vehicle 1	Possible
3rd:	Failed to judge other persons path or speed	Vehicle 1	Possible
4th:	Careless/Reckless/In a hurry	Vehicle 1	Possible
5th:			
6th:			

VEH 1 (CAR) TRAVELLING S ALONG SHIP LANE, TURNS RIGHT INTO HIGHGATE LANE FAILING TO GIVE WAY TO VEH 2 (CAR) TRAVELLING N ALONG SHIP LANE AND COLLIDES. VEH 1 REBOUNDED OFF VEH 2 AND SPUN INTO VEH 3 (CAR) WAITING ON HIGHGATE LANE.

Occurred on SHIP LANE AT JUNCTION WITH HIGHGATE LANE, FARNBOROUGH, HAMPSHIRE

Vehicle Reference 1 Car Turning right  
Vehicle movement from N to W No tow / articulation Leaving the main road  
On main carriageway No skidding, jack-knifing or overturning  
Location at impact Mid Junction - on roundabout or 1 First impact Offside Hit vehicle: 2  
Hit object in road None Off road: None  
Did not leave carr Age of Driver 31 Female  
Not hit and run Breath test Negative  
Driver Postcode: GU148BP VRM: RE09FAA Left hand drive:

Casualty Reference: 1 Vehicle: 1 Age: 31 Female Driver/rider Severity: Slight  
Not a pupil Postcode GU148BP  
Seatbelt Not Applicable Cycle helmet:

Vehicle Reference 2 Car Going ahead other  
Vehicle movement from S to N No tow / articulation Leaving the main road  
On main carriageway No skidding, jack-knifing or overturning  
Location at impact Mid Junction - on roundabout or 1 First impact Front Hit vehicle: 1  
Hit object in road None Off road: None  
Did not leave carr Age of Driver 57 Male  
Not hit and run Breath test Negative  
Driver Postcode: GU148BN VRM: GN52NZA Left hand drive:

Accidents between dates 01/08/2009 and 31/07/2012 (36) months

Selection:

Notes:

Selected using Build Query : ; Refined using Accidents within  
selected Polygons -RPU Statistics Request ("JP Farnborough")

Vehicle Reference	3	Car	Going ahead but held up
Vehicle movement from	W	to E	No tow / articulation
On main carriageway			Leaving the main road
Location at impact	Mid Junction - on roundabout or 1	First impact	Front
Hit object in road	None	Off road:	None
Did not leave carr		Age of Driver	23
Not hit and run		Breath test	Negative
Driver Postcode:	GU146TS	VRM:	RVO7UHS
		Left hand drive:	

Accidents between dates 01/08/2009 and 31/07/2012 (36) months

Selection:

Notes:

Selected using Build Query : ; Refined using Accidents within selected Polygons -RPU Statistics Request ("JP Farnborough")

100381001 07/09/2010 Time 2059 Vehicles 2 Casualties 1 Slight  
E:486833 N: 153488 First Road: A 325 Road Type 1  
Speed limit: 40 Junction Detail: Roundabout Give way or controlled A 3011  
Crossing: Control None Facilities: Pelican, puffin, toucan etc. Road surface Dry  
Darkness: street lights present and lit Fine without high winds  
Special Conditions at Site None Carriageway Hazards: None  
Place accident reported: At scene DfT Special Projects:

Causation

	Factor:	Participant:	Confidence:
1st:	Failed to look properly	Vehicle 2	Very Likely
2nd:	Failed to judge other persons path or speed	Vehicle 2	Very Likely
3rd:			
4th:			
5th:			
6th:			

VEH 1 (CAR) TRAVELLING S ALONG FARNBOROUGH ROAD APPROACHES JUNCTION WITH Lychford Road and slows. VEH 2 (CAR) TRAVELLING BEHIND VEH 1 FAILS TO REACT TO STOPPING VEH 1 AND COLLIDES.

Occurred on A325 FARNBOROUGH ROAD AT JUNCTION WITH A3011 Lychford Road, Farnborough, Hampshire

Vehicle Reference 1 Car Stopping  
Vehicle movement from N to S No tow / articulation Leaving the main road  
On main carriageway No skidding, jack-knifing or overturning  
Location at impact Entering roundabout First impact Back Hit vehicle: 2  
Hit object in road None Off road: None  
Did not leave carr Age of Driver 26 Male  
Not hit and run Breath test Not requested  
Driver Postcode: GU149SS VRM: DV08XLC Left hand drive:

Vehicle Reference 2 Car Stopping  
Vehicle movement from N to S No tow / articulation Leaving the main road  
On main carriageway No skidding, jack-knifing or overturning  
Location at impact Entering roundabout First impact Front Hit vehicle: 1  
Hit object in road None Off road: None  
Did not leave carr Age of Driver 50 Female  
Not hit and run Breath test Not requested  
Driver Postcode: MK184HY VRM: VE05HKP Left hand drive:

Casualty Reference: 1 Vehicle: 2 Age: 50 Female Driver/rider Severity: Slight  
Not a pupil Postcode MK184HY  
Seatbelt Not Applicable Cycle helmet:

Accidents between dates 01/08/2009 and 31/07/2012 (36) months

Selection:

Notes:

Selected using Build Query : ; Refined using Accidents within selected Polygons -RPU Statistics Request ("JP Farnborough")

100383068 07/09/2010 Time 1930 Vehicles 1 Casualties 1 Slight  
E:487844 N: 150892 First Road: U Road Type Single carriageway  
Speed limit: 30 Junction Detail: T & Stag Jct Give way or controlled Unclassified  
Crossing: Control None Facilities: None within 50m Road surface Dry  
Darkness: street lights present and lit Fine without high winds  
Special Conditions at Site None Carriageway Hazards: None  
Place accident reported: Elsewhere DfT Special Projects:

Causation

	Factor:	Participant:	Confidence:
1st:	Failed to look properly	Vehicle 1	Very Likely
2nd:			
3rd:			
4th:			
5th:			
6th:			

VEH 1 (CAR) FACING W STOPPED ON OFFSIDE OF DENMARK ROAD WHEN IT REVERSED COLLIDING WITH CAS 1 (PEDESTRIAN) WHO CROSSED DENMARK ROAD IN A N DIRECTION.

Occurred on DENMARK STREET AT JUNCTION WITH NORTH LANE, ALDERSHOT, HAMPSHIRE

Vehicle Reference 1 Car Reversing  
Vehicle movement from W to E No tow / articulation Leaving the main road  
On main carriageway No skidding, jack-knifing or overturning  
Location at impact Jct Approach First impact Back Hit vehicle:  
Hit object in road None Off road: None  
Did not leave carr Age of Driver 33 Female  
Not hit and run Breath test Driver not contacted  
Driver Postcode: GU124TN VRM: HN09ULW Left hand drive:

Casualty Reference: 1 Vehicle: 1 Age: 41 Male Pedestrian Severity: Slight  
Not a pupil Postcode GU124TZ  
Seatbelt Not Applicable Cycle helmet:

In carr elsewhere N bound

Driver's nearside

Accidents between dates 01/08/2009 and 31/07/2012 (36) months

**Selection:**

**Notes:**

Selected using Build Query : ; Refined using Accidents within selected Polygons -RPU Statistics Request ("JP Farnborough")

100384914 10/09/2010 Time 0930 Vehicles 2 Casualties 2 Slight  
E:486455 N: 151715 First Road: U Road Type Single carriageway  
Speed limit: 30 Junction Detail: Other Give way or controlled Unclassified  
Crossing: Control None Facilities: None within 50m Road surface Dry  
Daylight:street lights present Fine without high winds  
Special Conditions at Site None Carriageway Hazards: None  
Place accident reported: Elsewhere DfT Special Projects:

**Causation**

	Factor:	Participant:	Confidence:
1st:	Following too close	Vehicle 1	Very Likely
2nd:	Failed to look properly	Vehicle 1	Very Likely
3rd:	Failed to judge other persons path or speed	Vehicle 1	Possible
4th:	Exceeding speed limit	Vehicle 1	Possible
5th:			
6th:			

VEH 2 (CAR) TRAVELLING NE ALONG QUEENS ROAD SLOWS TO A STOP BEHIND A COACH THAT IS WAITING TO TURN RIGHT ONTO STEELE'S ROAD. VEH 1 (CAR) FOLLOWING FAILED TO BRAKE IN TIME COLLIDING WITH THE REAR OF VEH 2.

Occurred on QUEENS ROAD AT JUNCTION WITH STEELE'S ROAD, ALDERSHOT, HAMPSHIRE

Vehicle Reference 1 Car Going ahead other  
Vehicle movement from SW to NE No tow / articulation Leaving the main road  
On main carriageway No skidding, jack-knifing or overturning  
Location at impact Jct Approach First impact Front Hit vehicle: 2  
Hit object in road None Off road: None  
Did not leave carr Age of Driver 45 Female  
Hit and run Breath test Driver not contacted  
Driver Postcode: 1 VRM: RE52OOX Left hand drive:

Vehicle Reference 2 Car Going ahead but held up  
Vehicle movement from SW to NE No tow / articulation Leaving the main road  
On main carriageway No skidding, jack-knifing or overturning  
Location at impact Jct Approach First impact Back Hit vehicle: 1  
Hit object in road None Off road: None  
Did not leave carr Age of Driver 20 Male  
Not hit and run Breath test Driver not contacted  
Driver Postcode: SL41HF VRM: GN09MMK Left hand drive:

Casualty Reference: 1 Vehicle: 2 Age: 33 Male Passenger Severity: Slight  
Not a pupil Postcode SL41HF  
Seatbelt Not Applicable Cycle helmet:

Front seat

Casualty Reference: 2 Vehicle: 2 Age: 20 Male Driver/rider Severity: Slight  
Not a pupil Postcode SL41HF  
Seatbelt Not Applicable Cycle helmet:

Accidents between dates 01/08/2009 and 31/07/2012 (36) months

**Selection:**

**Notes:**

Selected using Build Query : ; Refined using Accidents within selected Polygons -RPU Statistics Request ("JP Farnborough")

100387866 11/09/2010 Time 2130 Vehicles 1 Casualties 1 Serious  
E:487554 N: 151202 First Road: U Road Type 1  
Speed limit: 30 Junction Detail: Roundabout Give way or controlled Unclassified  
Crossing: Control None Facilities: None within 50m Road surface Dry  
Darkness: street lights present and lit Fine without high winds  
Special Conditions at Site None Carriageway Hazards: None  
Place accident reported: At scene DfT Special Projects:

**Causation**

	Factor:	Participant:	Confidence:
1st:	Impaired by alcohol	Vehicle 1	Very Likely
2nd:	Aggressive driving	Vehicle 1	Very Likely
3rd:			
4th:			
5th:			
6th:			

VEH 1 (CAR) TRAVELLING SW ALONG ORDNANCE ROAD ENTERS RBT AT SOUTH ATLANTIC DRIVE, FAILS TO NEGOTIATE RBT AND COLLIDES WITH KERB CAUSING VEH 1 TO OVERTURN AND COLLIDE WITH LAMP POST.

Occurred on ORDNANCE ROAD AT JUNCTION WITH SOUTH ATLANTIC DRIVE, ALDERSHOT, HAMPSHIRE

Vehicle Reference 1 Car Going ahead other  
Vehicle movement from NE to SW No tow / articulation Leaving the main road  
On main carriageway Skidded and overturned  
Location at impact Mid Junction - on roundabout or 1 First impact Nearside Hit vehicle:  
Hit object in road None Off road: Lamp post  
Nearside Age of Driver 17 Male  
Not hit and run Breath test Positive  
Driver Postcode: GU112BX VRM: T451KCX Left hand drive:

Casualty Reference: 1 Vehicle: 1 Age: 23 Male Passenger Severity: Serious  
Not a pupil Postcode GU112BG  
Seatbelt Not Applicable Cycle helmet:  
Front seat



Accidents between dates 01/08/2009 and 31/07/2012 (36) months

Selection:

Notes:

Selected using Build Query : ; Refined using Accidents within selected Polygons -RPU Statistics Request ("JP Farnborough")

100392209 14/09/2010 Time 1738 Vehicles 3 Casualties 1 Slight

E:487586 N: 149607 First Road: B 3208 Road Type Single carriageway

Speed limit: 30 Junction Detail: Not within 20m of junction

Crossing: Control None Facilities: None within 50m Road surface Wet/Damp

Daylight:street lights present Fine without high winds

Special Conditions at Site None Carriageway Hazards: None

Place accident reported: At scene DfT Special Projects:

Causation

	Factor:	Participant:	Confidence:
1st:	Failed to look properly	Vehicle 2	Very Likely
2nd:	Careless/Reckless/In a hurry	Vehicle 2	Possible
3rd:			
4th:			
5th:			
6th:			

VEH 3 (P/CYCLE) TRAVELLING NE ALONG LOWER FARNHAM ROAD OVERTAKING STATIONARY VEH 2 (CAR) WHEN DRIVERS DOOR OPENS. VEH 3 SWERVES TO AVOID COLLIDING WITH DOOR AND COLLIDES INTO VEH VEH 1 (CAR) TRAVELLING IN SAME DIRECTION OVERTAKING VEH 3.

Occurred on B3208 LOWER FARNHAM ROAD OUTSIDE NUMBER 114, ALDERSHOT, HAMPSHIRE

Vehicle Reference	1	Car	Going ahead other
Vehicle movement from	N	to Parked	No tow / articulation Leaving the main road
On main carriageway			No skidding, jack-knifing or overturning
Location at impact	Not at, or within 20M of Jct	First impact	Nearside Hit vehicle: 3
Hit object in road	None	Off road:	None
Did not leave carr		Age of Driver	51 Female
Not hit and run		Breath test	Negative
Driver Postcode:	GU126AX	VRM:	LD10ROU Left hand drive:

Vehicle Reference	2	Car	Parked
Vehicle movement from	Park to	Parked	No tow / articulation Leaving the main road
On main carriageway			No skidding, jack-knifing or overturning
Location at impact	Not at, or within 20M of Jct	First impact	Did not impact Hit vehicle:
Hit object in road	None	Off road:	None
Did not leave carr		Age of Driver	33 Male
Not hit and run		Breath test	Negative
Driver Postcode:	GU124EA	VRM:	GK52OCX Left hand drive:

Accidents between dates 01/08/2009 and 31/07/2012 (36) months

Selection:

Notes:

Selected using Build Query : ; Refined using Accidents within  
selected Polygons -RPU Statistics Request ("JP Farnborough")

Vehicle Reference	3	Pedal Cycle		Going ahead other	
Vehicle movement from	SW	to	NE	No tow / articulation	Leaving the main road
On main carriageway				No skidding, jack-knifing or overturning	
Location at impact	Not at, or within 20M of Jct	First impact	Front	Hit vehicle:	1
Hit object in road	None	Off road:	None		
Did not leave carr		Age of Driver	40	Male	
Not hit and run		Breath test	Not applicable		
Driver Postcode:	GU113SE	VRM:		Left hand drive:	
Casualty Reference:	1	Vehicle:	3	Age:	40
Not a pupil		Postcode	GU113SE	Male	
Seatbelt	Not Applicable	Cycle helmet:		Driver/rider	Severity: Slight

Accidents between dates 01/08/2009 and 31/07/2012 (36) months

Selection:

Notes:

Selected using Build Query : ; Refined using Accidents within selected Polygons -RPU Statistics Request ("JP Farnborough")

100393650 15/09/2010 Time 1630 Vehicles 2 Casualties 1 Slight  
E:487996 N: 149931 First Road: A 323 Road Type Dual carriageway  
Speed limit: 30 Junction Detail: T & Stag Jct Give way or controlled Unclassified  
Crossing: Control None Facilities: None within 50m Road surface Dry  
Daylight:street lights present Fine without high winds  
Special Conditions at Site None Carriageway Hazards: None  
Place accident reported: Elsewhere DfT Special Projects:

Causation

	Factor:	Participant:	Confidence:
1st:	Passing too close to cyclist, horse rider or pedestrian	Vehicle 2	Possible
2nd:	Loss of control	Vehicle 1	Possible
3rd:			
4th:			
5th:			
6th:			

VEH 2 (CAR) TRAVELLING E ALONG A325 ASH ROAD OVERTAKES VEH 1 (P/CYCLE) IN FRONT. VEH 2 THEN TURNS LEFT INTO NORTH LANE ACROSS PATH OF VEH 1 CAUSING COLLISION AND RIDER VEH 1 FALLS FROM VEH. VEH 2 FAILED TO STOP.

Occurred on A323ASH ROAD AT JUNCTION WITH NORTH LANE, ALDERSHOT, HAMPSHIRE

Vehicle Reference 1 Pedal Cycle Going ahead other  
Vehicle movement from W to E No tow / articulation Leaving the main road  
On main carriageway Skidded  
Location at impact Mid Junction - on roundabout or 1 First impact Front Hit vehicle: 2  
Hit object in road None Off road: None  
Did not leave carr Age of Driver 17 Male  
Not hit and run Breath test Driver not contacted  
Driver Postcode: GU124LX VRM: Left hand drive:

Casualty Reference: 1 Vehicle: 1 Age: 17 Male Driver/rider Severity: Slight  
Not a pupil Postcode GU124LX  
Seatbelt Not Applicable Cycle helmet:

Vehicle Reference 2 Car Turning left  
Vehicle movement from W to N No tow / articulation Leaving the main road  
On main carriageway No skidding, jack-knifing or overturning  
Location at impact Mid Junction - on roundabout or 1 First impact Nearside Hit vehicle: 1  
Hit object in road None Off road: None  
Did not leave carr Age of Driver Female  
Hit and run Breath test Driver not contacted  
Driver Postcode: 1 VRM: Left hand drive:

Accidents between dates 01/08/2009 and 31/07/2012 (36) months

Selection:

Notes:

Selected using Build Query : ; Refined using Accidents within selected Polygons -RPU Statistics Request ("JP Farnborough")

100393812 15/09/2010 Time 0830 Vehicles 1 Casualties 1 Slight  
E:487605 N: 149615 First Road: B 3208 Road Type Single carriageway  
Speed limit: 30 Junction Detail: Not within 20m of junction  
Crossing: Control None Facilities: Central reservation Road surface Dry  
Daylight:street lights present Fine without high winds  
Special Conditions at Site None Carriageway Hazards: None  
Place accident reported: Elsewhere DfT Special Projects:

Causation

	Factor:	Participant:	Confidence:
1st:	Failed to look properly	Casualty 1	Very Likely
2nd:	Impaired by alcohol	Casualty 1	Very Likely
3rd:			
4th:			
5th:			
6th:			

CAS 1 (PEDESTRIAN) TRAVELLING SE ACROSS B3208 LOWER FARNHAM ROAD FAILED TO LOOK PROPERLY AND WALKED INTO PATH OF SLOW MOVING VEH 1 (CAR) TRAVELLING SW ALONG B3208 LOWER FARNHAM ROAD.

Occurred on B3208 LOWER FARNHAM ROAD OUTSIDE NUMBER 57, ALDERSHOT, HAMPSHIRE

Vehicle Reference 1 Car Stopping  
Vehicle movement from NE to SW No tow / articulation Leaving the main road  
On main carriageway No skidding, jack-knifing or overturning  
Location at impact Not at, or within 20M of Jct First impact Front Hit vehicle:  
Hit object in road None Off road: None  
Did not leave carr Age of Driver 39 Male  
Not hit and run Breath test Driver not contacted  
Driver Postcode: GU124HN VRM: SB56LRJ Left hand drive:

Casualty Reference: 1 Vehicle: 1 Age: 15 Female Pedestrian Severity: Slight  
School pupil to/from school Postcode GU113PF  
Seatbelt Not Applicable Cycle helmet:  
Within 50m ped crossing SE bound  
Driver's offside masked

Accidents between dates 01/08/2009 and 31/07/2012 (36) months

Selection:

Notes:

Selected using Build Query : ; Refined using Accidents within selected Polygons -RPU Statistics Request ("JP Farnborough")

100394940 15/09/2010 Time 0730 Vehicles 2 Casualties 1 Slight  
E:485390 N: 150838 First Road: A 323 Road Type 1  
Speed limit: 40 Junction Detail: Roundabout Give way or controlled A 325  
Crossing: Control None Facilities: None within 50m Road surface Dry  
Daylight:street lights present Fine without high winds  
Special Conditions at Site None Carriageway Hazards: None  
Place accident reported: Elsewhere DfT Special Projects:

Causation

	Factor:	Participant:	Confidence:
1st:	Dazzling sun	Vehicle 1	Very Likely
2nd:	Disobeyed Give Way or Stop sign or markings	Vehicle 1	Very Likely
3rd:	Failed to judge other persons path or speed	Vehicle 1	
4th:			
5th:			
6th:			

VEH 1 (CAR) TRAVELLING W ALONG A323 WELLINGTON AVENUE BLINDED BY SUN, FAILED TO GIVE WAY AND ENTERED RBT INTO PATH OF VEH 2 (P/CYCLE) TRAVELLING S AROUND RBT. VEH 2 COLLIDED WITH OFFSIDE OF VEH 1.

Occurred on A323 WELLINGTON AVENUE AT JUNCTION WITH A325 FARNBOROUGH ROAD, ALDERSHOT, HAMPSHIRE

Vehicle Reference 1 Car Going ahead other  
Vehicle movement from E to W No tow / articulation Leaving the main road  
On main carriageway No skidding, jack-knifing or overturning  
Location at impact Mid Junction - on roundabout or 1 First impact Offside Hit vehicle: 2  
Hit object in road None Off road: None  
Did not leave carr Age of Driver 56 Male  
Not hit and run Breath test Driver not contacted  
Driver Postcode: BH233RN VRM: RF59HJK Left hand drive:

Vehicle Reference 2 Pedal Cycle Going ahead right bend  
Vehicle movement from N to W No tow / articulation Leaving the main road  
On main carriageway No skidding, jack-knifing or overturning  
Location at impact Mid Junction - on roundabout or 1 First impact Front Hit vehicle: 1  
Hit object in road None Off road: None  
Did not leave carr Age of Driver 39 Male  
Not hit and run Breath test Driver not contacted  
Driver Postcode: KT147ET VRM: Left hand drive:

Casualty Reference: 1 Vehicle: 2 Age: 39 Male Driver/rider Severity: Slight  
Not a pupil Postcode KT147ET  
Seatbelt Not Applicable Cycle helmet:

Accidents between dates 01/08/2009 and 31/07/2012 (36) months

Selection:

Notes:

Selected using Build Query : ; Refined using Accidents within selected Polygons -RPU Statistics Request ("JP Farnborough")

100395284 16/09/2010 Time 1424 Vehicles 3 Casualties 2 Slight  
E:486990 N: 149238 First Road: B 3208 Road Type Single carriageway  
Speed limit: 30 Junction Detail: Not within 20m of junction  
Crossing: Control None Facilities: None within 50m Road surface Dry  
Daylight:street lights present Fine without high winds  
Special Conditions at Site None Carriageway Hazards: None  
Place accident reported: At scene DfT Special Projects:

Causation

	Factor:	Participant:	Confidence:
1st:	Loss of control	Vehicle 1	Possible
2nd:	Illness or disability, mental or physical	Vehicle 1	Possible
3rd:			
4th:			
5th:			
6th:			

VEH 1 (CAR) TRAVELLING SW ALONG LOWER FARNHAM ROAD FOR UNKNOWN REASON LOSES CONTROL AND COLLIDES WITH VEH 2 (CAR) WHICH WAS PARKED AND UNATTENDED ON VEH 1'S NEARSIDE. VEH 3 (CAR) FOLLOWING VEH 1 COLLIDED WITH KERB TRYING TO AVOID COLLISION.

Occurred on B3208 LOWER FARNHAM ROAD OUTSIDE NUMBER 165, ALDERSHOT, HAMPSHIRE

Vehicle Reference 1 Car Going ahead other  
Vehicle movement from NE to SW No tow / articulation Leaving the main road  
On main carriageway Skidded and overturned  
Location at impact Not at, or within 20M of Jct First impact Front Hit vehicle: 2  
Hit object in road None Off road: None  
Did not leave carr Age of Driver 50 Female  
Not hit and run Breath test Not applicable  
Driver Postcode: GU99LF VRM: RO59MKP Left hand drive:

Casualty Reference: 1 Vehicle: 1 Age: 50 Female Driver/rider Severity: Slight  
Not a pupil Postcode GU99LF  
Seatbelt Not Applicable Cycle helmet:

Vehicle Reference 2 Car Parked  
Vehicle movement from Park to Parked No tow / articulation Leaving the main road  
On main carriageway No skidding, jack-knifing or overturning  
Location at impact Not at, or within 20M of Jct First impact Back Hit vehicle: 1  
Hit object in road None Off road: None  
Did not leave carr Age of Driver 45 Female  
Not hit and run Breath test Not requested  
Driver Postcode: GU146QJ VRM: RO04ACZ Left hand drive:

Accidents between dates 01/08/2009 and 31/07/2012 (36) months

Selection:

Notes:

Selected using Build Query : ; Refined using Accidents within  
selected Polygons -RPU Statistics Request ("JP Farnborough")

Vehicle Reference	3	Car		Going ahead other	
Vehicle movement from	NE	to	SW	No tow / articulation	Leaving the main road
On main carriageway				No skidding, jack-knifing or overturning	
Location at impact	Not at, or within 20M of Jct			First impact	Front
Hit object in road	Kerb			Off road:	None
Did not leave carr				Age of Driver	50
Not hit and run		Breath test	Not applicable		Male
Driver Postcode:	PO110NW	VRM:	LC09LGN	Left hand drive:	
Casualty Reference:	2	Vehicle:	3	Age:	50
Not a pupil		Postcode	PO110NW	Male	
Seatbelt	Not Applicable	Cycle helmet:		Driver/rider	Severity: Slight

Accidents between dates 01/08/2009 and 31/07/2012 (36) months

Selection:

Notes:

Selected using Build Query : ; Refined using Accidents within selected Polygons -RPU Statistics Request ("JP Farnborough")

100402930 21/09/2010 Time 1910 Vehicles 2 Casualties 1 Slight  
E:487192 N: 157075 First Road: U Road Type Single carriageway  
Speed limit: 30 Junction Detail: T & Stag Jct Give way or controlled A 325  
Crossing: Control None Facilities: None within 50m Road surface Dry  
Darkness: street lights present and lit Fine without high winds  
Special Conditions at Site None Carriageway Hazards: None  
Place accident reported: Elsewhere DfT Special Projects:

Causation

	Factor:	Participant:	Confidence:
1st:	Failed to look properly	Vehicle 2	Very Likely
2nd:			
3rd:			
4th:			
5th:			
6th:			

VEH 1 (CAR) TRAVELLING W ALONG SHIP LANE WAITING TO JOIN FARNBOROUGH ROAD WHEN VEH 2 (VAN) BEHIND FAILS TO BRAKE ENOUGH AND COLLIDED INTO VEH VEH 1 PUSHING VEH 1 INTO THE BUS LANE ON FARNBOROUGH ROAD.

Occurred on SHIP LANE AT JUNCTION WITH A325 FARNBOROUGH ROAD, FARNBOROUGH, HAMPSHIRE

Vehicle Reference 1 Car Waiting to turn left  
Vehicle movement from E to S No tow / articulation Leaving the main road  
On main carriageway No skidding, jack-knifing or overturning  
Location at impact Jct Approach First impact Back Hit vehicle: 2  
Hit object in road None Off road: None  
Straight ahead at Jun Age of Driver 17 Female  
Not hit and run  
Driver Postcode: GU148QT VRM: S939DTE Left hand drive:

Casualty Reference: 1 Vehicle: 1 Age: 17 Female Driver/rider Severity: Slight  
Not a pupil Postcode GU148QT  
Seatbelt Not Applicable Cycle helmet:

Vehicle Reference 2 Van or Goods 3.5 tonnes mgw and under Going ahead other  
Vehicle movement from E to W No tow / articulation Leaving the main road  
On main carriageway No skidding, jack-knifing or overturning  
Location at impact Jct Approach First impact Front Hit vehicle: 1  
Hit object in road None Off road: None  
Did not leave carr Age of Driver 28 Male  
Not hit and run  
Driver Postcode: GU148SF VRM: BV57NBY Left hand drive:



Accidents between dates 01/08/2009 and 31/07/2012 (36) months

Selection:

Notes:

Selected using Build Query : ; Refined using Accidents within selected Polygons -RPU Statistics Request ("JP Farnborough")

100403121 21/09/2010 Time 1600 Vehicles 3 Casualties 1 Fatal  
E:487677 N: 151900 First Road: U Road Type Single carriageway  
Speed limit: 30 Junction Detail: Not within 20m of junction  
Crossing: Control None Facilities: None within 50m Road surface Dry  
Daylight:street lights present Fine without high winds  
Special Conditions at Site None Carriageway Hazards: None  
Place accident reported: At scene DfT Special Projects:

Causation

	Factor:	Participant:	Confidence:
1st:	Failed to judge other persons path or speed	Vehicle 1	Possible
2nd:			
3rd:			
4th:			
5th:			
6th:			

VEH 1 (M/CYCLE) TRAVELLING NW ALONG THORNHILL ROAD FAILS TO SEE VEH 3 (LORRY) WAITING TO TURN RIGHT INTO ST OMER BARRACKS AND COLLIDES INTO IT, THROWING RIDER INTO OPPOSITE CARRIAGEWAY CAUSING VEH 2 (M/CYCLE) TO RUN OVER RIDER OF VEH 3.

Occurred on THORNHILL ROAD OUTSIDE ST OMER BARRACKS, ALDERSHOT, HAMPSHIRE

Vehicle Reference 1 Motor Cycle over 50 cc and up to 125cc Going ahead left bend  
Vehicle movement from SW to N No tow / articulation Leaving the main road  
On main carriageway No skidding, jack-knifing or overturning  
Location at impact Not at, or within 20M of Jct First impact Front Hit vehicle: 3  
Hit object in road None Off road: None  
Did not leave carr Age of Driver 37 Male  
Not hit and run Breath test Not applicable  
Driver Postcode: GU111AW VRM: M452DLE Left hand drive:

Casualty Reference: 1 Vehicle: 1 Age: 37 Male Driver/rider Severity: Fatal  
Not a pupil Postcode GU111AW  
Seatbelt Not Applicable Cycle helmet:

Vehicle Reference 2 Motor Cycle over 125 cc and up to 500cc Going ahead right bend  
Vehicle movement from NW to S No tow / articulation Leaving the main road  
On main carriageway No skidding, jack-knifing or overturning  
Location at impact Not at, or within 20M of Jct First impact Front Hit vehicle:  
Hit object in road None Off road: None  
Did not leave carr Age of Driver 51 Male  
Not hit and run Breath test Negative  
Driver Postcode: GU124SS VRM: LG56XOU Left hand drive:

Accidents between dates 01/08/2009 and 31/07/2012 (36) months

Selection:

Notes:

Selected using Build Query : ; Refined using Accidents within selected Polygons -RPU Statistics Request ("JP Farnborough")

Vehicle Reference 3 Van or Goods 3.5 tonnes mgw and under Waiting to turn right  
Vehicle movement from S to E No tow / articulation Leaving the main road  
On main carriageway No skidding, jack-knifing or overturning  
Location at impact Not at, or within 20M of Jct First impact Back Hit vehicle: 1  
Hit object in road None Off road: None  
Did not leave carr Age of Driver 29 Male  
Not hit and run Breath test Negative  
Driver Postcode: GU125BL VRM: RX07JYE Left hand drive:

100404603 22/09/2010 Time 2001 Vehicles 1 Casualties 1 Slight  
E:487973 N: 151034 First Road: U Road Type Single carriageway  
Speed limit: 30 Junction Detail: Not within 20m of junction  
Crossing: Control None Facilities: None within 50m Road surface Dry  
Darkness: street lights present and lit Fine without high winds  
Special Conditions at Site None Carriageway Hazards: None  
Place accident reported: Elsewhere DfT Special Projects:

Causation

	Factor:	Participant:	Confidence:
1st:	Exceeding speed limit	Vehicle 1	Very Likely
2nd:	Poor turn or manoeuvre	Vehicle 1	Very Likely
3rd:	Loss of control	Vehicle 1	Very Likely
4th:	Not displaying lights at night or in poor visibility	Vehicle 1	Very Likely
5th:	Aggressive driving	Vehicle 1	Very Likely
6th:	Careless/Reckless/In a hurry	Vehicle 1	Very Likely

VEH 1 (CAR) TRAVELLING W ALONG DEADBROOK LANE AT SPEED, LOSES CONTROL AND MOUNTS OFFSIDE KERB AND CLIPS CAS 1 (PEDESTRIAN) WAITING ON NORTHSIDE PAVEMENT TO CROSS SOUTHSIDE PAVEMENT.

Occurred on DEADBROOK LANE OUTSIDE NUMBER 250, ALDERSHOT, HAMPSHIRE

Vehicle Reference 1 Car Going ahead other  
Vehicle movement from E to W No tow / articulation Leaving the main road  
On main carriageway No skidding, jack-knifing or overturning  
Location at impact Not at, or within 20M of Jct First impact Front Hit vehicle:  
Hit object in road Kerb Off road: None  
O/S Age of Driver Not traced  
Hit and run Breath test Driver not contacted  
Driver Postcode: VRM: Left hand drive:  
  
Casualty Reference: 1 Vehicle: 1 Age: 19 Male Pedestrian Severity: Slight  
Not a pupil Postcode GU124TL  
Seatbelt Not Applicable Cycle helmet:  
  
On footpath / verge Standing still  
Movement U/K

Accidents between dates 01/08/2009 and 31/07/2012 (36) months

Selection:

Notes:

Selected using Build Query : ; Refined using Accidents within selected Polygons -RPU Statistics Request ("JP Farnborough")

100405774 18/09/2010 Time 0825 Vehicles 2 Casualties 1 Slight  
E:486096 N: 150812 First Road: B 3007 Road Type Single carriageway  
Speed limit: 30 Junction Detail: T & Stag Jct Give way or controlled Unclassified  
Crossing: Control None Facilities: None within 50m Road surface Dry  
Daylight:street lights present Fine without high winds  
Special Conditions at Site None Carriageway Hazards: None  
Place accident reported: Elsewhere DfT Special Projects:

Causation

	Factor:	Participant:	Confidence:
1st:	Exceeding speed limit	Vehicle 2	Possible
2nd:	Failed to judge other persons path or speed	Vehicle 2	Possible
3rd:	Poor turn or manoeuvre	Vehicle 2	Possible
4th:	Disobeyed Give Way or Stop sign or markings	Vehicle 2	Possible
5th:			
6th:			

VEH 1 (CAR) TRAVELLING N ALONG BARRACK ROAD WHICH GOES INTO HIGH STREET ON RIGHT HAND BEND WHEN VEH 2 (CAR) TRAVELLING S ALONG PRINCESS WAY FAILS TO GIVE WAY AT JUNCTION WITH BARRACK ROAD AND COLLIDES INTO NEARSIDE OF VEH 1.

Occurred on B3007 BARRACK ROAD AT JUNCTION WITH HIGH STREET, ALDERSHOT, HAMPSHIRE

Vehicle Reference 1 Car Going ahead right bend  
Vehicle movement from S to E No tow / articulation Leaving the main road  
On main carriageway No skidding, jack-knifing or overturning  
Location at impact Mid Junction - on roundabout or 1 First impact Front Hit vehicle: 2  
Hit object in road None Off road: None  
Did not leave carr Age of Driver 41 Female  
Not hit and run Breath test Not requested  
Driver Postcode: GU113RJ VRM: CE04KOA Left hand drive:

Casualty Reference: 1 Vehicle: 1 Age: 41 Female Driver/rider Severity: Slight  
Not a pupil Postcode GU113RJ  
Seatbelt Not Applicable Cycle helmet:

Vehicle Reference 2 Car Going ahead other  
Vehicle movement from N to S No tow / articulation Leaving the main road  
On main carriageway No skidding, jack-knifing or overturning  
Location at impact Mid Junction - on roundabout or 1 First impact Front Hit vehicle: 1  
Hit object in road None Off road: None  
Did not leave carr Age of Driver 44 Female  
Not hit and run Breath test Not requested  
Driver Postcode: GU146DF VRM: PN51CBU Left hand drive:

Accidents between dates 01/08/2009 and 31/07/2012 (36) months

**Selection:**

**Notes:**

Selected using Build Query : ; Refined using Accidents within selected Polygons -RPU Statistics Request ("JP Farnborough")

100412559 27/09/2010 Time 1414 Vehicles 1 Casualties 1 Slight  
E:486956 N: 155340 First Road: U Road Type Single carriageway  
Speed limit: 30 Junction Detail: Not within 20m of junction  
Crossing: Control None Facilities: None within 50m Road surface Dry  
Daylight:street lights present Fine without high winds  
Special Conditions at Site None Carriageway Hazards: None  
Place accident reported: Elsewhere DfT Special Projects:

**Causation**

	Factor:	Participant:	Confidence:
1st:	Disability or illness, mental or physical	Casualty 1	Very Likely
2nd:			
3rd:			
4th:			
5th:			
6th:			

VEH 1 (BUS) STATIONARY IN BUS STOP ALONG KINGSMEAD, CAS 1 (PEDESTRIAN) WAS ATTEMPTING TO GET ONTO THE BUS BUT LOST HER BALANCE AND HIT HER FACE ON THE SIDE OF VEH 1.

Occurred on KINGSMEAD OUTSIDE MANPOWER, FARNBOROUGH, HAMPSHIRE

Vehicle Reference 1 Bus or coach Parked  
Vehicle movement from Park to Parked No tow / articulation Leaving the main road  
On main carriageway No skidding, jack-knifing or overturning  
Location at impact Not at, or within 20M of Jct First impact Did not impact Hit vehicle:  
Hit object in road None Off road: None  
Did not leave carr Age of Driver 45 Male  
Not hit and run Breath test Driver not contacted  
Driver Postcode: GU153DR VRM: GX58MVL Left hand drive:

Casualty Reference: 1 Vehicle: 1 Age: 65 Female Passenger Severity: Slight  
Not a pupil Postcode 1  
Seatbelt Not Applicable Cycle helmet:  
Not car passenger Boarding l

Accidents between dates 01/08/2009 and 31/07/2012 (36) months

**Selection:**

**Notes:**

Selected using Build Query : ; Refined using Accidents within selected Polygons -RPU Statistics Request ("JP Farnborough")

100412992 28/09/2010 Time 1520 Vehicles 1 Casualties 1 Slight  
E:485482 N: 152112 First Road: A 323 Road Type Single carriageway  
Speed limit: 60 Junction Detail: Not within 20m of junction  
Crossing: Control None Facilities: None within 50m Road surface Dry  
Daylight: no street lighting Fine without high winds  
Special Conditions at Site None Carriageway Hazards: None  
Place accident reported: At scene DfT Special Projects:

**Causation**

	Factor:	Participant:	Confidence:
1st:	Loss of control	Vehicle 1	Very Likely
2nd:	Travelling too fast for conditions	Vehicle 1	Very Likely
3rd:			
4th:			
5th:			
6th:			

VEH 1 (AGRICULTURAL LORRY) TRAVELLING NW AROUND RIGHT HAND BEND OF FLEET ROAD LOST CONTROL OF VEH AND OVERTURNED.

Occurred on A323 FLEET ROAD 25 METRES NORTHWEST OF A323 FLEET ROAD, ALDERSHOT, HAMPSHIRE

Vehicle Reference 1 Agricultural vehicle Going ahead right bend  
Vehicle movement from E to NW No tow / articulation Leaving the main road  
On main carriageway Skidded and overturned  
Location at impact Not at, or within 20M of Jct First impact Offside Hit vehicle:  
Hit object in road None Off road: None  
Did not leave carr Age of Driver 35 Male  
Not hit and run Breath test Negative  
Driver Postcode: SL44QH VRM: P759GSP Left hand drive:

Casualty Reference: 1 Vehicle: 1 Age: 35 Male Driver/rider Severity: Slight  
Not a pupil Postcode SL44QH  
Seatbelt Not Applicable Cycle helmet:

Accidents between dates 01/08/2009 and 31/07/2012 (36) months

Selection:

Notes:

Selected using Build Query : ; Refined using Accidents within selected Polygons -RPU Statistics Request ("JP Farnborough")

100406614 23/09/2010 Time 2000 Vehicles 2 Casualties 1 Slight  
E:487583 N: 155240 First Road: U Road Type Single carriageway  
Speed limit: 30 Junction Detail: T & Stag Jct Give way or controlled Unclassified  
Crossing: Control None Facilities: None within 50m Road surface Dry  
Darkness: street lights present and lit Fine without high winds  
Special Conditions at Site None Carriageway Hazards: None  
Place accident reported: Elsewhere DfT Special Projects:

Causation

	Factor:	Participant:	Confidence:
1st:	Following too close	Vehicle 1	Very Likely
2nd:	Failed to look properly	Vehicle 1	Very Likely
3rd:			
4th:			
5th:			
6th:			

VEH 1 (CAR) TRAVELLING N ALONG AVENUE ROAD, FAILS TO SEE VEH 2 (CAR) STATIONARY WAITING TO TURN RIGHT INTO WAVERLEY ROAD. VEH 1 SLAMS ON BRAKES BUT SKIDS INTO REAR OF VEH 2 THEN DRIVES OFF.

Occurred on AVENUE ROAD AT JUNCTION WITH WAVERLEY ROAD, FARNBOROUGH, HAMPSHIRE

Vehicle Reference 1 Car Going ahead other  
Vehicle movement from S to N No tow / articulation Leaving the main road  
On main carriageway No skidding, jack-knifing or overturning  
Location at impact Mid Junction - on roundabout or 1 First impact Front Hit vehicle: 2  
Hit object in road None Off road: None  
Did not leave carr Age of Driver Not traced  
Hit and run Breath test Driver not contacted  
Driver Postcode: 1 VRM: R117VXX Left hand drive:

Vehicle Reference 2 Car Waiting to turn right  
Vehicle movement from S to N No tow / articulation Leaving the main road  
On main carriageway No skidding, jack-knifing or overturning  
Location at impact Mid Junction - on roundabout or 1 First impact Back Hit vehicle: 1  
Hit object in road None Off road: None  
Did not leave carr Age of Driver 52 Male  
Not hit and run Breath test Driver not contacted  
Driver Postcode: GU147EZ VRM: LX04XWL Left hand drive:

Casualty Reference: 1 Vehicle: 2 Age: 52 Male Driver/rider Severity: Slight  
Not a pupil Postcode GU147EZ  
Seatbelt Not Applicable Cycle helmet:

Accidents between dates 01/08/2009 and 31/07/2012 (36) months

Selection:

Notes:

Selected using Build Query : ; Refined using Accidents within selected Polygons -RPU Statistics Request ("JP Farnborough")

100414738 29/09/2010 Time 1950 Vehicles 2 Casualties 1 Slight  
E:487018 N: 155725 First Road: A 325 Road Type 1 B 3014  
Speed limit: 30 Junction Detail: Roundabout Give way or controlled  
Crossing: Control None Facilities: None within 50m Road surface Wet/Damp  
Darkness: street lights present and lit Raining without high winds  
Special Conditions at Site None Carriageway Hazards: None  
Place accident reported: At scene DfT Special Projects:

Causation

	Factor:	Participant:	Confidence:
1st:	Failed to look properly	Vehicle 1	Very Likely
2nd:			
3rd:			
4th:			
5th:			
6th:			

VEH 1 (CAR) TRAVELLING N ALONG FARNBOROUGH ROAD ENTERS RBT WITH B3014 HIGH STREET AND INTO PATH OF VEH 2 (P/CYCLE) TRAVELLING W ON RBT.

Occurred on A325 FARNBOROUGH ROAD AT JUNCTION WITH B3014 HIGH STREET, FARNBOROUGH, HAMPSHIRE

Vehicle Reference 1 Car Starting  
Vehicle movement from S to N No tow / articulation Leaving the main road  
On main carriageway No skidding, jack-knifing or overturning  
Location at impact Entering roundabout First impact Offside Hit vehicle: 2  
Hit object in road None Off road: None  
Did not leave carr Age of Driver 68 Male  
Not hit and run Breath test Negative  
Driver Postcode: GU140PS VRM: LV53VNG Left hand drive:

Vehicle Reference 2 Pedal Cycle Going ahead other  
Vehicle movement from E to W No tow / articulation Leaving the main road  
On main carriageway No skidding, jack-knifing or overturning  
Location at impact Mid Junction - on roundabout or 1 First impact Front Hit vehicle: 1  
Hit object in road None Off road: None  
Did not leave carr Age of Driver 49 Male  
Not hit and run Breath test Not requested  
Driver Postcode: GU98BS VRM: Left hand drive:

Casualty Reference: 1 Vehicle: 2 Age: 49 Male Driver/rider Severity: Slight  
Not a pupil Postcode GU98BS  
Seatbelt Not Applicable Cycle helmet:

Accidents between dates 01/08/2009 and 31/07/2012 (36) months

Selection:

Notes:

Selected using Build Query : ; Refined using Accidents within selected Polygons -RPU Statistics Request ("JP Farnborough")

100414961 29/09/2010 Time 1635 Vehicles 2 Casualties 3 Slight  
E:487749 N: 153634 First Road: A 3011 Road Type Single carriageway  
Speed limit: 30 Junction Detail: Not within 20m of junction  
Crossing: Control None Facilities: None within 50m Road surface Dry  
Daylight:street lights present Fine without high winds  
Special Conditions at Site None Carriageway Hazards: None  
Place accident reported: Elsewhere DfT Special Projects:

Causation

	Factor:	Participant:	Confidence:
1st:	Failed to look properly	Vehicle 2	Possible
2nd:			
3rd:			
4th:			
5th:			
6th:			

VEH 1 (CAR) TRAVELLING E ALONG LYNCHFORD ROAD PASSING ROADSIDE PARKING OUTSIDE ROW OF SHOPS WHEN VEH 2 (CAR) PULLS OUT FROM PARKING SPACE NOT LOOKING AND COLLIDES INTO NEARSIDE OF VEH 1.

Occurred on A3011 LYNCHFORD ROAD OUTSIDE INFINITY MOTORCYCLES, FARNBOROUGH, HAMPSHIRE

Vehicle Reference 1 Car Going ahead other  
Vehicle movement from W to E No tow / articulation Leaving the main road  
On main carriageway No skidding, jack-knifing or overturning  
Location at impact Not at, or within 20M of Jct First impact Nearside Hit vehicle: 2  
Hit object in road None Off road: None  
Did not leave carr Age of Driver 27 Female  
Not hit and run Breath test Driver not contacted  
Driver Postcode: GU170DJ VRM: V287FCB Left hand drive:

Casualty Reference: 1 Vehicle: 1 Age: 27 Female Driver/rider Severity: Slight  
Not a pupil Postcode GU170DJ  
Seatbelt Not Applicable Cycle helmet:

Casualty Reference: 2 Vehicle: 1 Age: 1 Male Passenger Severity: Slight  
Not a pupil Postcode GU170DJ  
Seatbelt Not Applicable Cycle helmet:

Back seat

Casualty Reference: 3 Vehicle: 1 Age: 61 Female Passenger Severity: Slight  
Not a pupil Postcode RH20BA  
Seatbelt Not Applicable Cycle helmet:

Front seat



Accidents between dates 01/08/2009 and 31/07/2012 (36) months

**Selection:**

**Notes:**

Selected using Build Query : ; Refined using Accidents within  
selected Polygons -RPU Statistics Request ("JP Farnborough")

Vehicle Reference	2	Car		Starting	
Vehicle movement from	W	to	E	No tow / articulation	Leaving the main road
On main carriageway				No skidding, jack-knifing or overturning	
Location at impact	Not at, or within 20M of Jct			First impact	Front
Hit object in road	None			Off road:	None
Did not leave carr				Age of Driver	34
Not hit and run		Breath test	Driver not contacted		Male
Driver Postcode:	SU90SJ	VRM:	RA55OPL	Left hand drive:	

Accidents between dates 01/08/2009 and 31/07/2012 (36) months

**Selection:**

**Notes:**

Selected using Build Query : ; Refined using Accidents within selected Polygons -RPU Statistics Request ("JP Farnborough")

100417861 01/10/2010 Time 1900 Vehicles 2 Casualties 1 Slight  
E:486538 N: 151888 First Road: U Road Type Dual carriageway  
Speed limit: 30 Junction Detail: Crossroads Automatic traffic signal Unclassified  
Crossing: Control None Facilities: Central reservation Road surface Wet/Damp  
Darkness: street lights present and lit Raining without high winds  
Special Conditions at Site None Carriageway Hazards: None  
Place accident reported: At scene DfT Special Projects:

**Causation**

	Factor:	Participant:	Confidence:
1st:	Not displaying lights at night or in poor visibility	Vehicle 2	Very Likely
2nd:	Disobeyed automatic traffic signal	Vehicle 2	Very Likely
3rd:	Failed to look properly	Vehicle 2	
4th:			
5th:			
6th:			

VEH 2 (P/CYCLE) TRAVELLING SW ACROSS ALISONS ROAD ON PEDESTRIAN CROSSING FACILITY THROUGH RED LIGHT, ENTERS PATH OF VEH 1 (CAR) TRAVELLING NW ALONG ALISONS ROAD THROUGH GREEN LIGHT. VEH 1 KNOCKED RIDER OF VEH 2 FROM VEH.

Occurred on ALISON'S ROAD AT JUNCTION WITH QUEEN'S AVENUE, ALDERSHOT, HAMPSHIRE

Vehicle Reference 1 Car Going ahead other  
Vehicle movement from SE to NW No tow / articulation Leaving the main road  
On main carriageway No skidding, jack-knifing or overturning  
Location at impact Mid Junction - on roundabout or 1 First impact Front Hit vehicle: 2  
Hit object in road None Off road: None  
Did not leave carr Age of Driver 22 Male  
Not hit and run Breath test Negative  
Driver Postcode: GU125BD VRM: HY52HXP Left hand drive:

Vehicle Reference 2 Pedal Cycle Going ahead other  
Vehicle movement from SW to NE No tow / articulation Leaving the main road  
On main carriageway No skidding, jack-knifing or overturning  
Location at impact Mid Junction - on roundabout or 1 First impact Offside Hit vehicle: 1  
Hit object in road None Off road: None  
Did not leave carr Age of Driver 42 Male  
Not hit and run Breath test Not applicable  
Driver Postcode: GU124TJ VRM: Left hand drive:

Casualty Reference: 1 Vehicle: 2 Age: 42 Male Driver/rider Severity: Slight  
Not a pupil Postcode GU124TJ  
Seatbelt Not Applicable Cycle helmet:

Accidents between dates 01/08/2009 and 31/07/2012 (36) months

Selection:

Notes:

Selected using Build Query : ; Refined using Accidents within selected Polygons -RPU Statistics Request ("JP Farnborough")

100420588 04/10/2010 Time 0801 Vehicles 1 Casualties 1 Slight

E:486268 N: 158093 First Road: B 3272 Road Type Single carriageway

Speed limit: 40 Junction Detail: Not within 20m of junction

Crossing: Control None Facilities: None within 50m Road surface Wet/Damp

Daylight:street lights present Raining without high winds

Special Conditions at Site None Carriageway Hazards: None

Place accident reported: At scene DfT Special Projects:

Causation

	Factor:	Participant:	Confidence:
1st:	Failed to look properly	Vehicle 1	Very Likely
2nd:			
3rd:			
4th:			
5th:			
6th:			

VEH 1 (M/CYCLE) TRAVELLING NW ALONG B3272 HAWLEY LANE, FAILED TO SLOW IN TIME FOR TRAFFIC AHEAD, OVER-CORRECTED AND LOST CONTROL ON THE WET ROAD SURFACE.

Occurred on B3272 HAWLEY LANE OUTSIDE BROOKSIDE PARK, FARNBOROUGH, HAMPSHIRE

Vehicle Reference 1 Motorcycle over 500cc Going ahead other  
Vehicle movement from SE to NW No tow / articulation Leaving the main road  
On main carriageway Skidded  
Location at impact Not at, or within 20M of Jct First impact Did not impact Hit vehicle:  
Hit object in road None Off road: None  
Did not leave carr Age of Driver 45 Male  
Not hit and run Breath test Negative  
Driver Postcode: GU9 9TF VRM: Left hand drive:

Casualty Reference: 1 Vehicle: 1 Age: 45 Male Driver/rider Severity: Slight  
Not a pupil Postcode GU9 9TF  
Seatbelt Not Applicable Cycle helmet:

Accidents between dates 01/08/2009 and 31/07/2012 (36) months

Selection:

Notes:

Selected using Build Query : ; Refined using Accidents within selected Polygons -RPU Statistics Request ("JP Farnborough")

100423500 06/10/2010 Time 0723 Vehicles 3 Casualties 1 Slight  
E:487829 N: 155925 First Road: U Road Type Single carriageway  
Speed limit: 30 Junction Detail: T & Stag Jct Give way or controlled Unclassified  
Crossing: Control None Facilities: Ped. phase at traffic signal junction Road surface Wet/Damp  
Daylight:street lights present Raining without high winds  
Special Conditions at Site None Carriageway Hazards: None  
Place accident reported: Elsewhere DfT Special Projects:

Causation

	Factor:	Participant:	Confidence:
1st:	Disobeyed automatic traffic signal	Vehicle 2	Possible
2nd:	Following too close	Vehicle 3	Possible
3rd:	Following too close	Vehicle 2	
4th:			
5th:			
6th:			

VEH 2 (VAN) TRAVELLING N ALONG RECTORY ROAD THROUGH TEMPORARY TRAFFIC LIGHTS THAT WERE TURNING RED HIT VEH 1 (VAN) SLOWING TO TURN RIGHT INTO COLEFORD BRIDGE ROAD. VEH 3 (CAR) BEHIND, FAILED TO BRAKE AND HIT REAR VEH 2 WHICH WAS PUSHED INTO VEH 1.

Occurred on RECTORY ROAD AT JUNCTION WITH COLEFORD BRIDGE ROAD, FARNBOROUGH, HAMPSHIRE

Vehicle Reference 1 Van or Goods 3.5 tonnes mgw and under Turning right  
Vehicle movement from S to E No tow / articulation Leaving the main road  
On main carriageway No skidding, jack-knifing or overturning  
Location at impact Jct Approach First impact Back Hit vehicle: 2  
Hit object in road None Off road: None  
Did not leave carr Age of Driver 64 Male  
Not hit and run  
Driver Postcode: GU125NE VRM: AE08GRH Left hand drive:

Casualty Reference: 1 Vehicle: 1 Age: 64 Male Driver/rider Severity: Slight  
Not a pupil Postcode GU125NE  
Seatbelt Not Applicable Cycle helmet:

Vehicle Reference 2 Van or Goods 3.5 tonnes mgw and under Going ahead other  
Vehicle movement from S to N No tow / articulation Leaving the main road  
On main carriageway No skidding, jack-knifing or overturning  
Location at impact Jct Approach First impact Front Hit vehicle: 1  
Hit object in road None Off road: None  
Did not leave carr Age of Driver 28 Male  
Not hit and run  
Driver Postcode: GU147FZ VRM: RY54YFD Left hand drive:

Accidents between dates 01/08/2009 and 31/07/2012 (36) months

Selection:

Notes:

Selected using Build Query : ; Refined using Accidents within  
selected Polygons -RPU Statistics Request ("JP Farnborough")

Vehicle Reference	3	Car	Going ahead other
Vehicle movement from	S	to N	No tow / articulation
On main carriageway			Leaving the main road
Location at impact	Jct Approach		No skidding, jack-knifing or overturning
Hit object in road	None		First impact Front
			Off road: None
Did not leave carr			Hit vehicle: 2
Not hit and run			Age of Driver 75
Driver Postcode: GU146HP	Breath test	Driver not contacted	Male
	VRM: KV05PUK	Left hand drive:	

Accidents between dates 01/08/2009 and 31/07/2012 (36) months

Selection:

Notes:

Selected using Build Query : ; Refined using Accidents within selected Polygons -RPU Statistics Request ("JP Farnborough")

100427057 08/10/2010 Time 1245 Vehicles 2 Casualties 2 Serious  
E:486164 N: 152109 First Road: A 325 Road Type Single carriageway  
Speed limit: 40 Junction Detail: Crossroads Give way or controlled Unclassified  
Crossing: Control None Facilities: None within 50m Road surface Dry  
Daylight:street lights present Fine without high winds  
Special Conditions at Site None Carriageway Hazards: None  
Place accident reported: At scene DfT Special Projects:

Causation

	Factor:	Participant:	Confidence:
1st:	Failed to look properly	Vehicle 1	Very Likely
2nd:	Dazzling sun	Vehicle 1	Possible
3rd:			
4th:			
5th:			
6th:			

VEH 1 (CAR) TRAVELLING SW ALONG A325 FARNBOROUGH ROAD OFFSLIP FAILS TO GIVE WAY AND COLLIDES WITH NEARSIDE VEH 2 (M/CYCLE) TRAVELLING SE ALONG ALISONS ROAD. VEH 2 SWERVES BUT CANNOT AVOID COLLISION.

Occurred on ALISONS ROAD AT JUNCTION WITH A325 FARNBOROUGH ROAD OFF SLIP, ALDERSHOT, HAMPSHIRE

Vehicle Reference 1 Car Turning right  
Vehicle movement from NE to NW No tow / articulation Leaving the main road  
On main carriageway No skidding, jack-knifing or overturning  
Location at impact Entering main road First impact Front Hit vehicle: 2  
Hit object in road None Off road: None  
Did not leave carr Age of Driver 26 Male  
Not hit and run Breath test Negative  
Driver Postcode: GU112NJ VRM: HJ08ZLZ Left hand drive:

Vehicle Reference 2 Motor Cycle over 125 cc and up to 500cc Going ahead other  
Vehicle movement from NW to SE No tow / articulation Leaving the main road  
On main carriageway No skidding, jack-knifing or overturning  
Location at impact Jct Approach First impact Nearside Hit vehicle: 1  
Hit object in road None Off road: None  
Did not leave carr Age of Driver 51 Male  
Not hit and run Breath test Negative  
Driver Postcode: GU124AF VRM: RX06XDD Left hand drive:

Casualty Reference: 1 Vehicle: 2 Age: 49 Female Passenger Severity: Serious  
Not a pupil Postcode GU12AF  
Seatbelt Not Applicable Cycle helmet:  
Not car passenger

Casualty Reference: 2 Vehicle: 2 Age: 51 Male Driver/rider Severity: Slight  
Not a pupil Postcode GU124AF  
Seatbelt Not Applicable Cycle helmet:

Accidents between dates 01/08/2009 and 31/07/2012 (36) months

Selection:

Notes:

Selected using Build Query : ; Refined using Accidents within selected Polygons -RPU Statistics Request ("JP Farnborough")

100428708 09/10/2010 Time 1051 Vehicles 2 Casualties 1 Slight  
E:487224 N: 154460 First Road: B 3403 Road Type Single carriageway  
Speed limit: 30 Junction Detail: Crossroads Give way or controlled Unclassified  
Crossing: Control None Facilities: None within 50m Road surface Dry  
Daylight:street lights present Fine without high winds  
Special Conditions at Site None Carriageway Hazards: None  
Place accident reported: At scene DfT Special Projects:

Causation

	Factor:	Participant:	Confidence:
1st:	Failed to look properly	Vehicle 1	Very Likely
2nd:			
3rd:			
4th:			
5th:			
6th:			

VEH 1 (CAR) TRAVELLING E ALONG CHURCH ROAD WEST FAILS TO GIVE WAY AND ENTERS ALEXANDRA ROAD CAUSING VEH 2 (P/CYCLE) TRAVELLING S ALONG ALEXANDRA ROAD TO COLLIDE WITH VEH 1.  
Occurred on CHURCH ROAD WEST AT JUNCTION WITH B3403 ALEXANDRA ROAD, FARNBOROUGH, HAMPSHIRE

Vehicle Reference 1 Car Going ahead other  
Vehicle movement from W to E No tow / articulation Leaving the main road  
On main carriageway No skidding, jack-knifing or overturning  
Location at impact Mid Junction - on roundabout or 1 First impact Nearside Hit vehicle: 2  
Hit object in road None Off road: None  
Did not leave carr Age of Driver 54 Male  
Not hit and run  
Driver Postcode: GU149HG VRM: RE52GBY Left hand drive:

Casualty Reference: 1 Vehicle: 1 Age: 54 Male Driver/rider Severity: Slight  
Not a pupil Postcode GU149HG  
Seatbelt Not Applicable Cycle helmet:

Vehicle Reference 2 Pedal Cycle Going ahead other  
Vehicle movement from N to S No tow / articulation Leaving the main road  
On main carriageway No skidding, jack-knifing or overturning  
Location at impact Mid Junction - on roundabout or 1 First impact Front Hit vehicle: 1  
Hit object in road None Off road: None  
Did not leave carr Age of Driver Male  
Not hit and run Breath test Not requested  
Driver Postcode: 1 VRM: Left hand drive:

Accidents between dates 01/08/2009 and 31/07/2012 (36) months

Selection:

Notes:

Selected using Build Query : ; Refined using Accidents within selected Polygons -RPU Statistics Request ("JP Farnborough")

100428909 09/10/2010 Time 1315 Vehicles 2 Casualties 1 Serious  
E:486898 N: 155697 First Road: U Road Type Single carriageway  
Speed limit: 30 Junction Detail: T & Stag Jct Automatic traffic signal Unclassified  
Crossing: Control None Facilities: Pelican, puffin, toucan etc. Road surface Dry  
Daylight:street lights present Fine without high winds  
Special Conditions at Site None Carriageway Hazards: None  
Place accident reported: At scene DfT Special Projects:

Causation

	Factor:	Participant:	Confidence:
1st:	Nervous/Uncertain/Panic	Vehicle 1	Very Likely
2nd:	Failed to judge other persons path or speed	Vehicle 2	Very Likely
3rd:			
4th:			
5th:			
6th:			

VEH 1 (CAR) TRAVELLING E ALONG VICTORIA ROAD TURNS RIGHT AT JUNCTION INTO KINGSMEAD AND COLLIDES WITH VEH 2 (M/CYCLE) TRAVELLING IN OPPOSITE DIRECTION.

Occurred on B3014 VICTORIA ROAD AT JUNCTION WITH KINGSMEAD, FARNBOROUGH, HAMPSHIRE

Vehicle Reference 1 Car Turning right  
Vehicle movement from W to S No tow / articulation Leaving the main road  
On main carriageway No skidding, jack-knifing or overturning  
Location at impact Mid Junction - on roundabout or 1 First impact Front Hit vehicle: 2  
Hit object in road None Off road: None  
Did not leave carr Age of Driver 56 Female  
Not hit and run Breath test Negative  
Driver Postcode: GU179BX VRM: RE07UJL Left hand drive:

Vehicle Reference 2 Motorcycle over 500cc Going ahead other  
Vehicle movement from E to W No tow / articulation Leaving the main road  
On main carriageway No skidding, jack-knifing or overturning  
Location at impact Mid Junction - on roundabout or 1 First impact Front Hit vehicle: 1  
Hit object in road None Off road: None  
Did not leave carr Age of Driver 17 Male  
Not hit and run Breath test Not applicable  
Driver Postcode: GU148SZ VRM: WX53KFV Left hand drive:

Casualty Reference: 1 Vehicle: 2 Age: 17 Male Driver/rider Severity: Serious  
Not a pupil Postcode GU148SZ  
Seatbelt Not Applicable Cycle helmet:



Accidents between dates 01/08/2009 and 31/07/2012 (36) months

Selection:

Notes:

Selected using Build Query : ; Refined using Accidents within selected Polygons -RPU Statistics Request ("JP Farnborough")

100450166 23/10/2010 Time 1715 Vehicles 2 Casualties 3 Slight  
E:487510 N: 149551 First Road: B 3208 Road Type Single carriageway  
Speed limit: 30 Junction Detail: T & Stag Jct Give way or controlled Unclassified  
Crossing: Control None Facilities: None within 50m Road surface Dry  
Daylight:street lights present Fine without high winds  
Special Conditions at Site None Carriageway Hazards: None  
Place accident reported: At scene DfT Special Projects:

Causation

	Factor:	Participant:	Confidence:
1st:	Distraction in vehicle	Vehicle 1	Possible
2nd:	Loss of control	Vehicle 1	Possible
3rd:	Inexperienced or learner driver/rider	Vehicle 1	
4th:			
5th:			
6th:			

VEH 1 (CAR) TRAVELLING NE ALONG LOWER B3208 FARNHAM ROAD, DRIVER UNABLE TO SELECT GEAR CORRECTLY TOOK EYES OFF ROAD THEN VEERS ONTO OPPOSING CARRIAGEWAY AND COLLIDES WITH VEH 2 (CAR) TRAVELLING IN OPPOSITE DIRECTION.

Occurred on B3208 LOWER FARNHAM ROAD AT JUNCTION WITH ORCHARD WAY, ALDERSHOT, HAMPSHIRE

Vehicle Reference 1 Car Going ahead other  
Vehicle movement from SW to NE No tow / articulation Leaving the main road  
On main carriageway No skidding, jack-knifing or overturning  
Location at impact Mid Junction - on roundabout or 1 First impact Front Hit vehicle: 2  
Hit object in road None Off road: None  
Nearside Age of Driver 18 Male  
Not hit and run Breath test Negative  
Driver Postcode: GU101DZ VRM: X124GBP Left hand drive:

Accidents between dates 01/08/2009 and 31/07/2012 (36) months

Selection:

Notes:

Selected using Build Query : ; Refined using Accidents within  
selected Polygons -RPU Statistics Request ("JP Farnborough")

Vehicle Reference 2 Car Going ahead other  
Vehicle movement from NE to SW No tow / articulation Leaving the main road  
On main carriageway No skidding, jack-knifing or overturning  
Location at impact Mid Junction - on roundabout or 1 First impact Offside Hit vehicle: 1  
Hit object in road None Off road: None  
Did not leave carr Age of Driver 60 Male  
Not hit and run Breath test Negative  
Driver Postcode: GU466DR VRM: R408LGC Left hand drive:

Casualty Reference: 1 Vehicle: 2 Age: 60 Male Driver/rider Severity: Slight  
Not a pupil Postcode GU466DR  
Seatbelt Not Applicable Cycle helmet:

Casualty Reference: 2 Vehicle: 2 Age: 57 Female Passenger Severity: Slight  
Not a pupil Postcode GU466DR  
Seatbelt Not Applicable Cycle helmet:

Front seat

Casualty Reference: 3 Vehicle: 2 Age: 82 Female Passenger Severity: Slight  
Not a pupil Postcode GU466DR  
Seatbelt Not Applicable Cycle helmet:

Back seat

Accidents between dates 01/08/2009 and 31/07/2012 (36) months

**Selection:**

**Notes:**

Selected using Build Query : ; Refined using Accidents within selected Polygons -RPU Statistics Request ("JP Farnborough")

100453819 26/10/2010 Time 1128 Vehicles 2 Casualties 1 Slight  
E:487776 N: 155834 First Road: U Road Type Single carriageway  
Speed limit: 30 Junction Detail: T & Stag Jct Give way or controlled Unclassified  
Crossing: Control None Facilities: None within 50m Road surface Wet/Damp  
Daylight:street lights present Raining without high winds  
Special Conditions at Site None Carriageway Hazards: None  
Place accident reported: At scene DfT Special Projects:

**Causation**

	Factor:	Participant:	Confidence:
1st:	Travelling too fast for conditions	Vehicle 1	Very Likely
2nd:	Failed to look properly	Vehicle 1	Very Likely
3rd:	Inexperienced or learner driver/rider	Vehicle 1	
4th:			
5th:			
6th:			

VEH 1 (CAR) TRAVELLING NE ALONG RECTORY ROAD NEGOTIATING LEFT HAND BEND WITH PARKED VEH'S SPACED ALONG ROAD. VEH 1 GOES TO OVERTAKE A PARKED VEH THEN SEE'S VEH 2 (CAR) APPROACHING FROM OPPOSITE DIRECTION, BRAKES AND SKIDS INTO VEH 2.

Occurred on RECTORY ROAD AT JUNCTION WITH ASHELY ROAD, FARNBOROUGH, HAMPSHIRE

Vehicle Reference 1 Car Overtaking stat vehicle O/S  
Vehicle movement from SW to N No tow / articulation Leaving the main road  
On main carriageway Skidded  
Location at impact Mid Junction - on roundabout or 1 First impact Front Hit vehicle: 2  
Hit object in road None Off road: None  
Did not leave carr Age of Driver 18 Female  
Not hit and run Breath test Negative  
Driver Postcode: GU146RF VRM: Y835EKR Left hand drive:

Casualty Reference: 1 Vehicle: 1 Age: 18 Female Driver/rider Severity: Slight  
Not a pupil Postcode GU146RF  
Seatbelt Not Applicable Cycle helmet:

Vehicle Reference 2 Car Going ahead right bend  
Vehicle movement from N to SW No tow / articulation Leaving the main road  
On main carriageway No skidding, jack-knifing or overturning  
Location at impact Mid Junction - on roundabout or 1 First impact Front Hit vehicle: 1  
Hit object in road None Off road: None  
Did not leave carr Age of Driver 37 Male  
Not hit and run Breath test Negative  
Driver Postcode: RG415PD VRM: YX51BHU Left hand drive:

Accidents between dates 01/08/2009 and 31/07/2012 (36) months

Selection:

Notes:

Selected using Build Query : ; Refined using Accidents within selected Polygons -RPU Statistics Request ("JP Farnborough")

100455858 27/10/2010 Time 1728 Vehicles 1 Casualties 1 Slight  
E:487754 N: 149947 First Road: A 323 Road Type Single carriageway  
Speed limit: 30 Junction Detail: Not within 20m of junction  
Crossing: Control None Facilities: None within 50m Road surface Dry  
Daylight:street lights present Fine without high winds  
Special Conditions at Site None Carriageway Hazards: None  
Place accident reported: Elsewhere DfT Special Projects:

Causation

	Factor:	Participant:	Confidence:
1st:	Failed to look properly	Casualty 1	Very Likely
2nd:	Failed to judge vehicles path or speed	Casualty 1	Very Likely
3rd:	Careless/Reckless/In a hurry	Casualty 1	
4th:			
5th:			
6th:			

VEH 1 (BUS) TRAVELLING W ALONG A323 ASH ROAD WHEN CAS 1 (PEDESTRIAN) RUNS INTO CARRIAGEWAY FROM NEARSIDE WITHOUT WARNING, COLLIDES INTO VEH 1 THEN FALLS TO GROUND.  
Occurred on A323 ASH ROAD OUTSIDE NUMBER 136-138, ALDERSHOT, HAMPSHIRE

Vehicle Reference 1 Bus or coach Going ahead other  
Vehicle movement from E to W No tow / articulation Leaving the main road  
On main carriageway No skidding, jack-knifing or overturning  
Location at impact Not at, or within 20M of Jct First impact Front Hit vehicle:  
Hit object in road None Off road: None  
Did not leave carr Age of Driver 26 Male  
Not hit and run Breath test Driver not contacted  
Driver Postcode: GU9 7AU VRM: Left hand drive:

Casualty Reference: 1 Vehicle: 1 Age: 15 Male Pedestrian Severity: Slight  
Not a pupil Postcode GU148SU  
Seatbelt Not Applicable Cycle helmet:  
In carr elsewhere N bound  
Driver's nearside

Accidents between dates 01/08/2009 and 31/07/2012 (36) months

**Selection:**

**Notes:**

Selected using Build Query : ; Refined using Accidents within selected Polygons -RPU Statistics Request ("JP Farnborough")

100455945 27/10/2010 Time 1900 Vehicles 2 Casualties 1 Slight  
E:487245 N: 157307 First Road: A 331 Road Type 1  
Speed limit: 30 Junction Detail: Roundabout Give way or controlled A 325  
Crossing: Control None Facilities: None within 50m Road surface Dry  
Darkness: street lights present and lit Fine without high winds  
Special Conditions at Site None Carriageway Hazards: None  
Place accident reported: At scene DfT Special Projects:

**Causation**

	Factor:	Participant:	Confidence:
1st:	Following too close	Vehicle 2	Possible
2nd:	Failed to look properly	Vehicle 2	Very Likely
3rd:	Failed to judge other persons path or speed	Vehicle 2	Very Likely
4th:	Careless/Reckless/In a hurry	Vehicle 2	Very Likely
5th:			
6th:			

VEH 2 (CAR) TRAVELLING SW ALONG A331 LINK ROAD FAILS TO BRAKE IN TIME AND COLLIDES INTO REAR OF VEH 1 (CAR) WAITING IN QUEUE AT LOW SPEED.

Occurred on A331 LINK ROAD AT JUNCTION WITH A325 FARNBOROUGH ROAD, FARNBOROUGH, HAMPSHIRE

Vehicle Reference 1 Car Going ahead but held up  
Vehicle movement from NE to SW No tow / articulation Leaving the main road  
On main carriageway No skidding, jack-knifing or overturning  
Location at impact Jct Approach First impact Back Hit vehicle: 2  
Hit object in road None Off road: None  
Did not leave carr Age of Driver 38 Male  
Not hit and run Breath test Negative  
Driver Postcode: GU148JR VRM: N655PPE Left hand drive:

Casualty Reference: 1 Vehicle: 1 Age: 34 Female Passenger Severity: Slight  
Not a pupil Postcode GU148JR  
Seatbelt Not Applicable Cycle helmet:

**Front seat**

Vehicle Reference 2 Car Stopping  
Vehicle movement from NE to SW No tow / articulation Leaving the main road  
On main carriageway No skidding, jack-knifing or overturning  
Location at impact Jct Approach First impact Front Hit vehicle: 1  
Hit object in road None Off road: None  
Did not leave carr Age of Driver 33 Female  
Not hit and run Breath test Negative  
Driver Postcode: GU165DZ VRM: R122MRD Left hand drive:

Accidents between dates 01/08/2009 and 31/07/2012 (36) months

**Selection:**

**Notes:**

Selected using Build Query : ; Refined using Accidents within selected Polygons -RPU Statistics Request ("JP Farnborough")

100459882 30/10/2010 Time 0815 Vehicles 1 Casualties 1 Slight  
E:487451 N: 149995 First Road: A 323 Road Type Single carriageway  
Speed limit: 30 Junction Detail: Not within 20m of junction  
Crossing: Control None Facilities: None within 50m Road surface Dry  
Daylight: no street lighting Fine without high winds  
Special Conditions at Site None Carriageway Hazards: None  
Place accident reported: Elsewhere DfT Special Projects:

**Causation**

	Factor:	Participant:	Confidence:
1st:	Disability or illness, mental or physical	Casualty 1	Very Likely
2nd:			
3rd:			
4th:			
5th:			
6th:			

VEH 1 (BUS) STATIONARY AT BUS STOP ALONG ASH ROAD. CAS 1 (PASSENGER) ENTERS VEH 1, SLIPS AND FALLS OVER.

Occurred on A323 ASH ROAD OUTSIDE NUMBER 49, ALDERSHOT, HAMPSHIRE

Vehicle Reference 1 Bus or coach Going ahead but held up  
Vehicle movement from W to E No tow / articulation Leaving the main road  
On lay-by or hard shoulder No skidding, jack-knifing or overturning  
Location at impact Not at, or within 20M of Jct First impact Did not impact Hit vehicle:  
Hit object in road None Off road: None  
Did not leave carr Age of Driver 57 Male  
Not hit and run Breath test Not requested  
Driver Postcode: GU350TT VRM: GX08HBZ Left hand drive:

Casualty Reference: 1 Vehicle: 1 Age: 65 Male Passenger Severity: Slight  
Not a pupil Postcode GU124EY  
Seatbelt Not Applicable Cycle helmet:  
Not car passenger Boarding l

Accidents between dates 01/08/2009 and 31/07/2012 (36) months

Selection:

Notes:

Selected using Build Query : ; Refined using Accidents within selected Polygons -RPU Statistics Request ("JP Farnborough")

100466895 03/11/2010 Time 1745 Vehicles 4 Casualties 1 Slight  
E:487927 N: 156374 First Road: A 331 Road Type Dual carriageway  
Speed limit: 70 Junction Detail: Not within 20m of junction  
Crossing: Control None Facilities: None within 50m Road surface Dry  
Darkness: no street lighting Fine without high winds  
Special Conditions at Site None Carriageway Hazards: None  
Place accident reported: At scene DfT Special Projects:

Causation

	Factor:	Participant:	Confidence:
1st:	Sudden braking	Vehicle 2	Possible
2nd:	Following too close	Vehicle 2	Possible
3rd:			
4th:			
5th:			
6th:			

VEH 4 (CAR) TRAV N ALONG RELIEF ROAD BRAKES HEAVILY DUE TO TRAFFIC. VEH 3 (CAR) BEHIND SWEVRES TO OFFSIDE TO AVOID VEH 4. VEH 2 (CAR) FAILS TO SLOW AND COLLIDES INTO REAR OF VEH 3 AND 4. VEH 1 (M/CYCLE) BEHIND VEH 2 BRAKES HEAVILY AND FALLS OFF.

Occurred on A331 BLACKWATER VALLEY RELIEF ROAD 450 METRES NORTH OF JUNCTION WITH COLEFORD BRIDGE ROAD, FARNBOROUGH, HAMPSHIRE

Vehicle Reference 1 Motorcycle over 500cc Stopping  
Vehicle movement from S to N No tow / articulation Leaving the main road  
On main carriageway Skidded  
Location at impact Not at, or within 20M of Jct First impact Did not impact Hit vehicle:  
Hit object in road None Off road: None  
Did not leave carr Age of Driver 44 Male  
Not hit and run  
Driver Postcode: GU466YT VRM: B314UBV Left hand drive:

Casualty Reference: 1 Vehicle: 1 Age: 44 Male Driver/rider Severity: Slight  
Not a pupil Postcode GU466YT  
Seatbelt Not Applicable Cycle helmet:

Vehicle Reference 2 Car Stopping  
Vehicle movement from S to N No tow / articulation Leaving the main road  
On main carriageway No skidding, jack-knifing or overturning  
Location at impact Not at, or within 20M of Jct First impact Front Hit vehicle: 3  
Hit object in road None Off road: None  
Did not leave carr Age of Driver 20 Female  
Not hit and run  
Driver Postcode: GU170AP VRM: HV56RZW Left hand drive:

Accidents between dates 01/08/2009 and 31/07/2012 (36) months

Selection:

Notes:

Selected using Build Query : ; Refined using Accidents within  
selected Polygons -RPU Statistics Request ("JP Farnborough")

Vehicle Reference	3	Car		Stopping	
Vehicle movement from	S	to N	No tow / articulation		Leaving the main road
On main carriageway				No skidding, jack-knifing or overturning	
Location at impact	Not at, or within 20M of Jct		First impact	Back	Hit vehicle: 2
Hit object in road	None		Off road:	None	
Did not leave carr				Age of Driver	21 Male
Not hit and run		Breath test	Negative		
Driver Postcode:	GU149GX	VRM:	AV05FYO	Left hand drive:	

Vehicle Reference	4	Car		Stopping	
Vehicle movement from	S	to N	No tow / articulation		Leaving the main road
On main carriageway				No skidding, jack-knifing or overturning	
Location at impact	Not at, or within 20M of Jct		First impact	Back	Hit vehicle: 2
Hit object in road	None		Off road:	None	
Did not leave carr				Age of Driver	29 Male
Not hit and run		Breath test	Negative		
Driver Postcode:	GU511GG	VRM:	BG56YGW	Left hand drive:	



Accidents between dates 01/08/2009 and 31/07/2012 (36) months

**Selection:**

**Notes:**

Selected using Build Query : ; Refined using Accidents within selected Polygons -RPU Statistics Request ("JP Farnborough")

100466945 03/11/2010 Time 1924 Vehicles 1 Casualties 1 Serious  
E:486093 N: 150825 First Road: U Road Type Single carriageway  
Speed limit: 30 Junction Detail: T & Stag Jct Give way or controlled Unclassified  
Crossing: Control None Facilities: None within 50m Road surface Wet/Damp  
Darkness: street lights present and lit Fine without high winds  
Special Conditions at Site None Carriageway Hazards: None  
Place accident reported: At scene DfT Special Projects:

**Causation**

	Factor:	Participant:	Confidence:
1st:	Failed to look properly	Casualty 1	Very Likely
2nd:	Failed to judge vehicles path or speed	Casualty 1	Very Likely
3rd:	Careless/Reckless/In a hurry	Casualty 1	
4th:			
5th:			
6th:			

VEH 1 (P/CYCLE) TRAVELLING N ALONG PRINCES WAY COLLIDED WITH CAS 1 (PEDESTRIAN) WHO STEPPED INTO CARRIAGEWAY FROM WESTSIDE PAVEMENT INTO PATH OF VEH 1. VEH 1 KNOCKED CAS 1 TO THE FLOOR.

Occurred on PRINCES WAY AT JUNCTION WITH HIGH STREET, ALDERSHOT, HAMPSHIRE

Vehicle Reference 1 Pedal Cycle Going ahead other  
Vehicle movement from S to N No tow / articulation Leaving the main road  
On main carriageway No skidding, jack-knifing or overturning  
Location at impact Cleared junction or waiting/parke First impact Front Hit vehicle:  
Hit object in road None Off road: None  
Did not leave carr Age of Driver 36 Male  
Not hit and run Breath test Not applicable  
Driver Postcode: GU140AB VRM: Left hand drive:

Casualty Reference: 1 Vehicle: 1 Age: 57 Female Pedestrian Severity: Serious  
Not a pupil Postcode SA714ES  
Seatbelt Not Applicable Cycle helmet:  
In carr elsewhere E bound  
Driver's nearside

Accidents between dates 01/08/2009 and 31/07/2012 (36) months

**Selection:**

**Notes:**

Selected using Build Query : ; Refined using Accidents within selected Polygons -RPU Statistics Request ("JP Farnborough")

100468482 04/11/2010 Time 1800 Vehicles 2 Casualties 2 Slight  
E:487996 N: 150011 First Road: U Road Type Single carriageway  
Speed limit: 30 Junction Detail: T & Stag Jct Give way or controlled Unclassified  
Crossing: Control None Facilities: None within 50m Road surface Dry  
Darkness: street lights present and lit Fine without high winds  
Special Conditions at Site None Carriageway Hazards: None  
Place accident reported: At scene DfT Special Projects:

**Causation**

	Factor:	Participant:	Confidence:
1st:	Disobeyed Give Way or Stop sign or markings	Vehicle 1	Possible
2nd:	Failed to look properly	Vehicle 1	Very Likely
3rd:	Failed to judge other persons path or speed	Vehicle 1	Possible
4th:	Distraction in vehicle	Vehicle 1	Possible
5th:			
6th:			

VEH 1 (CAR) TRAVELLING W ALONG NORTH CLOSE, MOVES OFF ONTO NORTH LANE ACROSS PATH OF  
VEH 2 (CAR) TRAV S ALONG NORTH LANE. FRONT OF VEH 1 HITS NEARSIDE OF VEH 2.  
Occurred on NORTH CLOSE AT JUNCTION WITH NORTH LANE, ALDERSHOT, HAMPSHIRE

Vehicle Reference 1 Car Starting  
Vehicle movement from E to W No tow / articulation Leaving the main road  
On main carriageway No skidding, jack-knifing or overturning  
Location at impact Entering main road First impact Front Hit vehicle: 2  
Hit object in road None Off road: None  
Did not leave carr Age of Driver 24 Female  
Not hit and run Breath test Negative  
Driver Postcode: GU124AY VRM: T143UAN Left hand drive:

Casualty Reference: 1 Vehicle: 1 Age: 24 Female Driver/rider Severity: Slight  
Not a pupil Postcode GU124AY  
Seatbelt Not Applicable Cycle helmet:

Casualty Reference: 2 Vehicle: 1 Age: 4 Male Passenger Severity: Slight  
Not a pupil Postcode GU124AY  
Seatbelt Not Applicable Cycle helmet:

**Back seat**

Vehicle Reference 2 Car Going ahead other  
Vehicle movement from N to S No tow / articulation Leaving the main road  
On main carriageway No skidding, jack-knifing or overturning  
Location at impact Jct Approach First impact Nearside Hit vehicle: 1  
Hit object in road None Off road: None  
Did not leave carr Age of Driver 56 Female  
Not hit and run Breath test Negative  
Driver Postcode: GU151LY VRM: RJ08UED Left hand drive:

Accidents between dates 01/08/2009 and 31/07/2012 (36) months

**Selection:**

**Notes:**

Selected using Build Query : ; Refined using Accidents within selected Polygons -RPU Statistics Request ("JP Farnborough")

100469987 05/11/2010 Time 1430 Vehicles 1 Casualties 1 Slight  
E:486836 N: 153483 First Road: A 325 Road Type 1  
Speed limit: 30 Junction Detail: Roundabout Give way or controlled A 3011  
Crossing: Control None Facilities: None within 50m Road surface Wet/Damp  
Daylight:street lights present Fine without high winds  
Special Conditions at Site None Carriageway Hazards: None  
Place accident reported: At scene DfT Special Projects:

**Causation**

	Factor:	Participant:	Confidence:
1st:	Deposit on road (eg oil, mud, chippings)	Vehicle 1	Very Likely
2nd:	Slippery road (due to weather)	Vehicle 1	Very Likely
3rd:	Inexperienced or learner driver/rider	Vehicle 1	
4th:			
5th:			
6th:			

VEH 1 (M/CYCLE) TRAVELLING SW ALONG A325 FARNBOROUGH ROAD, ENTERS RBT AT JUNCTION WITH A3011 LYNCHFORD ROAD AND SKIDS ON WET LEAVES, CAUSING RIDER TO FALL FROM MACHINE.

Occurred on A325 FARNBOROUGH ROAD AT JUNCTION WITH A3011 LYNCHFORD ROAD, FARNBOROUGH, HAMPSHIRE

Vehicle Reference 1 Motorcycle 50cc and under Going ahead left bend  
Vehicle movement from NW to SE No tow / articulation Leaving the main road  
On main carriageway Skidded  
Location at impact Cleared junction or waiting/parked First impact Did not impact Hit vehicle:  
Hit object in road None Off road: None  
Did not leave carr Age of Driver 19 Female  
Not hit and run Breath test Negative  
Driver Postcode: GU90DY VRM: HY10BWA Left hand drive:

Casualty Reference: 1 Vehicle: 1 Age: 19 Female Driver/rider Severity: Slight  
Not a pupil Postcode GU90DY  
Seatbelt Not Applicable Cycle helmet:

Accidents between dates 01/08/2009 and 31/07/2012 (36) months

Selection:

Notes:

Selected using Build Query : ; Refined using Accidents within selected Polygons -RPU Statistics Request ("JP Farnborough")

100474662 08/11/2010 Time 1800 Vehicles 3 Casualties 3 Slight  
E:486771 N: 152262 First Road: U Road Type Single carriageway  
Speed limit: 30 Junction Detail: T & Stag Jct Automatic traffic signal Unclassified  
Crossing: Control None Facilities: None within 50m Road surface Dry  
Darkness: street lights present and lit Fine without high winds  
Special Conditions at Site None Carriageway Hazards: None  
Place accident reported: At scene DfT Special Projects:

Causation

	Factor:	Participant:	Confidence:
1st:	Following too close	Vehicle 1	Possible
2nd:	Failed to look properly	Vehicle 1	Very Likely
3rd:	Inexperienced or learner driver/rider	Vehicle 1	
4th:			
5th:			
6th:			

VEH 1 (CAR) TRAVELLING NE ALONG QUEENS AVENUE FAILS TO SEE TRAFFIC AHEAD WAITING AT JUNCTION OF PRINCE'S AVENUE AND COLLIDES INTO THE REAR OF VEH 2 (CAR) WHICH THEN COLLIDES INTO THE REAR OF VEH 3 (CAR).

Occurred on QUEENS AVENUE AT JUNCTION WITH PRINCE'S AVENUE, ALDERSHOT, HAMPSHIRE

Vehicle Reference 1 Car Going ahead other  
Vehicle movement from SW to NE No tow / articulation Leaving the main road  
On main carriageway No skidding, jack-knifing or overturning  
Location at impact Jct Approach First impact Front Hit vehicle: 2  
Hit object in road None Off road: None  
Did not leave carr Age of Driver 18 Male  
Not hit and run Breath test Negative  
Driver Postcode: GU113PZ VRM: N386HMW Left hand drive:

Vehicle Reference 2 Car Going ahead but held up  
Vehicle movement from SW to NE No tow / articulation Leaving the main road  
On main carriageway No skidding, jack-knifing or overturning  
Location at impact Jct Approach First impact Back Hit vehicle: 1  
Hit object in road None Off road: None  
Did not leave carr Age of Driver 39 Female  
Not hit and run Breath test Negative  
Driver Postcode: GU147DX VRM: RK02ZFF Left hand drive:

Casualty Reference: 1 Vehicle: 2 Age: 6 Male Passenger Severity: Slight  
Not a pupil Postcode GU147DX  
Seatbelt Not Applicable Cycle helmet:  
Back seat

Accidents between dates 01/08/2009 and 31/07/2012 (36) months

Selection:

Notes:

Selected using Build Query : ; Refined using Accidents within  
selected Polygons -RPU Statistics Request ("JP Farnborough")

Vehicle Reference	3	Car	Going ahead but held up
Vehicle movement from	SW	to NE	No tow / articulation
On main carriageway			Leaving the main road
Location at impact	Jct Approach		No skidding, jack-knifing or overturning
Hit object in road	None		First impact Back
			Off road: None
Did not leave carr			Age of Driver 20
Not hit and run		Breath test Negative	Male
Driver Postcode:	GU112NQ	VRM: S814HBW	Left hand drive:

Casualty Reference:	2	Vehicle:	3	Age:	17	Male	Passenger	Severity:	Slight
Not a pupil		Postcode	GU112NQ						
Seatbelt	Not Applicable	Cycle helmet:							

Back seat

Casualty Reference:	3	Vehicle:	3	Age:	20	Male	Passenger	Severity:	Slight
Not a pupil		Postcode	GU112NQ						
Seatbelt	Not Applicable	Cycle helmet:							

Front seat

Accidents between dates 01/08/2009 and 31/07/2012 (36) months

Selection:

Notes:

Selected using Build Query : ; Refined using Accidents within selected Polygons -RPU Statistics Request ("JP Farnborough")

100475861 09/11/2010 Time 1510 Vehicles 1 Casualties 1 Slight

E:486819 N: 150341 First Road: U Road Type Single carriageway

Speed limit: 30 Junction Detail: Not within 20m of junction

Crossing: Control None Facilities: None within 50m Road surface Wet/Damp

Daylight: no street lighting Raining without high winds

Special Conditions at Site None Carriageway Hazards: None

Place accident reported: At scene DfT Special Projects:

Causation

	Factor:	Participant:	Confidence:
1st:	Impaired by alcohol	Casualty 1	Very Likely
2nd:	Crossed road masked by stationary veh	Casualty 1	Very Likely
3rd:			
4th:			
5th:			
6th:			

VEH 1 (CAR) TRAVELLING SW ALONG ST MICHAELS ROAD AS CAS 1 (PEDESTRIAN) CROSSES NW ACROSS CARRIAGEWAY FROM BEHIND PARKED VEH AND CAS 1 STEPS INTO NEARSIDE OF VEH 1.

Occurred on ST MICHAELS ROAD OUTSIDE NUMBER 39, ALDERSHOT, HAMPSHIRE

Vehicle Reference 1 Car Going ahead other  
Vehicle movement from NE to SW No tow / articulation Leaving the main road  
On main carriageway No skidding, jack-knifing or overturning  
Location at impact Not at, or within 20M of Jct First impact Nearside Hit vehicle:  
Hit object in road None Off road: None  
Did not leave carr Age of Driver Male  
Hit and run Breath test Driver not contacted  
Driver Postcode: 1 VRM: Left hand drive:

Casualty Reference: 1 Vehicle: 1 Age: 32 Male Pedestrian Severity: Slight  
Not a pupil Postcode 1  
Seatbelt Not Applicable Cycle helmet:

In carr elsewhere NW bound

Driver's nearside masked

Accidents between dates 01/08/2009 and 31/07/2012 (36) months

**Selection:**

**Notes:**

Selected using Build Query : ; Refined using Accidents within selected Polygons -RPU Statistics Request ("JP Farnborough")

100478125 11/11/2010 Time 0821 Vehicles 1 Casualties 1 Slight  
E:487842 N: 149948 First Road: A 323 Road Type Single carriageway  
Speed limit: 30 Junction Detail: Crossroads Automatic traffic signal Unclassified  
Crossing: Control None Facilities: Ped. phase at traffic signal junction Road surface Wet/Damp  
Daylight:street lights present Raining without high winds  
Special Conditions at Site None Carriageway Hazards: None  
Place accident reported: At scene DfT Special Projects:

**Causation**

	Factor:	Participant:	Confidence:
1st:	Wrong use of pedestrian crossing facility	Casualty 1	Very Likely
2nd:	Failed to look properly	Casualty 1	Very Likely
3rd:			
4th:			
5th:			
6th:			

VEH 1 (CAR) TRAVELLING E ALONG A323 ASH ROAD, PROCEEDS THROUGH JUNCTION ON GREEN TRAFFIC SIGNAL WHEN CAS 1 (PEDESTRIAN) TRAVELS S ACROSS A323 ASH ROAD THINKING GREEN SIGNAL FOR PEDESTRIANS AND COLLIDES INTO VEH 1.

Occurred on A323 ASH ROAD AT JUNCTION WITH LOWER NEWPORT ROAD, ALDERSHOT, HAMPSHIRE

Vehicle Reference 1 Car Going ahead other  
Vehicle movement from W to E No tow / articulation Leaving the main road  
On main carriageway No skidding, jack-knifing or overturning  
Location at impact Mid Junction - on roundabout or 1 First impact Front Hit vehicle:  
Hit object in road None Off road: None  
Did not leave carr Age of Driver 38 Female  
Not hit and run Breath test Negative  
Driver Postcode: GU124PP VRM: L4DPR Left hand drive:

Casualty Reference: 1 Vehicle: 1 Age: 13 Male Pedestrian Severity: Slight  
School pupil to/from school Postcode GU124FG  
Seatbelt Not Applicable Cycle helmet:

On Ped Crossing S bound

Driver's nearside

Accidents between dates 01/08/2009 and 31/07/2012 (36) months

**Selection:**

**Notes:**

Selected using Build Query : ; Refined using Accidents within selected Polygons -RPU Statistics Request ("JP Farnborough")

100479483 12/11/2010 Time 0255 Vehicles 1 Casualties 1 Slight  
E:484327 N: 152790 First Road: A 323 Road Type Single carriageway  
Speed limit: 60 Junction Detail: T & Stag Jct Give way or controlled Unclassified  
Crossing: Control None Facilities: None within 50m Road surface Wet/Damp  
Darkness: no street lighting Fine without high winds  
Special Conditions at Site None Carriageway Hazards: None  
Place accident reported: At scene DfT Special Projects:

**Causation**

	Factor:	Participant:	Confidence:
1st:	Impaired by alcohol	Vehicle 1	Very Likely
2nd:	Careless/Reckless/In a hurry	Vehicle 1	Very Likely
3rd:			
4th:			
5th:			
6th:			

VEH 1 (CAR) TRAVELLING E ALONG FLEET ROAD, LOST CONTROL ON A RIGHT AND BEND AND OVERTURNED.

Occurred on A323 FLEET ROAD AT JUNCTION WITH LAFFAN'S ROAD, FARNBOROUGH, HAMPSHIRE

Vehicle Reference 1 Car Going ahead right bend  
Vehicle movement from SW to E No tow / articulation Leaving the main road  
On main carriageway Skidded and overturned  
Location at impact Cleared junction or waiting/parke First impact Did not impact Hit vehicle:  
Hit object in road None Off road: None  
Did not leave carr Age of Driver 39 Male  
Not hit and run Breath test Positive  
Driver Postcode: GU237JW VRM: AV53KFE Left hand drive:

Casualty Reference: 1 Vehicle: 1 Age: 39 Male Driver/rider Severity: Slight  
Not a pupil Postcode GU237JW  
Seatbelt Not Applicable Cycle helmet:



Accidents between dates 01/08/2009 and 31/07/2012 (36) months

**Selection:**

**Notes:**

Selected using Build Query : ; Refined using Accidents within selected Polygons -RPU Statistics Request ("JP Farnborough")

100480137 12/11/2010 Time 1442 Vehicles 1 Casualties 1 Slight  
E:487071 N: 155150 First Road: U Road Type Single carriageway  
Speed limit: 30 Junction Detail: T & Stag Jct Give way or controlled Unclassified  
Crossing: Control None Facilities: None within 50m Road surface Wet/Damp  
Daylight:street lights present Raining without high winds  
Special Conditions at Site None Carriageway Hazards: None  
Place accident reported: At scene DfT Special Projects:

**Causation**

	Factor:	Participant:	Confidence:
1st:	Failed to look properly	Vehicle 1	Very Likely
2nd:			
3rd:			
4th:			
5th:			
6th:			

VEH 1 (CAR) WAS TRAVELLING N ALONG FARNBOROUGH ROAD WHEN CAS 1 (PEDESTRIAN) WALKED OUT FROM THE NEARSIDE AND INTO THE NEARSIDE OF VEH 1.

Occurred on FARNBOROUGH ROAD AT JUNCTION WITH CEDAR ROAD, FARNBOROUGH, HAMPSHIRE

Vehicle Reference 1 Car Going ahead other  
Vehicle movement from S to N No tow / articulation Leaving the main road  
On main carriageway No skidding, jack-knifing or overturning  
Location at impact Jct Approach First impact Nearside Hit vehicle:  
Hit object in road None Off road: None  
Did not leave carr Age of Driver 51 Female  
Not hit and run Breath test Negative  
Driver Postcode: RG279NF VRM: RA06XXE Left hand drive:

Casualty Reference: 1 Vehicle: 1 Age: 16 Female Pedestrian Severity: Slight  
Not a pupil Postcode GU148TJ  
Seatbelt Not Applicable Cycle helmet:

In carr elsewhere E bound

Driver's nearside

Accidents between dates 01/08/2009 and 31/07/2012 (36) months

Selection:

Notes:

Selected using Build Query : ; Refined using Accidents within selected Polygons -RPU Statistics Request ("JP Farnborough")

100482981 14/11/2010 Time 1233 Vehicles 2 Casualties 1 Slight  
E:485841 N: 151614 First Road: A 325 Road Type Single carriageway  
Speed limit: 60 Junction Detail: Not within 20m of junction  
Crossing: Control None Facilities: None within 50m Road surface Wet/Damp  
Daylight: no street lighting Raining without high winds  
Special Conditions at Site None Carriageway Hazards: None  
Place accident reported: At scene DfT Special Projects:

Causation

	Factor:	Participant:	Confidence:
1st:	Road layout (eg bend, hill etc.)	Vehicle 1	Very Likely
2nd:	Slippery road (due to weather)	Vehicle 1	Very Likely
3rd:	Sudden braking	Vehicle 1	
4th:			
5th:			
6th:			

VEH 2 (CAR) TRAVELLING SW ALONG FARNBOROUGH ROAD STATIONARY IN HEAVY TRAFFIC. VEH 1 (CAR) TRAVELLING BEHIND VEH1 FAILS TO REACT TO STATIONARY VEH 2 AND SWERVES TO THE LEFT MOUNTING THE PAVEMENT BUT STILL SCRAPES DOWN NEARSIDE OF VEH 2.

Occurred on A325 FARNBOROUGH ROAD OUTSIDE BRUNEVAL BARRACKS, ALDERSHOT, HAMPSHIRE

Vehicle Reference 1 Car Stopping  
Vehicle movement from NE to SW No tow / articulation Leaving the main road  
On main carriageway Skidded  
Location at impact Not at, or within 20M of Jct First impact Offside Hit vehicle: 2  
Hit object in road Kerb Off road: None  
Nearside Age of Driver 22 Male  
Not hit and run Breath test Negative  
Driver Postcode: GU113BF VRM: RF54ZBV Left hand drive:

Casualty Reference: 1 Vehicle: 1 Age: 22 Male Driver/rider Severity: Slight  
Not a pupil Postcode GU113BF  
Seatbelt Not Applicable Cycle helmet:

Vehicle Reference 2 Car Going ahead but held up  
Vehicle movement from NE to SW No tow / articulation Leaving the main road  
On main carriageway No skidding, jack-knifing or overturning  
Location at impact Not at, or within 20M of Jct First impact Nearside Hit vehicle: 1  
Hit object in road None Off road: None  
Did not leave carr Age of Driver 58 Male  
Not hit and run Breath test Negative  
Driver Postcode: GU140PR VRM: RJ10GZO Left hand drive:

Accidents between dates 01/08/2009 and 31/07/2012 (36) months

Selection:

Notes:

Selected using Build Query : ; Refined using Accidents within selected Polygons -RPU Statistics Request ("JP Farnborough")

100483224 14/11/2010 Time 1655 Vehicles 2 Casualties 1 Slight  
E:482685 N: 151460 First Road: U Road Type Single carriageway  
Speed limit: 40 Junction Detail: Not within 20m of junction  
Crossing: Control None Facilities: None within 50m Road surface Wet/Damp  
Darkness: no street lighting Fine without high winds  
Special Conditions at Site None Carriageway Hazards: None  
Place accident reported: At scene DfT Special Projects:

Causation

	Factor:	Participant:	Confidence:
1st:	Failed to look properly	Vehicle 1	Possible
2nd:	Dazzling headlights	Vehicle 2	Possible
3rd:			
4th:			
5th:			
6th:			

VEH 1 (CAR) TRAVELLING NE ALONG BOURLEY ROAD APPROACHES LEFT HAND BEND AS VEH 2 (CAR) BEHIND VEH 1 DAZZLES DRIVER WITH LIGHST, CAUSING VEH 1 TO LOSE CONTROL AND LEAVE CARRIAGEWAY TO OFFSIDE.

Occurred on BOURLEY ROAD OUTSIDE BICKLEY MOOR, FLEET, HAMPSHIRE

Vehicle Reference 1 Car Going ahead left bend  
Vehicle movement from SE to NW No tow / articulation Leaving the main road  
On main carriageway No skidding, jack-knifing or overturning  
Location at impact Not at, or within 20M of Jct First impact Front Hit vehicle:  
Hit object in road None Off road: Entered ditch  
O/S Age of Driver 34 Female  
Not hit and run Breath test Negative  
Driver Postcode: GU528UE VRM: N781DVW Left hand drive:

Casualty Reference: 1 Vehicle: 1 Age: 34 Female Driver/rider Severity: Slight  
Not a pupil Postcode GU528UE  
Seatbelt Not Applicable Cycle helmet:

Vehicle Reference 2 Car Going ahead left bend  
Vehicle movement from SE to NW No tow / articulation Leaving the main road  
On main carriageway No skidding, jack-knifing or overturning  
Location at impact Not at, or within 20M of Jct First impact Did not impact Hit vehicle:  
Hit object in road None Off road: None  
Did not leave carr Age of Driver Not traced  
Non-stop, not hit Breath test Driver not contacted  
Driver Postcode: 1 VRM: Left hand drive:

Accidents between dates 01/08/2009 and 31/07/2012 (36) months

Selection:

Notes:

Selected using Build Query : ; Refined using Accidents within selected Polygons -RPU Statistics Request ("JP Farnborough")

100485791 16/11/2010 Time 1200 Vehicles 2 Casualties 1 Slight  
E:486303 N: 150089 First Road: B 3007 Road Type 1  
Speed limit: 30 Junction Detail: Roundabout Give way or controlled Unclassified  
Crossing: Control None Facilities: None within 50m Road surface Dry  
Daylight:street lights present Fine without high winds  
Special Conditions at Site None Carriageway Hazards: None  
Place accident reported: At scene DfT Special Projects:

Causation

	Factor:	Participant:	Confidence:
1st:			
2nd:			
3rd:			
4th:			
5th:			
6th:			

VEH 2 (VAN) TRAVELLING S ALONG GROSVENOR ROAD CROSSED THE RBT AND WAS STRUCK ON THE REAR NEARSIDE BY VEH 1 (CAR) WHICH ENTERED THE RBT FROM CHURCH LANE EAST.

Occurred on B3007 GROSVENOR ROAD AT JUNCTION WITH CHURCH LANE EAST, ALDERSHOT, HAMPSHIRE

Vehicle Reference 1 Car Starting  
Vehicle movement from E to W No tow / articulation Leaving the main road  
On main carriageway No skidding, jack-knifing or overturning  
Location at impact Entering roundabout First impact Front Hit vehicle: 2  
Hit object in road None Off road: None  
Did not leave carr Age of Driver 64 Female  
Not hit and run Breath test Negative  
Driver Postcode: GU124XA VRM: RJ58BVY Left hand drive:

Vehicle Reference 2 Van or Goods 3.5 tonnes mgw and under Going ahead other  
Vehicle movement from N to S No tow / articulation Leaving the main road  
On main carriageway No skidding, jack-knifing or overturning  
Location at impact Mid Junction - on roundabout or 1 First impact Nearside Hit vehicle: 1  
Hit object in road None Off road: None  
Did not leave carr Age of Driver 43 Male  
Not hit and run Breath test Negative  
Driver Postcode: GU113PD VRM: CU59FGJ Left hand drive:

Casualty Reference: 1 Vehicle: 2 Age: 43 Male Driver/rider Severity: Slight  
Not a pupil Postcode GU113PD  
Seatbelt Not Applicable Cycle helmet:

Accidents between dates 01/08/2009 and 31/07/2012 (36) months

Selection:

Notes:

Selected using Build Query : ; Refined using Accidents within selected Polygons -RPU Statistics Request ("JP Farnborough")

100488261 09/11/2010 Time 0001 Vehicles 2 Casualties 1 Slight  
E:483580 N: 153127 First Road: A 323 Road Type Single carriageway  
Speed limit: 40 Junction Detail: T & Stag Jct Give way or controlled Unclassified  
Crossing: Control None Facilities: None within 50m Road surface Wet/Damp  
Darkness: no street lighting Fine without high winds  
Special Conditions at Site None Carriageway Hazards: None  
Place accident reported: Elsewhere DfT Special Projects:

Causation

	Factor:	Participant:	Confidence:
1st:	Failed to look properly	Vehicle 2	Very Likely
2nd:			
3rd:			
4th:			
5th:			
6th:			

VEH 2 (CAR) TRAVELLING NE ALONG ALDERSHOT ROAD FAILED TO GIVE WAY AND TURNED LEFT ONTO A323 FLEET ROAD INTO PATH OF VEH 1 (CAR) TRAVELLING NW ALONG FLEET ROAD. VEH 2 COLLIDED WITH NEARSIDE VEH 1.

Occurred on A323 FLEET ROAD AT JUNCTION WITH ALDERSHOT ROAD, FARNBOROUGH, HAMPSHIRE

Vehicle Reference 1 Car Going ahead other  
Vehicle movement from SE to NW No tow / articulation Leaving the main road  
On main carriageway No skidding, jack-knifing or overturning  
Location at impact Jct Approach First impact Nearside Hit vehicle: 2  
Hit object in road None Off road: None  
Did not leave carr Age of Driver 51 Female  
Not hit and run Breath test Driver not contacted  
Driver Postcode: GU126SU VRM: M788GPK Left hand drive:

Casualty Reference: 1 Vehicle: 1 Age: 51 Female Driver/rider Severity: Slight  
Not a pupil Postcode GU126SU  
Seatbelt Not Applicable Cycle helmet:

Vehicle Reference 2 Car Turning left  
Vehicle movement from SW to NW No tow / articulation Leaving the main road  
On main carriageway No skidding, jack-knifing or overturning  
Location at impact Jct Approach First impact Front Hit vehicle: 1  
Hit object in road None Off road: None  
Did not leave carr Age of Driver 24 Female  
Not hit and run Breath test Driver not contacted  
Driver Postcode: SL64PQ VRM: KS04ENL Left hand drive:

Accidents between dates 01/08/2009 and 31/07/2012 (36) months

**Selection:**

**Notes:**

Selected using Build Query : ; Refined using Accidents within selected Polygons -RPU Statistics Request ("JP Farnborough")

100496061 23/11/2010 Time 1243 Vehicles 2 Casualties 4 Serious  
E:487906 N: 150648 First Road: U Road Type Single carriageway  
Speed limit: 30 Junction Detail: T & Stag Jct Give way or controlled Unclassified  
Crossing: Control None Facilities: None within 50m Road surface Dry  
Daylight:street lights present Fine without high winds  
Special Conditions at Site None Carriageway Hazards: None  
Place accident reported: At scene DfT Special Projects:

**Causation**

	Factor:	Participant:	Confidence:
1st:	Disobeyed Give Way or Stop sign or markings	Vehicle 1	Very Likely
2nd:	Failed to look properly	Vehicle 1	Very Likely
3rd:	Failed to judge other persons path or speed	Vehicle 1	
4th:			
5th:			
6th:			

VEH 1 (CAR) TRAVELLING E ALONG BELLE VUE ROAD FAILED TO NOTICE AND GIVE WAY TO VEH 2 (CAR) TRAVELLING N ALONG NORTH LANE. VEH 1 TURNED RIGHT INTO NORTH LANE ACROSS PATH OF VEH 2 CAUSING VEH 2 TO COLLIDE WITH OFFSIDE VEH 1.

Occurred on NORTH LANE AT JUNCTION WITH BELLE VUE ROAD, ALDERSHOT, HAMPSHIRE

Vehicle Reference 1 Car Turning right  
Vehicle movement from W to S No tow / articulation Leaving the main road  
On main carriageway No skidding, jack-knifing or overturning  
Location at impact Entering main road First impact Offside Hit vehicle: 2  
Hit object in road None Off road: None  
Did not leave carr Age of Driver 29 Male  
Not hit and run Breath test Negative  
Driver Postcode: GU124SB VRM: HY52FZK Left hand drive:

Casualty Reference: 3 Vehicle: 1 Age: 29 Male Driver/rider Severity: Slight  
Not a pupil Postcode GU124SB  
Seatbelt Not Applicable Cycle helmet:

Casualty Reference: 4 Vehicle: 1 Age: 28 Female Passenger Severity: Slight  
Not a pupil Postcode GU124SB  
Seatbelt Not Applicable Cycle helmet:

Front seat

Accidents between dates 01/08/2009 and 31/07/2012 (36) months

Selection:

Notes:

Selected using Build Query : ; Refined using Accidents within  
selected Polygons -RPU Statistics Request ("JP Farnborough")

Vehicle Reference	2	Car		Going ahead other
Vehicle movement from	S	to N	No tow / articulation	Leaving the main road
On main carriageway			No skidding, jack-knifing or overturning	
Location at impact	Jct Approach		First impact	Front
Hit object in road	None		Off road:	None
Did not leave carr			Age of Driver	82
Not hit and run		Breath test	Not applicable	Female
Driver Postcode:	GU126TD	VRM:	R936AUH	Left hand drive:

Casualty Reference:	1	Vehicle:	2	Age:	82	Female	Driver/rider	Severity:	Serious
Not a pupil		Postcode	GU126TD						
Seatbelt	Not Applicable	Cycle helmet:							

Casualty Reference:	2	Vehicle:	2	Age:	80	Female	Passenger	Severity:	Slight
Not a pupil		Postcode	GU113SG						
Seatbelt	Not Applicable	Cycle helmet:							

Front seat

Accidents between dates 01/08/2009 and 31/07/2012 (36) months

**Selection:**

**Notes:**

Selected using Build Query : ; Refined using Accidents within selected Polygons -RPU Statistics Request ("JP Farnborough")

100501431 27/11/2010 Time 0100 Vehicles 1 Casualties 1 Slight  
E:487218 N: 157289 First Road: A 331 Road Type 1  
Speed limit: 30 Junction Detail: Roundabout Give way or controlled A 325  
Crossing: Control None Facilities: None within 50m Road surface Dry  
Darkness: street lights present and lit Fine without high winds  
Special Conditions at Site None Carriageway Hazards: None  
Place accident reported: At scene DfT Special Projects:

**Causation**

	Factor:	Participant:	Confidence:
1st:	Impaired by alcohol	Vehicle 1	Very Likely
2nd:			
3rd:			
4th:			
5th:			
6th:			

VEH 1 (CAR) TRAVELLING S ALONG FARNBOROUGH ROAD ENTERED RBT WITH A331 AND FAILED TO NEGOTIATE RBT LOSING CONTROL AND COLLIDING WITH NEARSIDE BARRIERS.

Occurred on A331 BLACKWATER VALLEY RELIEF ROAD AT JUNCTION WITH A325 FARNBOROUGH ROAD, FARNBOROUGH, HAMPSHIRE

Vehicle Reference 1 Car Going ahead left bend  
Vehicle movement from NE to S No tow / articulation Leaving the main road  
On main carriageway No skidding, jack-knifing or overturning  
Location at impact Leaving roundabout First impact Front Hit vehicle:  
Hit object in road None Off road: Near / off crash barrier  
Nearside Age of Driver 18 Female  
Hit and run  
Driver Postcode: GU148PL VRM: V629GCW Left hand drive:

Casualty Reference: 1 Vehicle: 1 Age: 18 Female Passenger Severity: Slight  
Not a pupil Postcode GU147DA  
Seatbelt Not Applicable Cycle helmet:  
Back seat



Accidents between dates 01/08/2009 and 31/07/2012 (36) months

Selection:

Notes:

Selected using Build Query : ; Refined using Accidents within selected Polygons -RPU Statistics Request ("JP Farnborough")

100501816 27/11/2010 Time 1140 Vehicles 2 Casualties 2 Slight  
E:486968 N: 155137 First Road: A 327 Road Type Single carriageway  
Speed limit: 30 Junction Detail: Roundabout Give way or controlled A 325  
Crossing: Control None Facilities: None within 50m Road surface Dry  
Daylight:street lights present Fine without high winds  
Special Conditions at Site None Carriageway Hazards: None  
Place accident reported: At scene DfT Special Projects:

Causation

	Factor:	Participant:	Confidence:
1st:	Inexperience with type of vehicle	Vehicle 1	Possible
2nd:	Following too close	Vehicle 2	Possible
3rd:			
4th:			
5th:			
6th:			

VEH 1 (CAR) TRAVELLING W ALONG MEUDON AVENUE STALLS AFTER PULLING AWAY FROM RBT WITH FARNBOROUGH ROAD. VEH 2 (CAR) TRAVELLING BEHIND VEH 1 FAILS TO REACT TO SLOW MOVING VEH 1 AND COLLIDES.

Occurred on A327 MEUDON AVENUE AT JUNCTION WITH A325 FARNBOROUGH ROAD, FARNBOROUGH, HAMPSHIRE

Vehicle Reference 1 Car Stopping  
Vehicle movement from E to W No tow / articulation Leaving the main road  
On main carriageway No skidding, jack-knifing or overturning  
Location at impact Leaving roundabout First impact Back Hit vehicle: 2  
Hit object in road None Off road: None  
Did not leave carr Age of Driver 51 Female  
Not hit and run Breath test Negative  
Driver Postcode: GU467RA VRM: RO60WJJ Left hand drive:

Casualty Reference: 1 Vehicle: 1 Age: 51 Female Driver/rider Severity: Slight  
Not a pupil Postcode GU467RA  
Seatbelt Not Applicable Cycle helmet:

Casualty Reference: 2 Vehicle: 1 Age: 53 Male Passenger Severity: Slight  
Not a pupil Postcode GU467RA  
Seatbelt Not Applicable Cycle helmet:

Front seat

Vehicle Reference 2 Car Going ahead other  
Vehicle movement from S to W No tow / articulation Leaving the main road  
On main carriageway No skidding, jack-knifing or overturning  
Location at impact Leaving roundabout First impact Front Hit vehicle: 1  
Hit object in road None Off road: None  
Did not leave carr Age of Driver 50 Male  
Not hit and run Breath test Negative  
Driver Postcode: GU152DF VRM: C4ODS Left hand drive:

Accidents between dates 01/08/2009 and 31/07/2012 (36) months

**Selection:**

**Notes:**

Selected using Build Query : ; Refined using Accidents within selected Polygons -RPU Statistics Request ("JP Farnborough")

100502263 27/11/2010 Time 2033 Vehicles 2 Casualties 1 Slight  
E:487923 N: 150031 First Road: U Road Type 2  
Speed limit: 30 Junction Detail: Not within 20m of junction  
Crossing: Control None Facilities: None within 50m Road surface Wet/Damp  
Darkness: street lights present and lit Fine without high winds  
Special Conditions at Site None Carriageway Hazards: None  
Place accident reported: Elsewhere DfT Special Projects:

**Causation**

	Factor:	Participant:	Confidence:
1st:	Failed to judge other persons path or speed	Vehicle 2	Very Likely
2nd:	Passing too close to cyclist, horse rider or pedestrian	Vehicle 2	Possible
3rd:			
4th:			
5th:			
6th:			

VEH 2 (VAN) TRAVELLING NW ALONG LOWER NEWPORT ROAD CLIPPED OPEN REAR DOOR OF VEH 1 (CAR) PARKED ON VEH 1'S OFFSIDE CAUSING DOOR TO SWING BACK AND HIT CAS 1 (PEDESTRIAN) WHO WAS PUTTING CHILDREN INTO BACK OF CAR. VEH 2 FAILED TO STOP.

Occurred on LOWER NEWPORT ROAD OUTSIDE NUMBER 23, ALDERSHOT, HAMPSHIRE

Vehicle Reference 1 Car Parked  
Vehicle movement from Park to Parked No tow / articulation Leaving the main road  
On main carriageway No skidding, jack-knifing or overturning  
Location at impact Not at, or within 20M of Jct First impact Nearside Hit vehicle: 2  
Hit object in road None Off road: None  
Did not leave carr Age of Driver 34 Male  
Not hit and run Breath test Not requested  
Driver Postcode: GU27RT VRM: RE59SCV Left hand drive:

Casualty Reference: 1 Vehicle: 1 Age: 34 Male Pedestrian Severity: Slight  
Not a pupil Postcode GU27RT  
Seatbelt Not Applicable Cycle helmet:

In carr not crossing Standing still

In carr not crossing

Vehicle Reference 2 Van or Goods 3.5 tonnes mgw and under Going ahead other  
Vehicle movement from SE to NW No tow / articulation Leaving the main road  
On main carriageway No skidding, jack-knifing or overturning  
Location at impact Not at, or within 20M of Jct First impact Front Hit vehicle: 1  
Hit object in road None Off road: None  
Did not leave carr Age of Driver Not traced  
Hit and run Breath test Driver not contacted  
Driver Postcode: 1 VRM: Left hand drive:

Accidents between dates 01/08/2009 and 31/07/2012 (36) months

Selection:

Notes:

Selected using Build Query : ; Refined using Accidents within selected Polygons -RPU Statistics Request ("JP Farnborough")

100503636 28/11/2010 Time 2315 Vehicles 1 Casualties 1 Slight  
E:488357 N: 152152 First Road: A 331 Road Type Dual carriageway  
Speed limit: 70 Junction Detail: Not within 20m of junction  
Crossing: Control None Facilities: None within 50m Road surface Frost/Ice  
Darkness: no street lighting Fine without high winds  
Special Conditions at Site None Carriageway Hazards: None  
Place accident reported: At scene DfT Special Projects:

Causation

	Factor:	Participant:	Confidence:
1st:	Loss of control	Vehicle 1	Possible
2nd:			
3rd:			
4th:			
5th:			
6th:			

VEH 1 (CAR) TRAVELLING S ALONG BLACKWATER VALLEY RELIEF ROAD WHEN FRONT NEARSIDE TYRE BLOWS AND DRIVER LOSES CONTROL. VEH 1 STRIKES NEARSIDE CRASH BARRIER AND REBOUNDS.  
Occurred on A331 BLACKWATER VALLEY RELIEF ROAD, ALDERSHOT, HAMPSHIRE

Vehicle Reference 1 Car Going ahead other  
Vehicle movement from N to S No tow / articulation Leaving the main road  
On main carriageway Skidded  
Location at impact Not at, or within 20M of Jct First impact Front Hit vehicle:  
Hit object in road None Off road: Near / off crash barrier  
Nearside Age of Driver 18 Male  
Not hit and run Breath test Negative  
Driver Postcode: GU350JE VRM: YR09VYO Left hand drive:

Casualty Reference: 1 Vehicle: 1 Age: 18 Male Passenger Severity: Slight  
Not a pupil Postcode SR55NB  
Seatbelt Not Applicable Cycle helmet:  
Front seat

Accidents between dates 01/08/2009 and 31/07/2012 (36) months

Selection:

Notes:

Selected using Build Query : ; Refined using Accidents within selected Polygons -RPU Statistics Request ("JP Farnborough")

100519773 11/12/2010 Time 0030 Vehicles 5 Casualties 1 Serious  
E:486769 N: 150390 First Road: U Road Type Single carriageway  
Speed limit: 30 Junction Detail: Not within 20m of junction  
Crossing: Control None Facilities: None within 50m Road surface Dry  
Darkness: street lights present and lit Fine without high winds  
Special Conditions at Site None Carriageway Hazards: None  
Place accident reported: At scene DfT Special Projects:

Causation

	Factor:	Participant:	Confidence:
1st:	Impaired by alcohol	Vehicle 1	Very Likely
2nd:	Exceeding speed limit	Vehicle 1	Possible
3rd:			
4th:			
5th:			
6th:			

VEH 1 (CAR) TRAV NE ALONG ST GEORGES ROAD AND LOSES CONTROL AS DRIVER IS IN DRINK AND COLLIDES INTO VEH 2 (CAR) STATIONARY ON OFFSIDE KERB. VEH 2 CONTINUES INTO VEH 3 (CAR), VEH (CAR) AND VEH 5(CAR) ALL STATIONARY IN A ROW.

Occurred on ST GEORGES ROAD OUTSIDE NUMBER 26, ALDERSHOT, HAMPSHIRE

Vehicle Reference 1 Car Going ahead other  
Vehicle movement from SW to NE No tow / articulation Leaving the main road  
On main carriageway Skidded and overturned  
Location at impact Not at, or within 20M of Jct First impact Front Hit vehicle: 2  
Hit object in road None Off road: None  
Did not leave carr Age of Driver 22 Male  
Not hit and run Breath test Positive  
Driver Postcode: GU113LN VRM: X761WFC Left hand drive:

Casualty Reference: 1 Vehicle: 1 Age: 22 Male Driver/rider Severity: Serious  
Not a pupil Postcode GU113LN  
Seatbelt Not Applicable Cycle helmet:

Vehicle Reference 2 Car Parked  
Vehicle movement from Park to Parked No tow / articulation Leaving the main road  
On main carriageway No skidding, jack-knifing or overturning  
Location at impact Not at, or within 20M of Jct First impact Offside Hit vehicle: 1  
Hit object in road None Off road: None  
Did not leave carr Age of Driver Not traced  
Not hit and run Breath test Driver not contacted  
Driver Postcode: GU124LD VRM: RV04XEU Left hand drive:

Accidents between dates 01/08/2009 and 31/07/2012 (36) months

Selection:

Notes:

Selected using Build Query : ; Refined using Accidents within selected Polygons -RPU Statistics Request ("JP Farnborough")

Vehicle Reference	3	Car		Parked	
Vehicle movement from	Park to	Parked	No tow / articulation		Leaving the main road
On main carriageway				No skidding, jack-knifing or overturning	
Location at impact	Not at, or within 20M of Jct		First impact	Offside	Hit vehicle: 1
Hit object in road	None		Off road:	None	
Did not leave carr				Age of Driver	Not traced
Not hit and run		Breath test	Driver not contacted		
Driver Postcode:	GU124LD	VRM:	KV52YUU	Left hand drive:	
Vehicle Reference	4	Car		Parked	
Vehicle movement from	Park to	Parked	No tow / articulation		Leaving the main road
On main carriageway				No skidding, jack-knifing or overturning	
Location at impact	Not at, or within 20M of Jct		First impact	Front	Hit vehicle: 1
Hit object in road	None		Off road:	None	
Did not leave carr				Age of Driver	Not traced
Not hit and run		Breath test	Driver not contacted		
Driver Postcode:	GU124LD	VRM:	HV55YZD	Left hand drive:	
Vehicle Reference	5	Car		Parked	
Vehicle movement from	Park to	Parked	No tow / articulation		Leaving the main road
On main carriageway				No skidding, jack-knifing or overturning	
Location at impact	Not at, or within 20M of Jct		First impact	Offside	Hit vehicle: 1
Hit object in road	None		Off road:	None	
Did not leave carr				Age of Driver	Not traced
Not hit and run		Breath test	Driver not contacted		
Driver Postcode:	1	VRM:	YY54VHD	Left hand drive:	

Accidents between dates 01/08/2009 and 31/07/2012 (36) months

Selection:

Notes:

Selected using Build Query : ; Refined using Accidents within selected Polygons -RPU Statistics Request ("JP Farnborough")

100522986 13/12/2010 Time 1324 Vehicles 1 Casualties 1 Serious  
E:487031 N: 155563 First Road: A 325 Road Type Single carriageway  
Speed limit: 30 Junction Detail: Not within 20m of junction  
Crossing: Control None Facilities: Pelican, puffin, toucan etc. Road surface Dry  
Daylight:street lights present Fine without high winds  
Special Conditions at Site None Carriageway Hazards: None  
Place accident reported: At scene DfT Special Projects:

Causation

	Factor:	Participant:	Confidence:
1st:			
2nd:			
3rd:			
4th:			
5th:			
6th:			

VEH 1 (LORRY) TRAVELLING S ALONG FARNBOROUGH ROAD SLOWS FOR PEDESTRIAN CROSSING AHEAD. TRAFFIC SIGNAL WAS AMBER FLASHING. CAS 1 (PEDESTRIAN) STEPS OUT FROM PAVEMENT TRAVELLING E ACROSS FARNBOROUGH ROAD INTO PATH OF VEH 1 AND COLLIDES.

Occurred on A325 FARNBOROUGH ROAD OUTSIDE MULTISTOREY CAR PARK, FARNBOROUGH, HAMPSHIRE

Vehicle Reference 1 Goods 7.5 tonnes mgw and over Going ahead other  
Vehicle movement from N to S No tow / articulation Leaving the main road  
On main carriageway No skidding, jack-knifing or overturning  
Location at impact Not at, or within 20M of Jct First impact Front Hit vehicle:  
Hit object in road None Off road: None  
Did not leave carr Age of Driver 43 Male  
Not hit and run Breath test Negative  
Driver Postcode: GL143PG VRM: KX06FSV Left hand drive:

Casualty Reference: 1 Vehicle: 1 Age: 76 Female Pedestrian Severity: Serious  
Not a pupil Postcode GU140ED  
Seatbelt Not Applicable Cycle helmet:  
On Ped Crossing E bound  
Driver's offside

Accidents between dates 01/08/2009 and 31/07/2012 (36) months

**Selection:**

**Notes:**

Selected using Build Query : ; Refined using Accidents within selected Polygons -RPU Statistics Request ("JP Farnborough")

100523179 13/12/2010 Time 1535 Vehicles 1 Casualties 1 Slight  
E:486269 N: 150270 First Road: B 3007 Road Type Single carriageway  
Speed limit: 30 Junction Detail: T & Stag Jct Give way or controlled Unclassified  
Crossing: Control None Facilities: None within 50m Road surface Dry  
Daylight:street lights present Fine without high winds  
Special Conditions at Site None Carriageway Hazards: None  
Place accident reported: At scene DfT Special Projects:

**Causation**

	Factor:	Participant:	Confidence:
1st:	Crossed road masked by stationary veh	Casualty 1	Possible
2nd:	Failed to look properly	Casualty 1	Possible
3rd:			
4th:			
5th:			
6th:			

VEH 1 (CAR) TRAVELLING S ALONG B3007 GROSVENOR ROAD WHEN CAS 1 (PEDESTRIAN) RAN FROM PAVEMENT ACROSS FROM THE DRIVERS OFFSIDE INTO THE OFFSIDE OF VEH 1.

Occurred on B3007 GROSVENOR ROAD AT JUNCTION WITH HALIMOTE ROAD, ALDERSHOT, HAMPSHIRE

Vehicle Reference 1 Car Going ahead other  
Vehicle movement from N to S No tow / articulation Leaving the main road  
On main carriageway No skidding, jack-knifing or overturning  
Location at impact Cleared junction or waiting/parke First impact Offside Hit vehicle:  
Hit object in road None Off road: None  
Did not leave carr Age of Driver 48 Female  
Not hit and run Breath test Negative  
Driver Postcode: GU90EP VRM: SA03MJE Left hand drive:

Casualty Reference: 1 Vehicle: 1 Age: 12 Male Pedestrian Severity: Slight  
Not a pupil Postcode GU124BA  
Seatbelt Not Applicable Cycle helmet:

In carr elsewhere E bound

Driver's offside masked

Accidents between dates 01/08/2009 and 31/07/2012 (36) months

Selection:

Notes:

Selected using Build Query : ; Refined using Accidents within selected Polygons -RPU Statistics Request ("JP Farnborough")

100523428 13/12/2010 Time 1832 Vehicles 3 Casualties 2 Serious  
E:488364 N: 153806 First Road: A 331 Road Type Dual carriageway  
Speed limit: 70 Junction Detail: Not within 20m of junction  
Crossing: Control None Facilities: None within 50m Road surface Wet/Damp  
Darkness: no street lighting Fine without high winds  
Special Conditions at Site None Carriageway Hazards: None  
Place accident reported: At scene DfT Special Projects:

Causation

	Factor:	Participant:	Confidence:
1st:	Failed to judge other persons path or speed	Vehicle 1	Very Likely
2nd:	Sudden braking	Vehicle 2	Very Likely
3rd:			
4th:			
5th:			
6th:			

VEH 2 (CAR) TRAVELLING S ALONG A331 IN LANE 2, FAILS TO SLOW IN HEAVY TRAFFIC AND COLLIDES IN REAR OF VEH 3 (CAR) INFRONT. VEH1 (CAR) BEHIND VEH 2 THEN COLLIDES INTO REAR OF VEH 2 THEN DRIVES OFF.

Occurred on A331 BLACKWATER VALLEY RELIEF ROAD, FARNBOROUGH, HAMPSHIRE

Vehicle Reference 1 Car Going ahead other  
Vehicle movement from N to S No tow / articulation Leaving the main road  
On main carriageway No skidding, jack-knifing or overturning  
Location at impact Not at, or within 20M of Jct First impact Front Hit vehicle: 2  
Hit object in road None Off road: None  
Did not leave carr Age of Driver 25 Female  
Not hit and run Breath test Negative  
Driver Postcode: RG129AY VRM: CKZ3979 Left hand drive:

Casualty Reference: 1 Vehicle: 1 Age: 25 Female Driver/rider Severity: Slight  
Not a pupil Postcode RG129AY  
Seatbelt Not Applicable Cycle helmet:

Vehicle Reference 2 Car Stopping  
Vehicle movement from N to S No tow / articulation Leaving the main road  
On main carriageway No skidding, jack-knifing or overturning  
Location at impact Not at, or within 20M of Jct First impact Front Hit vehicle: 3  
Hit object in road None Off road: None  
Did not leave carr Age of Driver 57 Male  
Not hit and run Breath test Driver not contacted  
Driver Postcode: GU104NH VRM: WG54ZNH Left hand drive:

Casualty Reference: 2 Vehicle: 2 Age: 57 Male Driver/rider Severity: Serious  
Not a pupil Postcode GU104NH  
Seatbelt Not Applicable Cycle helmet:



Accidents between dates 01/08/2009 and 31/07/2012 (36) months

Selection:

Notes:

Selected using Build Query : ; Refined using Accidents within  
selected Polygons -RPU Statistics Request ("JP Farnborough")

Vehicle Reference	3	Car	Going ahead other
Vehicle movement from	N	to S	No tow / articulation
On main carriageway			Leaving the main road
Location at impact	Not at, or within 20M of Jct	First impact	Back
Hit object in road	None	Off road:	None
Did not leave carr		Age of Driver	26
Not hit and run		Breath test	Negative
Driver Postcode:	GU345DT	VRM:	MJ54MGJ
		Left hand drive:	

Accidents between dates 01/08/2009 and 31/07/2012 (36) months

Selection:

Notes:

Selected using Build Query : ; Refined using Accidents within selected Polygons -RPU Statistics Request ("JP Farnborough")

100528378 17/12/2010 Time 0830 Vehicles 2 Casualties 1 Slight  
E:486851 N: 153412 First Road: A 325 Road Type 1  
Speed limit: 30 Junction Detail: Roundabout Give way or controlled A 3011  
Crossing: Control None Facilities: None within 50m Road surface Wet/Damp  
Daylight:street lights present Fine without high winds  
Special Conditions at Site None Carriageway Hazards: None  
Place accident reported: Elsewhere DfT Special Projects:

Causation

	Factor:	Participant:	Confidence:
1st:	Failed to look properly	Vehicle 1	Very Likely
2nd:	Disobeyed Give Way or Stop sign or markings	Vehicle 1	Possible
3rd:			
4th:			
5th:			
6th:			

VEH 2 (CAR) TRAVELLING W ALONG A3011 LYNCHFORD ROAD, ENTERS RBT WITH A325 FARNBOROUGH ROAD FAILING TO SEE VEH 1 (P/CYCLE) ALREADY ON RBT, VEH 1 TAKES AVASIVE ACTION BUT VEH 2 COLLIDES INTO VEH 1 CAUSING RIDER TO FALL OFF.

Occurred on A325 FARNBOROUGH ROAD AT JUNCTION WITH A3011 LYNCHFORD ROAD, FARNBOROUGH, HAMPSHIRE

Vehicle Reference 1 Pedal Cycle Going ahead other  
Vehicle movement from N to S No tow / articulation Leaving the main road  
On main carriageway No skidding, jack-knifing or overturning  
Location at impact Mid Junction - on roundabout or 1 First impact Nearside Hit vehicle: 2  
Hit object in road None Off road: None  
Did not leave carr Age of Driver 32 Male  
Not hit and run Driver not contacted  
Driver Postcode: GU147GP VRM: Left hand drive:

Casualty Reference: 1 Vehicle: 1 Age: 32 Male Driver/rider Severity: Slight  
Not a pupil Postcode GU147GP  
Seatbelt Not Applicable Cycle helmet:

Vehicle Reference 2 Car Turning left  
Vehicle movement from E to SW No tow / articulation Leaving the main road  
On main carriageway No skidding, jack-knifing or overturning  
Location at impact Entering roundabout First impact Front Hit vehicle: 1  
Hit object in road None Off road: None  
Did not leave carr Age of Driver 55 Female  
Not hit and run Driver not contacted  
Driver Postcode: GU111HD VRM: N107GRV Left hand drive:

Accidents between dates 01/08/2009 and 31/07/2012 (36) months

Selection:

Notes:

Selected using Build Query : ; Refined using Accidents within selected Polygons -RPU Statistics Request ("JP Farnborough")

100540602 29/12/2010 Time 0145 Vehicles 1 Casualties 1 Slight  
E:481977 N: 151900 First Road: B 3013 Road Type Single carriageway  
Speed limit: 40 Junction Detail: T & Stag Jct Give way or controlled Unclassified  
Crossing: Control None Facilities: None within 50m Road surface Wet/Damp  
Darkness: no street lighting Fog or mist  
Special Conditions at Site None Carriageway Hazards: None  
Place accident reported: At scene DfT Special Projects:

Causation

	Factor:	Participant:	Confidence:
1st:	Slippery road (due to weather)	Vehicle 1	Very Likely
2nd:	Travelling too fast for conditions	Vehicle 1	Possible
3rd:	Failed to look properly	Vehicle 1	Very Likely
4th:	Loss of control	Vehicle 1	Very Likely
5th:	Inexperienced or learner driver/rider	Vehicle 1	Very Likely
6th:	Rain, sleet, snow, or fog	Vehicle 1	Very Likely

VEH 1 (CAR) TRAVELLING N ALONG B3013 BEACON HILL ROAD FAILS TO NEGOTIATE A LEFT HAND BEND, LEAVES CARRIAGEWAY TO OFFSIDE, THROUGH A FENCE AND OVERTURNED COMING TO REST IN A FIELD.

Occurred on B3013 BEACON HILL ROAD AT JUNCTION WITH TWESELDOWN ROAD, FLEET, HAMPSHIRE

Vehicle Reference 1 Car Going ahead left bend  
Vehicle movement from S to N No tow / articulation Leaving the main road  
On main carriageway Skidded and overturned  
Location at impact Mid Junction - on roundabout or 1 First impact Front Hit vehicle:  
Hit object in road None Off road: Oth perm objects  
O/S Age of Driver 18 Female  
Not hit and run Breath test Negative  
Driver Postcode: RG279DZ VRM: X417ECB Left hand drive:

Casualty Reference: 1 Vehicle: 1 Age: 18 Female Driver/rider Severity: Slight  
Not a pupil Postcode RG279DZ  
Seatbelt Not Applicable Cycle helmet:

Accidents between dates 01/08/2009 and 31/07/2012 (36) months

Selection:

Notes:

Selected using Build Query : ; Refined using Accidents within selected Polygons -RPU Statistics Request ("JP Farnborough")

110024723 18/01/2011 Time 1204 Vehicles 2 Casualties 1 Serious  
E:486046 N: 149502 First Road: B 3007 Road Type Single carriageway  
Speed limit: 30 Junction Detail: Not within 20m of junction  
Crossing: Control None Facilities: None within 50m Road surface Dry  
Daylight:street lights present Fine without high winds  
Special Conditions at Site None Carriageway Hazards: None  
Place accident reported: At scene DfT Special Projects:

Causation

	Factor:	Participant:	Confidence:
1st:	Failed to look properly	Vehicle 1	Very Likely
2nd:	Passing too close to cyclist, horse rider or pedestrian	Vehicle 1	Very Likely
3rd:			
4th:			
5th:			
6th:			

VEH 1 (CAR) TRAVELLING W ALONG B3007 WEYBOURNE ROAD PULLS OVER TO THE NORTHSIDE KERB TO PERFORM A U TURN ACROSS THE PATH OF VEH 2 (P/CYCLE) TRAVELLING E ALONG B3007 WEYBOURNE ROAD. VEH 2 COLLIDES WITH VEH 1 CAUSING RIDER TO FALL OFF.

Occurred on B3007 WEYBOURNE ROAD OUTSIDE NUMBER 220, ALDERSHOT, HAMPSHIRE

Vehicle Reference 1 Car U-turn  
Vehicle movement from E to E No tow / articulation Leaving the main road  
On main carriageway No skidding, jack-knifing or overturning  
Location at impact Not at, or within 20M of Jct First impact Nearside Hit vehicle: 2  
Hit object in road None Off road: None  
Did not leave carr Age of Driver Female  
Not hit and run Breath test Negative  
Driver Postcode: GU113NF VRM: HY10TKA Left hand drive:

Vehicle Reference 2 Pedal Cycle Going ahead other  
Vehicle movement from W to E No tow / articulation Leaving the main road  
On main carriageway No skidding, jack-knifing or overturning  
Location at impact Not at, or within 20M of Jct First impact Front Hit vehicle: 1  
Hit object in road None Off road: None  
Did not leave carr Age of Driver 35 Male  
Not hit and run Breath test Driver not contacted  
Driver Postcode: GU126NN VRM: Left hand drive:

Casualty Reference: 1 Vehicle: 2 Age: 35 Male Driver/rider Severity: Serious  
Not a pupil Postcode GU126NN  
Seatbelt Not Applicable Cycle helmet:

Accidents between dates 01/08/2009 and 31/07/2012 (36) months

**Selection:**

**Notes:**

Selected using Build Query : ; Refined using Accidents within selected Polygons -RPU Statistics Request ("JP Farnborough")

110014317 11/01/2011 Time 1239 Vehicles 2 Casualties 1 Slight  
E:487163 N: 152941 First Road: U Road Type Single carriageway  
Speed limit: 30 Junction Detail: Not within 20m of junction  
Crossing: Control None Facilities: None within 50m Road surface Wet/Damp  
Daylight: no street lighting Fine without high winds  
Special Conditions at Site None Carriageway Hazards: None  
Place accident reported: At scene DfT Special Projects:

**Causation**

	Factor:	Participant:	Confidence:
1st:	Failed to judge other persons path or speed	Vehicle 1	Possible
2nd:			
3rd:			
4th:			
5th:			
6th:			

VEH 2 (CAR) TRAVELLING NE ALONG QUEENS AVENUE SLOWED AT THE ENTRANCE TO HAMMERSLEY BARRACKS AND WAS STRUCK FROM BEHIND BY VEH 1 (CAR).

Occurred on QUEENS AVENUE OUTSIDE HAMMERSLEY BARRACKS, FARNBOROUGH, HAMPSHIRE

Vehicle Reference 1 Car Stopping  
Vehicle movement from SW to NE No tow / articulation Leaving the main road  
On main carriageway No skidding, jack-knifing or overturning  
Location at impact Not at, or within 20M of Jct First impact Front Hit vehicle: 2  
Hit object in road None Off road: None  
Did not leave carr Age of Driver 31 Female  
Not hit and run Breath test Negative  
Driver Postcode: GU146HN VRM: RA06NLY Left hand drive:

Casualty Reference: 1 Vehicle: 1 Age: 31 Female Driver/rider Severity: Slight  
Not a pupil Postcode GU146HN  
Seatbelt Not Applicable Cycle helmet:

Vehicle Reference 2 Car Stopping  
Vehicle movement from SW to NE No tow / articulation Leaving the main road  
On main carriageway No skidding, jack-knifing or overturning  
Location at impact Not at, or within 20M of Jct First impact Back Hit vehicle: 1  
Hit object in road None Off road: None  
Did not leave carr Age of Driver 34 Male  
Not hit and run Breath test Negative  
Driver Postcode: GU112BN VRM: BMW394 Left hand drive:

Accidents between dates 01/08/2009 and 31/07/2012 (36) months

Selection:

Notes:

Selected using Build Query : ; Refined using Accidents within selected Polygons -RPU Statistics Request ("JP Farnborough")

110017842 13/01/2011 Time 1700 Vehicles 2 Casualties 1 Serious  
E:487952 N: 149736 First Road: U Road Type Single carriageway  
Speed limit: 30 Junction Detail: Pri Drive Give way or controlled Unclassified  
Crossing: Control None Facilities: None within 50m Road surface Wet/Damp  
Darkness: street lights present and lit Raining without high winds  
Special Conditions at Site None Carriageway Hazards: None  
Place accident reported: Elsewhere DfT Special Projects:

Causation

	Factor:	Participant:	Confidence:
1st:	Road layout (eg bend, hill etc.)	Vehicle 1	Possible
2nd:	Failed to look properly	Vehicle 1	Very Likely
3rd:	Failed to look properly	Vehicle 1	Very Likely
4th:	Stationary or parked vehicle	Vehicle 1	Very Likely
5th:	Failed to look properly	Vehicle 2	Possible
6th:	Failed to judge other persons path or speed	Vehicle 2	Possible

VEH 1 (CAR) TRAVELLING E ALONG BLACKWATER WAY NEGOTIATES A LEFT HAND BEND AND TURNS RIGHT INTO DK AUTOS, ACROSS PATH OF VEH 2 (P/CYCLE) TRAVELLING S ALONG BLACKWATER WAY. VEH 2 COLLIDED WITH VEH 1 KNOCKING RIDER FROM VEH.

Occurred on BLACKWATER WAY AT JUNCTION WITH THE BECK INDUSTRIAL ESTATE, ALDERSHOT, HAMPSHIRE

Vehicle Reference 1 Car Turning right  
Vehicle movement from S to E No tow / articulation Leaving the main road  
On main carriageway No skidding, jack-knifing or overturning  
Location at impact Leaving main road First impact Front Hit vehicle: 2  
Hit object in road None Off road: None  
Did not leave carr Age of Driver 20 Male  
Not hit and run Breath test Driver not contacted  
Driver Postcode: GU124UR VRM: V509MEV Left hand drive:

Vehicle Reference 2 Pedal Cycle Going ahead right bend  
Vehicle movement from NE to SW No tow / articulation Leaving the main road  
On main carriageway No skidding, jack-knifing or overturning  
Location at impact Cleared junction or waiting/parke First impact Front Hit vehicle: 1  
Hit object in road None Off road: None  
Did not leave carr Age of Driver 49 Male  
Not hit and run Breath test Driver not contacted  
Driver Postcode: GU124BL VRM: Left hand drive:

Casualty Reference: 1 Vehicle: 2 Age: 49 Male Driver/rider Severity: Serious  
Not a pupil Postcode GU124BL  
Seatbelt Not Applicable Cycle helmet:

Accidents between dates 01/08/2009 and 31/07/2012 (36) months

Selection:

Notes:

Selected using Build Query : ; Refined using Accidents within selected Polygons -RPU Statistics Request ("JP Farnborough")

110018320 14/01/2011 Time 0645 Vehicles 2 Casualties 1 Slight  
E:487466 N: 157542 First Road: A 331 Road Type 1 B 3411  
Speed limit: 40 Junction Detail: Roundabout Give way or controlled  
Crossing: Control None Facilities: None within 50m Road surface Wet/Damp  
Darkness: no street lighting Raining without high winds  
Special Conditions at Site None Carriageway Hazards: None  
Place accident reported: At scene DfT Special Projects:

Causation

	Factor:	Participant:	Confidence:
1st:	Slippery road (due to weather)	Vehicle 1	Possible
2nd:	Failed to look properly	Vehicle 1	Very Likely
3rd:			
4th:			
5th:			
6th:			

VEH 1 (CAR) TRAVELLING S ALONG B3411 FRIMLEY HIGH STREET ENTERS RBT AT A331 INTENDING TO TAKE 2ND EXIT BUT FAILS TO STATIONARY TRAFFIC QUEUING ON RBT AND COLLIDES INTO REAR OF VEH 2 (CAR) IN FRONT.

Occurred on A331 BLACKWATER VALLEY RELIEF ROAD AT JUNCTION WITH B3411 FRIMLEY HIGH STREET, FARNBOROUGH, HAMPSHIRE

Vehicle Reference 1 Car Starting  
Vehicle movement from N to W No tow / articulation Leaving the main road  
On main carriageway No skidding, jack-knifing or overturning  
Location at impact Entering roundabout First impact Front Hit vehicle: 2  
Hit object in road None Off road: None  
Did not leave carr Age of Driver 26 Male  
Not hit and run Breath test Negative  
Driver Postcode: GU168BS VRM: OV55GUW Left hand drive:

Vehicle Reference 2 Car Going ahead but held up  
Vehicle movement from N to W No tow / articulation Leaving the main road  
On main carriageway No skidding, jack-knifing or overturning  
Location at impact Mid Junction - on roundabout or 1 First impact Back Hit vehicle: 1  
Hit object in road None Off road: None  
Did not leave carr Age of Driver 51 Male  
Not hit and run Breath test Not applicable  
Driver Postcode: GU466LZ VRM: GV03ZTM Left hand drive:

Casualty Reference: 1 Vehicle: 2 Age: 51 Male Driver/rider Severity: Slight  
Not a pupil Postcode GU466LZ  
Seatbelt Not Applicable Cycle helmet:

Accidents between dates 01/08/2009 and 31/07/2012 (36) months

**Selection:**

**Notes:**

Selected using Build Query : ; Refined using Accidents within selected Polygons -RPU Statistics Request ("JP Farnborough")

110018480 07/01/2011 Time 1245 Vehicles 1 Casualties 1 Slight  
E:486534 N: 150637 First Road: B 3008 Road Type Single carriageway  
Speed limit: 30 Junction Detail: Crossroads Automatic traffic signal Unclassified  
Crossing: Control None Facilities: Ped. phase at traffic signal junction Road surface Dry  
Daylight:street lights present Fine without high winds  
Special Conditions at Site None Carriageway Hazards: None  
Place accident reported: Elsewhere DfT Special Projects:

**Causation**

	Factor:	Participant:	Confidence:
1st:	Poor turn or manoeuvre	Vehicle 1	Possible
2nd:	Disobeyed automatic traffic signal	Vehicle 1	Possible
3rd:	Wrong use of pedestrian crossing facility	Casualty 1	
4th:			
5th:			
6th:			

VEH 1 (VAN) TRAVELLING E ALONG B3008 VICTORIA ROAD TURNS LEFT ONTO STATION ROAD AND COLLIDES INTO CAS 1 (PEDESTRIAN) WALKING E ACROSS STATION ROAD. VEH 1 FAILS TO STOP, CAS 1 NOT SURE WHO HAD RIGHT OF WAY.

Occurred on B3008 VICTORIA ROAD AT JUNCTION WITH STATION ROAD, ALDERSHOT, HAMPSHIRE

Vehicle Reference 1 Van or Goods 3.5 tonnes mgw and under Turning left  
Vehicle movement from W to N No tow / articulation Leaving the main road  
On main carriageway No skidding, jack-knifing or overturning  
Location at impact Mid Junction - on roundabout or 1 First impact Nearside Hit vehicle:  
Hit object in road None Off road: None  
Did not leave carr Age of Driver Not traced  
Hit and run Breath test Driver not contacted  
Driver Postcode: 1 VRM: Left hand drive:

Casualty Reference: 1 Vehicle: 1 Age: 55 Male Pedestrian Severity: Slight  
Not a pupil Postcode GU113JY  
Seatbelt Not Applicable Cycle helmet:  
On Ped Crossing E bound  
Driver's offside masked



Accidents between dates 01/08/2009 and 31/07/2012 (36) months

**Selection:**

**Notes:**

Selected using Build Query : ; Refined using Accidents within selected Polygons -RPU Statistics Request ("JP Farnborough")

110019499 14/01/2011 Time 1530 Vehicles 2 Casualties 1 Slight  
E:488129 N: 151782 First Road: U Road Type Single carriageway  
Speed limit: 30 Junction Detail: T & Stag Jct Give way or controlled Unclassified  
Crossing: Control None Facilities: None within 50m Road surface Wet/Damp  
Daylight:street lights present Fine without high winds  
Special Conditions at Site None Carriageway Hazards: None  
Place accident reported: Elsewhere DfT Special Projects:

**Causation**

	Factor:	Participant:	Confidence:
1st:	Junction restart	Vehicle 2	Very Likely
2nd:	Failed to look properly	Vehicle 2	Possible
3rd:	Disobeyed Give Way or Stop sign or markings	Vehicle 2	
4th:			
5th:			
6th:			

VEH 2 (CAR) TRAVELLING SE ALONG CAMP FARM ROAD FAILED TO GIVE WAY AND TURNED RIGHT ONTO GOVERNMENT ROAD ACROSS PATH OF VEH 1 (CAR) TRAVELLING NE ALONG GOVERNMENT ROAD. VEH 1 COLLIDED WITH OFFSIDE VEH 2.

Occurred on GOVERNMENT ROAD AT JUNCTION WITH CAMP FARM ROAD, ALDERSHOT, HAMPSHIRE

Vehicle Reference 1 Car Going ahead other  
Vehicle movement from SW to NE No tow / articulation Leaving the main road  
On main carriageway No skidding, jack-knifing or overturning  
Location at impact Mid Junction - on roundabout or 1 First impact Front Hit vehicle: 2  
Hit object in road None Off road: None  
Did not leave carr Age of Driver 18 Male  
Not hit and run Breath test Not requested  
Driver Postcode: GU125SR VRM: VO02ZDD Left hand drive:

Casualty Reference: 1 Vehicle: 1 Age: 18 Male Driver/rider Severity: Slight  
Not a pupil Postcode GU125SR  
Seatbelt Not Applicable Cycle helmet:

Vehicle Reference 2 Car Turning right  
Vehicle movement from NW to SW No tow / articulation Leaving the main road  
On main carriageway No skidding, jack-knifing or overturning  
Location at impact Mid Junction - on roundabout or 1 First impact Offside Hit vehicle: 1  
Hit object in road None Off road: None  
Did not leave carr Age of Driver 20 Male  
Not hit and run Breath test Driver not contacted  
Driver Postcode: 1 VRM: BU52URB Left hand drive:

Accidents between dates 01/08/2009 and 31/07/2012 (36) months

Selection:

Notes:

Selected using Build Query : ; Refined using Accidents within selected Polygons -RPU Statistics Request ("JP Farnborough")

110022897 17/01/2011 Time 0825 Vehicles 2 Casualties 1 Slight  
E:486597 N: 151950 First Road: U Road Type Single carriageway  
Speed limit: 30 Junction Detail: Not within 20m of junction  
Crossing: Control None Facilities: None within 50m Road surface Wet/Damp  
Daylight:street lights present Raining without high winds  
Special Conditions at Site None Carriageway Hazards: None  
Place accident reported: Elsewhere DfT Special Projects:

Causation

	Factor:	Participant:	Confidence:
1st:	Slippery road (due to weather)	Vehicle 2	Very Likely
2nd:	Failed to judge other persons path or speed	Vehicle 2	Possible
3rd:			
4th:			
5th:			
6th:			

VEH 2 (CAR) TRAVELLING SW ALONG QUEENS AVENUE FAILS TO NOTICE STATIONARY TRAFFIC IN FRONT AND COLLIDES INTO REAR OF VEH 1 (TRACTOR) .

Occurred on QUEENS AVENUE 70 METRES NORTH EAST OF ALLISONS ROAD, ALDERSHOT, HAMPSHIRE

Vehicle Reference 1 Agricultural vehicle Going ahead but held up  
Vehicle movement from NE to SW No tow / articulation Leaving the main road  
On main carriageway No skidding, jack-knifing or overturning  
Location at impact Not at, or within 20M of Jct First impact Back Hit vehicle: 2  
Hit object in road None Off road: None  
Did not leave carr Age of Driver 62 Male  
Not hit and run Breath test Driver not contacted  
Driver Postcode: GU148LE VRM: OU57FHV Left hand drive:

Vehicle Reference 2 Car Going ahead other  
Vehicle movement from NE to SW No tow / articulation Leaving the main road  
On main carriageway No skidding, jack-knifing or overturning  
Location at impact Not at, or within 20M of Jct First impact Front Hit vehicle: 1  
Hit object in road None Off road: None  
Did not leave carr Age of Driver 31 Female  
Not hit and run Breath test Negative  
Driver Postcode: GU528TG VRM: HV09OWY Left hand drive:

Casualty Reference: 1 Vehicle: 2 Age: 8 Male Passenger Severity: Slight  
Not a pupil Postcode GU528TG  
Seatbelt Not Applicable Cycle helmet:  
Back seat

Accidents between dates 01/08/2009 and 31/07/2012 (36) months

Selection:

Notes:

Selected using Build Query : ; Refined using Accidents within selected Polygons -RPU Statistics Request ("JP Farnborough")

110028726 20/01/2011 Time 2240 Vehicles 2 Casualties 1 Slight  
E:486226 N: 150435 First Road: U Road Type Single carriageway  
Speed limit: 30 Junction Detail: Not within 20m of junction  
Crossing: Control None Facilities: None within 50m Road surface Dry  
Darkness: street lights present and lit Fine without high winds  
Special Conditions at Site None Carriageway Hazards: None  
Place accident reported: At scene DfT Special Projects:

Causation

	Factor:	Participant:	Confidence:
1st:	Impaired by alcohol	Vehicle 2	Very Likely
2nd:			
3rd:			
4th:			
5th:			
6th:			

VEH 2 (CAR) TRAVELLING N ALONG GROSVENOR ROAD VEERED TOWARDS THE OPPOSITE LANE AND STRUCK THE OFFSIDE WING MIRROR OF VEH 1 (CAR) WHICH WAS TRAVELLING S. VEH 1 TOOK EVASIVE ACTION AND MOUNTED THE KERB.

Occurred on GROSVENOR ROAD OUTSIDE NUMBER 101, ALDERSHOT, HAMPSHIRE

Vehicle Reference 1 Car Going ahead other  
Vehicle movement from N to S No tow / articulation Leaving the main road  
On main carriageway No skidding, jack-knifing or overturning  
Location at impact Not at, or within 20M of Jct First impact Offside Hit vehicle: 2  
Hit object in road Kerb Off road: None  
Nearside Age of Driver 18 Male  
Not hit and run Breath test Not requested  
Driver Postcode: GU147EE VRM: RE52EHR Left hand drive:

Casualty Reference: 1 Vehicle: 1 Age: 18 Male Driver/rider Severity: Slight  
Not a pupil Postcode GU147EE  
Seatbelt Not Applicable Cycle helmet:

Vehicle Reference 2 Car Going ahead other  
Vehicle movement from S to N No tow / articulation Leaving the main road  
On main carriageway No skidding, jack-knifing or overturning  
Location at impact Not at, or within 20M of Jct First impact Offside Hit vehicle: 1  
Hit object in road None Off road: None  
Did not leave carr Age of Driver 34 Male  
Not hit and run Breath test Positive  
Driver Postcode: GU113RW VRM: Y167LHL Left hand drive:

Accidents between dates 01/08/2009 and 31/07/2012 (36) months

**Selection:**

**Notes:**

Selected using Build Query : ; Refined using Accidents within selected Polygons -RPU Statistics Request ("JP Farnborough")

110034295 24/01/2011 Time 1733 Vehicles 1 Casualties 1 Slight  
E:485102 N: 151190 First Road: U Road Type Single carriageway  
Speed limit: 60 Junction Detail: T & Stag Jct Give way or controlled Unclassified  
Crossing: Control None Facilities: None within 50m Road surface Wet/Damp  
Darkness: no street lighting Raining without high winds  
Special Conditions at Site None Carriageway Hazards: None  
Place accident reported: At scene DfT Special Projects:

**Causation**

	Factor:	Participant:	Confidence:
1st:	Travelling too fast for conditions	Vehicle 1	Very Likely
2nd:	Poor turn or manoeuvre	Vehicle 1	Possible
3rd:	Loss of control	Vehicle 1	
4th:			
5th:			
6th:			

VEH 1 (CAR) TRAVELLING SE ALONG BOURLEY ROAD TURNED LEFT INTO CLAYCART ROAD AND LOST CONTROL MOUNTING OFFSIDE KERB BEFORE VEERING TO THE NEARSIDE, LEAVING CARRIAGEWAY COLLIDING WITH GATE POST, OVERTURNING AND CATCHING FIRE.

Occurred on BOURLEY ROAD AT JUNCTION WITH CLAYCART ROAD, ALDERSHOT, HAMPSHIRE

Vehicle Reference 1 Car Turning left  
Vehicle movement from NE to SE No tow / articulation Leaving the main road  
On main carriageway Skidded and overturned  
Location at impact Cleared junction or waiting/parke First impact Front Hit vehicle:  
Hit object in road None Off road: Oth perm objects  
O/S & rebounded Age of Driver 21 Female  
Not hit and run Breath test Negative  
Driver Postcode: GU124LL VRM: RV55YCT Left hand drive:

Casualty Reference: 1 Vehicle: 1 Age: 21 Female Driver/rider Severity: Slight  
Not a pupil Postcode GU124LL  
Seatbelt Not Applicable Cycle helmet:

Accidents between dates 01/08/2009 and 31/07/2012 (36) months

Selection:

Notes:

Selected using Build Query : ; Refined using Accidents within selected Polygons -RPU Statistics Request ("JP Farnborough")

110034886 25/01/2011 Time 0715 Vehicles 2 Casualties 1 Slight  
E:486237 N: 157925 First Road: M 3 Road Type Dual carriageway  
Speed limit: 70 Junction Detail: Not within 20m of junction  
Crossing: Control None Facilities: None within 50m Road surface Dry  
Darkness: no street lighting Fine without high winds  
Special Conditions at Site None Carriageway Hazards: None  
Place accident reported: At scene DfT Special Projects:

Causation

	Factor:	Participant:	Confidence:
1st:	Failed to look properly	Vehicle 1	Very Likely
2nd:	Careless/Reckless/In a hurry	Vehicle 2	Possible
3rd:	Vehicle blind spot	Vehicle 2	
4th:			
5th:			
6th:			

VEH 1 (VAN) TRAVELLING NE ALONG M3 MOVES INTO LANE 2 DUE TO TRAFFIC AHEAD COMING TO A STOP, ACROSS PATH OF VEH 2 (M/CYCLE) FILTERING BETWEEN LANES 2 AND 3. RIDER VEH 2 FORCED TO PUT MACHINE DOWN AND IN DOING SO SUFFERED MINOR INJURY.

Occurred on M3 NORTHBOUND MARKER POST 53.0, FARNBOROUGH, HAMPSHIRE

Vehicle Reference 1 Van or Goods 3.5 tonnes mgw and under Changing lane to left  
Vehicle movement from SW to NE No tow / articulation Leaving the main road  
On main carriageway No skidding, jack-knifing or overturning  
Location at impact Not at, or within 20M of Jct First impact Did not impact Hit vehicle:  
Hit object in road None Off road: None  
Did not leave carr Age of Driver 37 Male  
Non-stop, not hit Breath test Driver not contacted  
Driver Postcode: RG224JY VRM: KP52CFF Left hand drive:

Vehicle Reference 2 Motorcycle over 500cc Going ahead other  
Vehicle movement from SW to NE No tow / articulation Leaving the main road  
On main carriageway No skidding, jack-knifing or overturning  
Location at impact Not at, or within 20M of Jct First impact Did not impact Hit vehicle:  
Hit object in road None Off road: None  
Did not leave carr Age of Driver 54 Male  
Not hit and run Breath test Not applicable  
Driver Postcode: GU526PW VRM: K856YPE Left hand drive:

Casualty Reference: 1 Vehicle: 2 Age: 54 Male Driver/rider Severity: Slight  
Not a pupil Postcode GU526PW  
Seatbelt Not Applicable Cycle helmet:

Accidents between dates 01/08/2009 and 31/07/2012 (36) months

Selection:

Notes:

Selected using Build Query : ; Refined using Accidents within selected Polygons -RPU Statistics Request ("JP Farnborough")

110034923 25/01/2011 Time 0829 Vehicles 2 Casualties 2 Slight  
E:487161 N: 157044 First Road: A 325 Road Type Dual carriageway  
Speed limit: 40 Junction Detail: Pri Drive Give way or controlled Unclassified  
Crossing: Control None Facilities: Pelican, puffin, toucan etc. Road surface Wet/Damp  
Daylight:street lights present Fine without high winds  
Special Conditions at Site None Carriageway Hazards: None  
Place accident reported: At scene DfT Special Projects:

Causation

	Factor:	Participant:	Confidence:
1st:	Poor turn or manoeuvre	Vehicle 2	Very Likely
2nd:	Failed to look properly	Vehicle 2	Very Likely
3rd:	Failed to judge other persons path or speed	Vehicle 2	Possible
4th:	Failed to look properly	Vehicle 1	Possible
5th:	Failed to judge other persons path or speed	Vehicle 1	Possible
6th:			

VEH 1 (CAR) TRAVELLING E OUT OF EDWINS COURT TURNING LEFT ONTO A325 FARNBOROUGH ROAD AFTER BEING LET OUT BY UNKNOWN VEH IN LANE 1. VEH 1 FAILS TO SEE VEH 2 (M/CYCLE) TRAVELLING N ALONG A325 IN BUS LANE. FRONT OF VEH 2 HITS REAR OFFSIDE OF VEH 1.

Occurred on A325 FARNBOROUGH ROAD AT JUNCTION WITH EDWINS COURT, FARNBOROUGH, HAMPSHIRE

Vehicle Reference 1 Car Turning left  
Vehicle movement from W to N No tow / articulation Leaving the main road  
On main carriageway No skidding, jack-knifing or overturning  
Location at impact Entering main road First impact Offside Hit vehicle: 2  
Hit object in road None Off road: None  
Did not leave carr Age of Driver 28 Female  
Not hit and run Breath test Negative  
Driver Postcode: GU148AW VRM: HV06ORX Left hand drive:

Casualty Reference: 1 Vehicle: 1 Age: 28 Female Driver/rider Severity: Slight  
Not a pupil Postcode GU148AW  
Seatbelt Not Applicable Cycle helmet:

Vehicle Reference 2 Motorcycle over 500cc Overtaking nearside  
Vehicle movement from S to N No tow / articulation Leaving the main road  
Bus lane No skidding, jack-knifing or overturning  
Location at impact Jct Approach First impact Front Hit vehicle: 1  
Hit object in road None Off road: None  
Did not leave carr Age of Driver 25 Male  
Not hit and run Breath test Negative  
Driver Postcode: GU147QB VRM: WP10FDL Left hand drive:

Casualty Reference: 2 Vehicle: 2 Age: 25 Male Driver/rider Severity: Slight  
Not a pupil Postcode GU147QB  
Seatbelt Not Applicable Cycle helmet:

Accidents between dates 01/08/2009 and 31/07/2012 (36) months

Selection:

Notes:

Selected using Build Query : ; Refined using Accidents within selected Polygons -RPU Statistics Request ("JP Farnborough")

110037521 26/01/2011 Time 1855 Vehicles 2 Casualties 1 Slight  
E:487097 N: 156902 First Road: U Road Type Single carriageway  
Speed limit: 30 Junction Detail: T & Stag Jct Give way or controlled Unclassified  
Crossing: Control None Facilities: None within 50m Road surface Dry  
Darkness: street lights present and lit Fine without high winds  
Special Conditions at Site None Carriageway Hazards: None  
Place accident reported: At scene DfT Special Projects:

Causation

	Factor:	Participant:	Confidence:
1st:	Stationary or parked vehicle	Vehicle 1	Possible
2nd:	Failed to look properly	Vehicle 1	Possible
3rd:	Travelling too fast for conditions	Vehicle 2	
4th:			
5th:			
6th:			

VEH 1 (CAR) TRAVELLING W ALONG PROSPECT AVENUE, TURNS RIGHT INTO DRIVEWAY OF NUMBER 6 AS GIVEN WAY BY VEHICLE TRAVELLING IN OPPOSITE DIRECTION, AS VEH 1 TURNS VEH 2 (M/CYCLE) OVERTAKES VEH 1 AND COLLIDES INTO NEARSIDE.

Occurred on PROSPECT AVENUE AT JUNCTION WITH DRIVEWAY OF NUMBER 6, FARNBOROUGH, HAMPSHIRE

Vehicle Reference 1 Car Turning right  
Vehicle movement from E to N No tow / articulation Leaving the main road  
On main carriageway No skidding, jack-knifing or overturning  
Location at impact Mid Junction - on roundabout or 1 First impact Front Hit vehicle: 2  
Hit object in road None Off road: None  
Did not leave carr Age of Driver 30 Female  
Not hit and run Breath test Negative  
Driver Postcode: GU125RH VRM: OE55JGY Left hand drive:

Vehicle Reference 2 Motorcycle over 500cc Overtaking moving vehicle O/S  
Vehicle movement from E to W No tow / articulation Leaving the main road  
On main carriageway No skidding, jack-knifing or overturning  
Location at impact Mid Junction - on roundabout or 1 First impact Front Hit vehicle: 1  
Hit object in road None Off road: None  
Did not leave carr Age of Driver 25 Male  
Not hit and run Breath test Negative  
Driver Postcode: GU148RJ VRM: P717PJA Left hand drive:

Casualty Reference: 1 Vehicle: 2 Age: 25 Male Driver/rider Severity: Slight  
Not a pupil Postcode GU148RJ  
Seatbelt Not Applicable Cycle helmet:

Accidents between dates 01/08/2009 and 31/07/2012 (36) months

Selection:

Notes:

Selected using Build Query : ; Refined using Accidents within selected Polygons -RPU Statistics Request ("JP Farnborough")

110039021 27/01/2011 Time 1906 Vehicles 2 Casualties 1 Slight  
E:487611 N: 153253 First Road: C Road Type Single carriageway  
Speed limit: 30 Junction Detail: T & Stag Jct Give way or controlled Unclassified  
Crossing: Control None Facilities: None within 50m Road surface Dry  
Darkness: street lights present and lit Fine without high winds  
Special Conditions at Site None Carriageway Hazards: None  
Place accident reported: Elsewhere DfT Special Projects:

Causation

	Factor:	Participant:	Confidence:
1st:	Poor turn or manoeuvre	Vehicle 1	Possible
2nd:	Failed to look properly	Vehicle 1	Possible
3rd:	Disobeyed Give Way or Stop sign or markings	Vehicle 1	
4th:			
5th:			
6th:			

VEH 1 (CAR) TRAVELLING SW ALONG LITTLE BARRACKS AND TURNS RIGHT INTO REDVERS BULLER ROAD FAILING TO STOP AT GIVE WAY LINE AND PULLS OUT ACROSS THE OF PATH OF VEH 2 (P/CYCLE) TRAVELLING SE ALONG REDVERS BULLER ROAD AND COLLIDES.

Occurred on REDVERS BULLER ROAD AT JUNCTION WITH LITTLE BARRACKS, ALDERSHOT, HAMPSHIRE

Vehicle Reference 1 Car Turning right  
Vehicle movement from NE to NW No tow / articulation Leaving the main road  
On main carriageway No skidding, jack-knifing or overturning  
Location at impact Mid Junction - on roundabout or 1 First impact Back Hit vehicle: 2  
Hit object in road None Off road: None  
Did not leave carr Age of Driver 22 Male  
Not hit and run Breath test Driver not contacted  
Driver Postcode: GU112NQ VRM: W13RCR Left hand drive:

Vehicle Reference 2 Pedal Cycle Going ahead other  
Vehicle movement from NW to SE No tow / articulation Leaving the main road  
On main carriageway No skidding, jack-knifing or overturning  
Location at impact Mid Junction - on roundabout or 1 First impact Back Hit vehicle: 1  
Hit object in road None Off road: None  
Did not leave carr Age of Driver 45 Female  
Not hit and run Breath test Driver not contacted  
Driver Postcode: GU112PB VRM: Left hand drive:

Casualty Reference: 1 Vehicle: 2 Age: 45 Female Driver/rider Severity: Slight  
Not a pupil Postcode GU112PB  
Seatbelt Not Applicable Cycle helmet:



Accidents between dates 01/08/2009 and 31/07/2012 (36) months

Selection:

Notes:

Selected using Build Query : ; Refined using Accidents within selected Polygons -RPU Statistics Request ("JP Farnborough")

110045480 31/01/2011 Time 0755 Vehicles 2 Casualties 1 Slight  
E:486862 N: 153419 First Road: A 325 Road Type 1  
Speed limit: 40 Junction Detail: Roundabout Give way or controlled A 3011  
Crossing: Control None Facilities: Central reservation Road surface Dry  
Darkness: street lights present and lit Fine without high winds  
Special Conditions at Site None Carriageway Hazards: None  
Place accident reported: Elsewhere DfT Special Projects:

Causation

	Factor:	Participant:	Confidence:
1st:	Failed to look properly	Vehicle 1	Very Likely
2nd:	Disobeyed Give Way or Stop sign or markings	Vehicle 1	Very Likely
3rd:	Failed to judge other persons path or speed	Vehicle 1	Possible
4th:	Careless/Reckless/In a hurry	Vehicle 1	Possible
5th:			
6th:			

VEH 1 (CAR) TRAVELLING W ALONG A3011 LYNCHFORD ROAD FAILED TO GIVE WAY AND ENTERED A325 FARNBOROUGH ROAD RBT COLLIDING WITH VEH 2 (P/CYCLE) TRAVELLING SW AROUND RBT KNOCKING RIDER FROM VEH.

Occurred on A325 FARNBOROUGH ROAD AT JUNCTION WITH A3011 LYNCHFORD ROAD, FARNBOROUGH, HAMPSHIRE

Vehicle Reference 1 Car Turning left  
Vehicle movement from E to SW No tow / articulation Leaving the main road  
On main carriageway No skidding, jack-knifing or overturning  
Location at impact Mid Junction - on roundabout or 1 First impact Front Hit vehicle: 2  
Hit object in road None Off road: None  
Did not leave carr Age of Driver Male  
Not hit and run Breath test Driver not contacted  
Driver Postcode: 1 VRM: P549MVR Left hand drive:

Vehicle Reference 2 Pedal Cycle Going ahead right bend  
Vehicle movement from N to SW No tow / articulation Leaving the main road  
On main carriageway Skidded  
Location at impact Mid Junction - on roundabout or 1 First impact Nearside Hit vehicle: 1  
Hit object in road None Off road: None  
Did not leave carr Age of Driver 48 Male  
Not hit and run Breath test Not applicable  
Driver Postcode: GU148QY VRM: Left hand drive:

Casualty Reference: 1 Vehicle: 2 Age: 48 Male Driver/rider Severity: Slight  
Not a pupil Postcode GU148QY  
Seatbelt Not Applicable Cycle helmet:

Accidents between dates 01/08/2009 and 31/07/2012 (36) months

**Selection:**

**Notes:**

Selected using Build Query : ; Refined using Accidents within selected Polygons -RPU Statistics Request ("JP Farnborough")

110067296 19/01/2011 Time 1750 Vehicles 2 Casualties 1 Slight  
E:487032 N: 155253 First Road: A 325 Road Type Dual carriageway  
Speed limit: 30 Junction Detail: Roundabout Give way or controlled A 325  
Crossing: Control None Facilities: None within 50m Road surface Wet/Damp  
Darkness: street lights present and lit Fine without high winds  
Special Conditions at Site None Carriageway Hazards: None  
Place accident reported: Elsewhere DfT Special Projects:

**Causation**

	Factor:	Participant:	Confidence:
1st:	Failed to look properly	Vehicle 2	Very Likely
2nd:	Failed to judge other persons path or speed	Vehicle 2	Very Likely
3rd:			
4th:			
5th:			
6th:			

VEH 2 (CAR) TRAVELLING S ALONG A325 FARNBOROUGH ROAD FAILED TO NOTICE VEH 1 (CAR) STATIONARY AT RBT JUNCTION IN FRONT AND COLLIDED WITH REAR OF VEH 1.

Occurred on A325 FARNBOROUGH ROAD AT JUNCTION WITH A325 FARNBOROUGH ROAD, FARNBOROUGH, HAMPSHIRE

Vehicle Reference 1 Car Going ahead but held up  
Vehicle movement from N to S No tow / articulation Leaving the main road  
On main carriageway No skidding, jack-knifing or overturning  
Location at impact Jct Approach First impact Back Hit vehicle: 2  
Hit object in road None Off road: None  
Did not leave carr Age of Driver 33 Female  
Not hit and run  
Driver Postcode: GU168SP VRM: FG03YXP Left hand drive:

Casualty Reference: 1 Vehicle: 1 Age: 33 Female Driver/rider Severity: Slight  
Not a pupil Postcode GU168SP  
Seatbelt Not Applicable Cycle helmet:

Vehicle Reference 2 Car Going ahead other  
Vehicle movement from N to S No tow / articulation Leaving the main road  
On main carriageway No skidding, jack-knifing or overturning  
Location at impact Jct Approach First impact Front Hit vehicle: 1  
Hit object in road None Off road: None  
Did not leave carr Age of Driver Male  
Not hit and run  
Driver Postcode: 1 VRM: RA08TWP Left hand drive:

Accidents between dates 01/08/2009 and 31/07/2012 (36) months

Selection:

Notes:

Selected using Build Query : ; Refined using Accidents within selected Polygons -RPU Statistics Request ("JP Farnborough")

110057484 08/02/2011 Time 1754 Vehicles 2 Casualties 1 Slight  
E:487168 N: 157310 First Road: A 331 Road Type 1  
Speed limit: 50 Junction Detail: Roundabout Give way or controlled B 3272  
Crossing: Control None Facilities: None within 50m Road surface Dry  
Darkness: street lights present and lit Fine without high winds  
Special Conditions at Site None Carriageway Hazards: None  
Place accident reported: Elsewhere DfT Special Projects:

Causation

	Factor:	Participant:	Confidence:
1st:	Junction overshoot	Vehicle 2	Possible
2nd:	Disobeyed Give Way or Stop sign or markings	Vehicle 2	Possible
3rd:	Failed to judge other persons path or speed	Vehicle 1	
4th:			
5th:			
6th:			

VEH 2 (CAR) TRAVELLING N ALONG A325 FARNBOROUGH ROAD AT JUNCTION WITH B3272 HAWLEY LANE ENTERS RBT AND COLLIDES WITH VEH 1 (CAR) TRAVELLING W AROUND RBT. VEH 2 FAILS TO STOP.

Occurred on A325 FARNBOROUGH ROAD AT JUNCTION WITH B3272 HAWLEY LANE, FARNBOROUGH, HAMPSHIRE

Vehicle Reference 1 Car Going ahead right bend  
Vehicle movement from NE to W No tow / articulation Leaving the main road  
On main carriageway No skidding, jack-knifing or overturning  
Location at impact Mid Junction - on roundabout or 1 First impact Nearside Hit vehicle: 2  
Hit object in road None Off road: None  
Did not leave carr Age of Driver 52 Female  
Not hit and run  
Driver Postcode: RG238EG VRM: R793RWP Left hand drive:

Casualty Reference: 1 Vehicle: 1 Age: 52 Female Driver/rider Severity: Slight  
Not a pupil Postcode RG238EG  
Seatbelt Not Applicable Cycle helmet:

Vehicle Reference 2 Car Starting  
Vehicle movement from S to N No tow / articulation Leaving the main road  
On main carriageway No skidding, jack-knifing or overturning  
Location at impact Mid Junction - on roundabout or 1 First impact Front Hit vehicle: 1  
Hit object in road None Off road: None  
Did not leave carr Age of Driver Male  
Not hit and run  
Driver Postcode: 1 VRM: Driver not contacted Left hand drive:

Accidents between dates 01/08/2009 and 31/07/2012 (36) months

**Selection:**

**Notes:**

Selected using Build Query : ; Refined using Accidents within selected Polygons -RPU Statistics Request ("JP Farnborough")

110059215 09/02/2011 Time 1837 Vehicles 1 Casualties 1 Slight  
E:486867 N: 153616 First Road: A 325 Road Type Single carriageway  
Speed limit: 30 Junction Detail: Pri Drive Give way or controlled Unclassified  
Crossing: Control None Facilities: None within 50m Road surface Dry  
Darkness: street lights present and lit Fine without high winds  
Special Conditions at Site None Carriageway Hazards: None  
Place accident reported: Elsewhere DfT Special Projects:

**Causation**

	Factor:	Participant:	Confidence:
1st:	Failed to look properly	Vehicle 1	Very Likely
2nd:	Failed to look properly	Casualty 1	Possible
3rd:	Failed to judge vehicles path or speed	Casualty 1	
4th:			
5th:			
6th:			

VEH 1 (CAR) ATTEMPTS TO EXIT PREMISES OF HAMPSHIRE OF FARNBOROUGH AND TURN LEFT ONTO A325 FARNBOROUGH ROAD. ON MOVING FORWARD VEH 1 MAKES CONTACT WITH CAS 1 (PEDESTRAIN) WALKING NORTHEAST ALONG FOOTPATH.

Occurred on A325 FARNBOROUGH ROAD OUTSIDE HAMPSHIRE OF FARNBOROUGH, FARNBOROUGH, HAMPSHIRE

Vehicle Reference 1 Car Starting  
Vehicle movement from NW to NW No tow / articulation Leaving the main road  
9 No skidding, jack-knifing or overturning  
Location at impact Entering main road First impact Front Hit vehicle:  
Hit object in road None Off road: None  
Did not leave carr Age of Driver Male  
Not hit and run Breath test Driver not contacted  
Driver Postcode: VRM: WV52VMC Left hand drive:

Casualty Reference: 1 Vehicle: 1 Age: 31 Female Pedestrian Severity: Slight  
Not a pupil Postcode GU90LZ  
Seatbelt Not Applicable Cycle helmet:  
On footpath / verge NE bound  
Movement U/K

Accidents between dates 01/08/2009 and 31/07/2012 (36) months

**Selection:**

**Notes:**

Selected using Build Query : ; Refined using Accidents within selected Polygons -RPU Statistics Request ("JP Farnborough")

110059996 10/02/2011 Time 0825 Vehicles 3 Casualties 4 Slight

E:487990 N: 156069 First Road: A 331 Road Type Dual carriageway

Speed limit: 70 Junction Detail: Not within 20m of junction

Crossing: Control None Facilities: None within 50m Road surface Wet/Damp

Daylight:street lights present Raining without high winds

Special Conditions at Site None Carriageway Hazards: None

Place accident reported: At scene DfT Special Projects:

**Causation**

	Factor:	Participant:	Confidence:
1st:	Following too close	Vehicle 3	Very Likely
2nd:	Failed to judge other persons path or speed	Vehicle 3	Very Likely
3rd:	Slippery road (due to weather)	Vehicle 3	Possible
4th:	Rain, sleet, snow, or fog	Vehicle 3	Possible
5th:	Loss of control	Vehicle 1	Very Likely
6th:			

VEH 3 (CAR) TRAVELLING S ALONG A331 IN LANE 2 COLLIDES WITH THE REAR OF VEH 1 (CAR) TRAVELLING IN FRONT WHICH SLOWS FOR TRAFFIC AHEAD. VEH 1 IS PUSHED OVER TO LANE 1 AND COLLIDES WITH VEH 2 (CAR) TRAVELLING IN THE SAME DIRECTION IN LANE 1.

Occurred on A331 BLACKWATER VALLEY RELIEF ROAD SOUTHBOUND 210 METRES NORTH OF COLEFORD BRIDGE ROAD, FARNBOROUGH, HAMPSHIRE

Vehicle Reference 1 Car Stopping  
Vehicle movement from N to S No tow / articulation Leaving the main road  
On main carriageway No skidding, jack-knifing or overturning  
Location at impact Not at, or within 20M of Jct First impact Back Hit vehicle: 3  
Hit object in road None Off road: None  
Did not leave carr Age of Driver 21 Female  
Not hit and run Breath test Negative  
Driver Postcode: GU147JH VRM: W838YOF Left hand drive:

Casualty Reference: 1 Vehicle: 1 Age: 21 Female Driver/rider Severity: Slight  
Not a pupil Postcode GU147JH  
Seatbelt Not Applicable Cycle helmet:

Casualty Reference: 2 Vehicle: 1 Age: 19 Male Passenger Severity: Slight  
Not a pupil Postcode GU147LW  
Seatbelt Not Applicable Cycle helmet:

Front seat

Accidents between dates 01/08/2009 and 31/07/2012 (36) months

Selection:

Notes:

Selected using Build Query : ; Refined using Accidents within selected Polygons -RPU Statistics Request ("JP Farnborough")

Vehicle Reference 2 Car Stopping  
Vehicle movement from N to S No tow / articulation Leaving the main road  
On main carriageway No skidding, jack-knifing or overturning  
Location at impact Not at, or within 20M of Jct First impact Offside Hit vehicle: 1  
Hit object in road None Off road: None  
Nearside Age of Driver 47 Female  
Not hit and run Breath test Negative  
Driver Postcode: GU479AB VRM: RJ52MLV Left hand drive:

Casualty Reference: 3 Vehicle: 2 Age: 47 Female Driver/rider Severity: Slight  
Not a pupil Postcode GU479AB  
Seatbelt Not Applicable Cycle helmet:

Vehicle Reference 3 Car Stopping  
Vehicle movement from N to S No tow / articulation Leaving the main road  
On main carriageway No skidding, jack-knifing or overturning  
Location at impact Not at, or within 20M of Jct First impact Front Hit vehicle: 1  
Hit object in road None Off road: None  
Did not leave carr Age of Driver 26 Male  
Not hit and run Breath test Negative  
Driver Postcode: SO168HR VRM: Y202UOR Left hand drive:

Casualty Reference: 4 Vehicle: 3 Age: 26 Male Driver/rider Severity: Slight  
Not a pupil Postcode SO168HR  
Seatbelt Not Applicable Cycle helmet:

Accidents between dates 01/08/2009 and 31/07/2012 (36) months

**Selection:**

**Notes:**

Selected using Build Query : ; Refined using Accidents within selected Polygons -RPU Statistics Request ("JP Farnborough")

110062002 11/02/2011 Time 1335 Vehicles 1 Casualties 1 Serious  
E:482813 N: 151282 First Road: U Road Type Single carriageway  
Speed limit: 40 Junction Detail: Not within 20m of junction  
Crossing: Control None Facilities: None within 50m Road surface Wet/Damp  
Daylight: no street lighting Raining with high winds  
Special Conditions at Site None Carriageway Hazards: None  
Place accident reported: At scene DfT Special Projects:

**Causation**

	Factor:	Participant:	Confidence:
1st:	Slippery road (due to weather)	Vehicle 1	Very Likely
2nd:	Travelling too fast for conditions	Vehicle 1	Very Likely
3rd:			
4th:			
5th:			
6th:			

VEH 1 (CAR) TRAVELLING SE ALONG BOURLEY ROAD LOST CONTROL ON A LEFT-HAND BEND AND LEFT THE CARRIAGEWAY AND ROLLED TO THE NEARSIDE.

Occurred on BOURLEY ROAD 1037 METRES SOUTH-EAST OF BEACON HILL ROAD, FLEET, HAMPSHIRE

Vehicle Reference 1 Car Going ahead left bend  
Vehicle movement from N to SE No tow / articulation Leaving the main road  
On main carriageway Overturned  
Location at impact Not at, or within 20M of Jct First impact Front Hit vehicle:  
Hit object in road None Off road: None  
Nearside Age of Driver 48 Male  
Not hit and run Breath test Negative  
Driver Postcode: GU514NX VRM: HY52OVZ Left hand drive:

Casualty Reference: 1 Vehicle: 1 Age: 48 Male Driver/rider Severity: Serious  
Not a pupil Postcode GU514NX  
Seatbelt Not Applicable Cycle helmet:

Accidents between dates 01/08/2009 and 31/07/2012 (36) months

Selection:

Notes:

Selected using Build Query : ; Refined using Accidents within selected Polygons -RPU Statistics Request ("JP Farnborough")

110065076 12/02/2011 Time 2145 Vehicles 1 Casualties 1 Serious  
E:486293 N: 150131 First Road: B 3007 Road Type Single carriageway  
Speed limit: 30 Junction Detail: T & Stag Jct Give way or controlled Unclassified  
Crossing: Control None Facilities: Central reservation Road surface Dry  
Darkness: street lights present and lit Fine without high winds  
Special Conditions at Site None Carriageway Hazards: None  
Place accident reported: Elsewhere DfT Special Projects:

Causation

	Factor:	Participant:	Confidence:
1st:	Poor turn or manoeuvre	Vehicle 1	Possible
2nd:	Impaired by alcohol	Casualty 1	Possible
3rd:	Dangerous action in carriageway	Casualty 1	Possible
4th:	Failed to look properly	Vehicle 1	Possible
5th:			
6th:			

VEH 1 (CAR) TRAVELLING E ALONG CHURCH ROAD WEST TURNS LEFT ONTO B3007 GROSVENOR ROAD AT SAME TIME AS CAS 1 (PEDESTRIAN) ENTERS ROAD FROM NEARSIDE TO CROSS ONTO EASTSIDE PAVEMENT AND COLLIDES IN VEH 1, VEH 1 FAILS TO STOP.

Occurred on B3007 GROSVENOR ROAD AT JUNCTION WITH CHURCH LANE WEST, ALDERSHOT, HAMPSHIRE

Vehicle Reference 1 Car Turning left  
Vehicle movement from W to N No tow / articulation Leaving the main road  
On main carriageway No skidding, jack-knifing or overturning  
Location at impact Mid Junction - on roundabout or 1 First impact Front Hit vehicle:  
Hit object in road None Off road: None  
Did not leave carr Age of Driver Not traced  
Hit and run Breath test Driver not contacted  
Driver Postcode: 1 VRM: Left hand drive:

Casualty Reference: 1 Vehicle: 1 Age: 38 Female Pedestrian Severity: Serious  
Not a pupil Postcode GU99TE  
Seatbelt Not Applicable Cycle helmet:  
In carr elsewhere E bound  
Driver's nearside



Accidents between dates 01/08/2009 and 31/07/2012 (36) months

Selection:

Notes:

Selected using Build Query : ; Refined using Accidents within selected Polygons -RPU Statistics Request ("JP Farnborough")

110068656 16/02/2011 Time 0655 Vehicles 2 Casualties 1 Slight  
E:487381 N: 149467 First Road: U Road Type Single carriageway  
Speed limit: 30 Junction Detail: Not within 20m of junction  
Crossing: Control None Facilities: Central reservation Road surface Wet/Damp  
Darkness: street lights present but unlit Raining without high winds  
Special Conditions at Site None Carriageway Hazards: None  
Place accident reported: At scene DfT Special Projects:

Causation

	Factor:	Participant:	Confidence:
1st:	Illness or disability, mental or physical	Vehicle 1	Very Likely
2nd:	Loss of control	Vehicle 1	Very Likely
3rd:			
4th:			
5th:			
6th:			

VEH 1 (CAR) TRAVELLING SW ALONG LOWER FARNHAM ROAD, DRIVER SUFFERING COUGHING FIT, LOSES CONTROL AND SKIDS ON WET ROAD COLLIDING ONTO REAR OF VEH 2 (CAR). DRIVER OF VEH 1 NOT WEARING SEAT BELT HITS WINDSCREEN.

Occurred on LOWER FARNHAM ROAD OUTSIDE NUMBER 182, ALDERSHOT, HAMPSHIRE

Vehicle Reference 1 Car Going ahead other  
Vehicle movement from NE to SW No tow / articulation Leaving the main road  
On main carriageway Skidded  
Location at impact Not at, or within 20M of Jct First impact Front Hit vehicle: 2  
Hit object in road Parked Vehicle Off road: None  
Did not leave carr Age of Driver 66 Male  
Not hit and run Breath test Negative  
Driver Postcode: GU126RJ VRM: W703KEU Left hand drive:

Casualty Reference: 1 Vehicle: 1 Age: 66 Male Driver/rider Severity: Slight  
Not a pupil Postcode GU126RJ  
Seatbelt Not Applicable Cycle helmet:

Vehicle Reference 2 Car Parked  
Vehicle movement from Park to Parked No tow / articulation Leaving the main road  
On main carriageway No skidding, jack-knifing or overturning  
Location at impact Not at, or within 20M of Jct First impact Back Hit vehicle: 1  
Hit object in road None Off road: None  
Did not leave carr Age of Driver Male  
Not hit and run Breath test Driver not contacted  
Driver Postcode: GU124EN VRM: HV06AOO Left hand drive:

Accidents between dates 01/08/2009 and 31/07/2012 (36) months

Selection:

Notes:

Selected using Build Query : ; Refined using Accidents within selected Polygons -RPU Statistics Request ("JP Farnborough")

110069503 16/02/2011 Time 1545 Vehicles 2 Casualties 1 Slight  
E:486580 N: 151062 First Road: U Road Type Single carriageway  
Speed limit: 30 Junction Detail: Not within 20m of junction  
Crossing: Control None Facilities: None within 50m Road surface Dry  
Daylight:street lights present Fine without high winds  
Special Conditions at Site None Carriageway Hazards: None  
Place accident reported: Elsewhere DfT Special Projects:

Causation

	Factor:	Participant:	Confidence:
1st:	Poor turn or manoeuvre	Vehicle 2	Very Likely
2nd:	Failed to look properly	Vehicle 2	Very Likely
3rd:	Loss of control	Vehicle 2	Very Likely
4th:	Nervous/Uncertain/Panic	Vehicle 2	Very Likely
5th:	Stationary or parked vehicle	Vehicle 2	Very Likely
6th:			

VEH 1 (CAR) PARKED ON OFFSIDE FACING SOUTH. VEH 2 (CAR) PARKED IN FRONT OF VEH 1, ATTEMPTS TO MOVE OFF SOUTH AND HAD PROBLEMS WITH GEARS. VEH 2 THEN STALLS DRIVER PANICKED AND REVERSES INTO PARKED VEH 1.

Occurred on GUN HILL OUTSIDE TALAVERA INFANT SCHOOL, ALDERSHOT, HAMPSHIRE

Vehicle Reference 1 Car Parked  
Vehicle movement from Park to Parked No tow / articulation Leaving the main road  
On main carriageway No skidding, jack-knifing or overturning  
Location at impact Not at, or within 20M of Jct First impact Front Hit vehicle: 2  
Hit object in road None Off road: None  
Did not leave carr Age of Driver 42 Female  
Not hit and run  
Driver Postcode: GU124LU VRM: VK07OBU Left hand drive:

Casualty Reference: 1 Vehicle: 1 Age: 42 Female Driver/rider Severity: Slight  
Not a pupil Postcode GU124LU  
Seatbelt Not Applicable Cycle helmet:

Vehicle Reference 2 Car Reversing  
Vehicle movement from S to N No tow / articulation Leaving the main road  
On main carriageway No skidding, jack-knifing or overturning  
Location at impact Not at, or within 20M of Jct First impact Back Hit vehicle: 1  
Hit object in road None Off road: None  
Did not leave carr Age of Driver 29 Female  
Hit and run  
Driver Postcode: GU112QQ VRM: S644VAM Left hand drive:

Accidents between dates 01/08/2009 and 31/07/2012 (36) months

Selection:

Notes:

Selected using Build Query : ; Refined using Accidents within selected Polygons -RPU Statistics Request ("JP Farnborough")

110070407 16/02/2011 Time 2030 Vehicles 2 Casualties 1 Slight  
E:487244 N: 153076 First Road: U Road Type Single carriageway  
Speed limit: 30 Junction Detail: T & Stag Jct Automatic traffic signal Unclassified  
Crossing: Control None Facilities: None within 50m Road surface Dry  
Darkness: street lights present and lit Fine without high winds  
Special Conditions at Site None Carriageway Hazards: None  
Place accident reported: Elsewhere DfT Special Projects:

Causation

	Factor:	Participant:	Confidence:
1st:	Disobeyed automatic traffic signal	Vehicle 1	Very Likely
2nd:	Failed to look properly	Vehicle 1	Very Likely
3rd:	Failed to judge other persons path or speed	Vehicle 1	Possible
4th:	Impaired by alcohol	Vehicle 1	Possible
5th:			
6th:			

VEH 2 (CAR) TRAVELLING NE ALONG QUEENS AVENUE CONTINUES AHEAD ON GREEN TRAFFIC LIGHT SIGNAL. VEH 1 (CAR) TRAVELLING NW ALONG EVELYN WOODS ROAD TURNS RIGHT ONTO QUEENS AVENUE ACROSS PATH OF VEH 2. F/O/S OF VEH 2 HITS NEARSIDE OF VEH 1.

Occurred on QUEENS AVENUE AT JUNCTION WITH EVELYN WOODS ROAD, ALDERSHOT, HAMPSHIRE

Vehicle Reference 1 Car Turning right  
Vehicle movement from SE to N No tow / articulation Leaving the main road  
On main carriageway No skidding, jack-knifing or overturning  
Location at impact Entering main road First impact Nearside Hit vehicle: 2  
Hit object in road None Off road: None  
Did not leave carr Age of Driver 49 Male  
Not hit and run Breath test Driver not contacted  
Driver Postcode: GU98DN VRM: R973MMR Left hand drive:

Vehicle Reference 2 Car Going ahead other  
Vehicle movement from SW to NE No tow / articulation Leaving the main road  
On main carriageway Skidded  
Location at impact Mid Junction - on roundabout or 1 First impact Offside Hit vehicle: 1  
Hit object in road None Off road: None  
Did not leave carr Age of Driver 18 Female  
Not hit and run Breath test Driver not contacted  
Driver Postcode: GU148DU VRM: HS53KKF Left hand drive:

Casualty Reference: 1 Vehicle: 2 Age: 18 Female Driver/rider Severity: Slight  
Not a pupil Postcode GU148DU  
Seatbelt Not Applicable Cycle helmet:

Accidents between dates 01/08/2009 and 31/07/2012 (36) months

Selection:

Notes:

Selected using Build Query : ; Refined using Accidents within selected Polygons -RPU Statistics Request ("JP Farnborough")

110070665 17/02/2011 Time 0800 Vehicles 1 Casualties 1 Slight  
E:487821 N: 151712 First Road: U Road Type Single carriageway  
Speed limit: 30 Junction Detail: Not within 20m of junction  
Crossing: Control None Facilities: None within 50m Road surface Dry  
Daylight:street lights present Fine without high winds  
Special Conditions at Site None Carriageway Hazards: None  
Place accident reported: Elsewhere DfT Special Projects:

Causation

	Factor:	Participant:	Confidence:
1st:	Failed to look properly	Casualty 1	Very Likely
2nd:			
3rd:			
4th:			
5th:			
6th:			

CAS 1 (PEDESTRIAN) BEGAN CROSSING THORNHILL ROAD EASTBOUND WHEN VEH 1 (VAN) TRAVELLING N ALONG THORNHILL ROAD PASSED AND MIRROR COLLIDED WITH RIGHT HAND OF CAS 1.

Occurred on THORNHILL ROAD 100 METRES NORTH OF GOVERNMENT ROAD, ALDERSHOT, HAMPSHIRE

Vehicle Reference 1 Van or Goods 3.5 tonnes mgw and under Going ahead other  
Vehicle movement from S to N No tow / articulation Leaving the main road  
On main carriageway No skidding, jack-knifing or overturning  
Location at impact Not at, or within 20M of Jct First impact Nearside Hit vehicle:  
Hit object in road None Off road: None  
Did not leave carr Age of Driver 37 Male  
Not hit and run Breath test Driver not contacted  
Driver Postcode: GU512XH VRM: EU04XXM Left hand drive:

Casualty Reference: 1 Vehicle: 1 Age: 10 Male Pedestrian Severity: Slight  
Not a pupil Postcode GU112PE  
Seatbelt Not Applicable Cycle helmet:

In carr elsewhere E bound

Driver's nearside

Accidents between dates 01/08/2009 and 31/07/2012 (36) months

Selection:

Notes:

Selected using Build Query : ; Refined using Accidents within selected Polygons -RPU Statistics Request ("JP Farnborough")

110071411 17/02/2011 Time 2219 Vehicles 2 Casualties 1 Slight  
E:487871 N: 152267 First Road: U Road Type Single carriageway  
Speed limit: 30 Junction Detail: T & Stag Jct Give way or controlled Unclassified  
Crossing: Control None Facilities: None within 50m Road surface Dry  
Darkness: no street lighting Fine without high winds  
Special Conditions at Site None Carriageway Hazards: None  
Place accident reported: Elsewhere DfT Special Projects:

Causation

	Factor:	Participant:	Confidence:
1st:	Following too close	Vehicle 2	Very Likely
2nd:	Poor turn or manoeuvre	Vehicle 2	Very Likely
3rd:	Failed to look properly	Vehicle 2	Very Likely
4th:	Failed to judge other persons path or speed	Vehicle 2	Very Likely
5th:	Sudden braking	Vehicle 1	Possible
6th:			

VEH 1 (M/CYCLE) TRAVELLING SE ALONG CAMP FARM ROAD. FOLLOWING VEH 2 (CAR) ATTEMPTS TO OVERTAKE VEH 1 AND IN DOING SO FRONT OF VEH 2 CLIPS REAR WHEEL OF VEH 1, CAUSING RIDER TO FALL FROM MACHINE.

Occurred on CAMP FARM ROAD AT JUNCTION WITH LOCK ROAD, ALDERSHOT, HAMPSHIRE

Vehicle Reference 1 Motorcycle 50cc and under Going ahead other  
Vehicle movement from NW to SE No tow / articulation Leaving the main road  
On main carriageway No skidding, jack-knifing or overturning  
Location at impact Jct Approach First impact Back Hit vehicle: 2  
Hit object in road None Off road: None  
Did not leave carr Age of Driver 24 Male  
Not hit and run Breath test Driver not contacted  
Driver Postcode: 1 VRM: KX06ETZ Left hand drive:

Casualty Reference: 1 Vehicle: 1 Age: 24 Male Driver/rider Severity: Slight  
Not a pupil Postcode 1  
Seatbelt Not Applicable Cycle helmet:

Vehicle Reference 2 Car Overtaking moving vehicle O/S  
Vehicle movement from NW to SE No tow / articulation Leaving the main road  
On main carriageway No skidding, jack-knifing or overturning  
Location at impact Jct Approach First impact Front Hit vehicle: 1  
Hit object in road None Off road: None  
Did not leave carr Age of Driver Not traced  
Hit and run Breath test Driver not contacted  
Driver Postcode: VRM: Left hand drive:

Accidents between dates 01/08/2009 and 31/07/2012 (36) months

**Selection:**

**Notes:**

Selected using Build Query : ; Refined using Accidents within selected Polygons -RPU Statistics Request ("JP Farnborough")

110074022 19/02/2011 Time 1420 Vehicles 1 Casualties 1 Slight

E:482724 N: 151442 First Road: U Road Type Single carriageway

Speed limit: 60 Junction Detail: Not within 20m of junction

Crossing: Control None Facilities: None within 50m Road surface Wet/Damp

Daylight: no street lighting Fine without high winds

Special Conditions at Site None Carriageway Hazards: None

Place accident reported: At scene DfT Special Projects:

**Causation**

	Factor:	Participant:	Confidence:
1st:	Loss of control	Vehicle 1	Very Likely
2nd:	Travelling too fast for conditions	Vehicle 1	Possible
3rd:			
4th:			
5th:			
6th:			

VEH 1 (CAR) TRAVELLING NW ALONG BOURLEY ROAD AROUND LEFT HAND BEND, LOSES CONTROL AND LEAVES CARRIAGEWAY TO THE NEARSIDE AND ENTERS A DITCH.

Occurred on BOURLEY ROAD 482 METRES SOUTH EAST OF TWESELDOWN RACE COURSE, FLEET, HAMPSHIRE

Vehicle Reference 1 Car Going ahead left bend  
 Vehicle movement from SE to NW No tow / articulation Leaving the main road  
 On main carriageway No skidding, jack-knifing or overturning  
 Location at impact Not at, or within 20M of Jct First impact Offside Hit vehicle:  
 Hit object in road None Off road: Entered ditch  
 Nearside Age of Driver 21 Male  
 Not hit and run Breath test Negative  
 Driver Postcode: GU124TA VRM: LX02KKB Left hand drive:

Casualty Reference: 1 Vehicle: 1 Age: 21 Male Driver/rider Severity: Slight  
 Not a pupil Postcode GU124TA  
 Seatbelt Not Applicable Cycle helmet:

Accidents between dates 01/08/2009 and 31/07/2012 (36) months

Selection:

Notes:

Selected using Build Query : ; Refined using Accidents within selected Polygons -RPU Statistics Request ("JP Farnborough")

110077913 22/02/2011 Time 0545 Vehicles 2 Casualties 1 Slight  
E:487199 N: 154706 First Road: B 3403 Road Type Single carriageway  
Speed limit: 30` Junction Detail: Roundabout Give way or controlled B 3403  
Crossing: Control None Facilities: None within 50m Road surface Wet/Damp  
Darkness: street lights present and lit Fine without high winds  
Special Conditions at Site None Carriageway Hazards: None  
Place accident reported: Elsewhere DfT Special Projects:

Causation

	Factor:	Participant:	Confidence:
1st:	Poor turn or manoeuvre	Vehicle 1	Very Likely
2nd:	Careless/Reckless/In a hurry	Vehicle 1	Possible
3rd:	Illegal turn or direction of travel	Vehicle 1	
4th:			
5th:			
6th:			

VEH 1 (CAR) TRAVELLING S AROUND B3403 BOUNDARY ROAD RBT ENTERS B3403 ALEXANDRA ROAD AND CROSSES CENTRE LINE OF CARRIAGEWAY COLLIDING WITH ONCOMING VEH 2 (VAN).

Occurred on B3403 ALEXANDRA ROAD AT JUNCTION WITH B3403 BOUNDARY ROAD, FARNBOROUGH, HAMPSHIRE

Vehicle Reference 1 Car Going ahead other  
Vehicle movement from N to S No tow / articulation Leaving the main road  
On main carriageway No skidding, jack-knifing or overturning  
Location at impact Cleared junction or waiting/parke First impact Front Hit vehicle: 2  
Hit object in road None Off road: None  
Did not leave carr Age of Driver Not traced  
Not hit and run Breath test Not requested  
Driver Postcode: 1 VRM: V445FJU Left hand drive:

Vehicle Reference 2 Van or Goods 3.5 tonnes mgw and under Stopping  
Vehicle movement from S to N No tow / articulation Leaving the main road  
On main carriageway No skidding, jack-knifing or overturning  
Location at impact Jct Approach First impact Front Hit vehicle: 1  
Hit object in road None Off road: None  
Did not leave carr Age of Driver 30 Male  
Not hit and run Breath test Not requested  
Driver Postcode: GU146BW VRM: LM53UEE Left hand drive:

Casualty Reference: 1 Vehicle: 2 Age: 27 Female Passenger Severity: Slight  
Not a pupil Postcode GU146BW  
Seatbelt Not Applicable Cycle helmet:  
Front seat

Accidents between dates 01/08/2009 and 31/07/2012 (36) months

Selection:

Notes:

Selected using Build Query : ; Refined using Accidents within selected Polygons -RPU Statistics Request ("JP Farnborough")

110078676 22/02/2011 Time 1710 Vehicles 1 Casualties 1 Slight  
E:487030 N: 155904 First Road: A 325 Road Type Single carriageway  
Speed limit: 30 Junction Detail: Pri Drive Give way or controlled Unclassified  
Crossing: Control None Facilities: Pelican, puffin, toucan etc. Road surface Dry  
Darkness: street lights present and lit Fine without high winds  
Special Conditions at Site None Carriageway Hazards: None  
Place accident reported: At scene DfT Special Projects:

Causation

	Factor:	Participant:	Confidence:
1st:	Failed to look properly	Vehicle 1	Very Likely
2nd:			
3rd:			
4th:			
5th:			
6th:			

VEH 1 (CAR) STATIONARY AT ABBEY HOUSE ENTRANCE TURNS LEFT INTO A325 FARNBOROUGH ROAD TO TRAVEL S, FAILING TO SEE CAS 1 (PEDESTRIAN) TRAVELLING N ALONG A325 FARNBOROUGH ROAD. CAS 1 ROLLS OVER BONNET AND IS CARRIED OUT INTO THE ROAD.

Occurred on A325 FARNBOROUGH ROAD AT JUNCTION WITH ABBEY HOUSE CAR PARK, FARNBOROUGH, HAMPSHIRE

Vehicle Reference 1 Car Turning left  
Vehicle movement from E to S No tow / articulation Leaving the main road  
On main carriageway No skidding, jack-knifing or overturning  
Location at impact Mid Junction - on roundabout or 1 First impact Front Hit vehicle:  
Hit object in road None Off road: None  
Did not leave carr Age of Driver 21 Female  
Not hit and run Breath test Negative  
Driver Postcode: GU528QX VRM: Y399BDP Left hand drive:

Casualty Reference: 1 Vehicle: 1 Age: 36 Female Pedestrian Severity: Slight  
Not a pupil Postcode GU166JH  
Seatbelt Not Applicable Cycle helmet:  
Within 50m ped crossing N bound  
Driver's nearside



Accidents between dates 01/08/2009 and 31/07/2012 (36) months

**Selection:**

**Notes:**

Selected using Build Query : ; Refined using Accidents within selected Polygons -RPU Statistics Request ("JP Farnborough")

110083395 25/02/2011 Time 1730 Vehicles 2 Casualties 1 Slight  
E:488143 N: 151788 First Road: U Road Type Single carriageway  
Speed limit: 30 Junction Detail: T & Stag Jct Give way or controlled Unclassified  
Crossing: Control None Facilities: None within 50m Road surface Dry  
Darkness: street lights present and lit Fine without high winds  
Special Conditions at Site None Carriageway Hazards: None  
Place accident reported: Elsewhere DfT Special Projects:

**Causation**

	Factor:	Participant:	Confidence:
1st:	Failed to look properly	Vehicle 2	Very Likely
2nd:			
3rd:			
4th:			
5th:			
6th:			

VEH 2 (VAN) TRAVELLING NE ALONG GOVERNMENT ROAD TURNS RIGHT INTO GOLD LANE FAILING TO GIVEWAY TO VEH 1 (M/CYCLE) TRAVELLING SW ALONG GOVERNMENT ROAD AND COLLIDES.  
Occurred on GOVERNMENT ROAD AT JUNCTION WITH GOLD LANE, ALDERSHOT, HAMPSHIRE

Vehicle Reference 1 Motor Cycle over 125 cc and up to 500cc Going ahead other  
Vehicle movement from NE to SW No tow / articulation Leaving the main road  
On main carriageway No skidding, jack-knifing or overturning  
Location at impact Jct Approach First impact Front Hit vehicle: 2  
Hit object in road None Off road: None  
Did not leave carr Age of Driver 20 Male  
Not hit and run  
Driver Postcode: GU126NE VRM: KE53MFU Left hand drive:

Casualty Reference: 1 Vehicle: 1 Age: 20 Male Driver/rider Severity: Slight  
Not a pupil Postcode GU126NE  
Seatbelt Not Applicable Cycle helmet:

Vehicle Reference 2 Van or Goods 3.5 tonnes mgw and under Turning right  
Vehicle movement from SW to SE No tow / articulation Leaving the main road  
On main carriageway No skidding, jack-knifing or overturning  
Location at impact Mid Junction - on roundabout or 1 First impact Nearside Hit vehicle: 1  
Hit object in road None Off road: None  
Did not leave carr Age of Driver 50 Male  
Not hit and run  
Driver Postcode: GU147AU VRM: JGR874 Left hand drive:

Accidents between dates 01/08/2009 and 31/07/2012 (36) months

Selection:

Notes:

Selected using Build Query : ; Refined using Accidents within selected Polygons -RPU Statistics Request ("JP Farnborough")

110088435 01/03/2011 Time 1352 Vehicles 2 Casualties 1 Slight  
E:487008 N: 155719 First Road: A 325 Road Type 1  
Speed limit: 30 Junction Detail: Roundabout Give way or controlled B 3014  
Crossing: Control None Facilities: None within 50m Road surface Dry  
Daylight:street lights present Fine without high winds  
Special Conditions at Site None Carriageway Hazards: None  
Place accident reported: At scene DfT Special Projects:

Causation

	Factor:	Participant:	Confidence:
1st:	Failed to judge other persons path or speed	Vehicle 1	Very Likely
2nd:			
3rd:			
4th:			
5th:			
6th:			

VEH 1 (CAR) TRAVELLING N ALONG A325 FARNBOROUGH ROAD FAILS TO JUDGE BRAKING DISTANCE FROM VEH 2 (M/CYCLE) IN FRONT SLOWING FOR GIVE WAY ON LEFT FILTER LANE AND COLLIDES INTO REAR OF VEH 2.

Occurred on A325 FARNBOROUGH ROAD AT JUNCTION WITH B3014 VICTORIA ROAD, FARNBOROUGH, HAMPSHIRE

Vehicle Reference 1 Car Stopping  
Vehicle movement from S to W No tow / articulation Leaving the main road  
On main carriageway No skidding, jack-knifing or overturning  
Location at impact Jct Approach First impact Front Hit vehicle: 2  
Hit object in road None Off road: None  
Did not leave carr Age of Driver 44 Female  
Not hit and run Breath test Negative  
Driver Postcode: GU146RW VRM: S920NNH Left hand drive:

Vehicle Reference 2 Motor Cycle over 125 cc and up to 500cc Stopping  
Vehicle movement from S to W No tow / articulation Leaving the main road  
On main carriageway No skidding, jack-knifing or overturning  
Location at impact Jct Approach First impact Back Hit vehicle: 1  
Hit object in road None Off road: None  
Did not leave carr Age of Driver 57 Male  
Not hit and run Breath test Negative  
Driver Postcode: GU148QF VRM: M95GPL Left hand drive:

Casualty Reference: 1 Vehicle: 2 Age: 14 Male Passenger Severity: Slight  
Not a pupil Postcode GU148QF  
Seatbelt Not Applicable Cycle helmet:  
Not car passenger

Accidents between dates 01/08/2009 and 31/07/2012 (36) months

Selection:

Notes:

Selected using Build Query : ; Refined using Accidents within selected Polygons -RPU Statistics Request ("JP Farnborough")

110097344 07/03/2011 Time 1550 Vehicles 2 Casualties 1 Slight  
E:486917 N: 150862 First Road: U Road Type Single carriageway  
Speed limit: 30 Junction Detail: T & Stag Jct Give way or controlled Unclassified  
Crossing: Control None Facilities: None within 50m Road surface Dry  
Daylight:street lights present Fine without high winds  
Special Conditions at Site None Carriageway Hazards: None  
Place accident reported: At scene DfT Special Projects:

Causation

	Factor:	Participant:	Confidence:
1st:	Failed to look properly	Vehicle 1	Very Likely
2nd:	Distraction outside vehicle	Vehicle 1	Possible
3rd:			
4th:			
5th:			
6th:			

VEH 1 (CAR) TRAVELLING NW ALONG PARSONS CLOSE TURNS RIGHT ONTO ORDANANCE ROAD FAILING TO GIVEWAY TO VEH 2 (CAR) TRAVELLING SW ALONG ORDANANCE AND COLLIDES.

Occurred on ORDANANCE ROAD AT JUNCTION WITH PARSONS CLOSE, ALDERSHOT, HAMPSHIRE

Vehicle Reference 1 Car Turning right  
Vehicle movement from SE to NE No tow / articulation Leaving the main road  
On main carriageway No skidding, jack-knifing or overturning  
Location at impact Mid Junction - on roundabout or 1 First impact Front Hit vehicle: 2  
Hit object in road None Off road: None  
Did not leave carr Age of Driver 23 Male  
Not hit and run Breath test Negative  
Driver Postcode: SW196AR VRM: HG03VNW Left hand drive:

Vehicle Reference 2 Car Going ahead other  
Vehicle movement from NE to SW No tow / articulation Leaving the main road  
On main carriageway No skidding, jack-knifing or overturning  
Location at impact Mid Junction - on roundabout or 1 First impact Front Hit vehicle: 1  
Hit object in road None Off road: None  
Did not leave carr Age of Driver 60 Female  
Not hit and run Breath test Negative  
Driver Postcode: GU466QE VRM: R616WLY Left hand drive:

Casualty Reference: 1 Vehicle: 2 Age: 60 Female Driver/rider Severity: Slight  
Not a pupil Postcode GU466QE  
Seatbelt Not Applicable Cycle helmet:

Accidents between dates 01/08/2009 and 31/07/2012 (36) months

Selection:

Notes:

Selected using Build Query : ; Refined using Accidents within selected Polygons -RPU Statistics Request ("JP Farnborough")

110099024 08/03/2011 Time 1845 Vehicles 2 Casualties 1 Slight  
E:487169 N: 157357 First Road: A 325 Road Type 1  
Speed limit: 30 Junction Detail: Roundabout Give way or controlled B 3272  
Crossing: Control None Facilities: None within 50m Road surface Dry  
Darkness: street lights present and lit Fine without high winds  
Special Conditions at Site None Carriageway Hazards: None  
Place accident reported: Elsewhere DfT Special Projects:

Causation

	Factor:	Participant:	Confidence:
1st:	Failed to look properly	Vehicle 2	Very Likely
2nd:	Disobeyed Give Way or Stop sign or markings	Vehicle 2	Possible
3rd:			
4th:			
5th:			
6th:			

VEH 2 (CAR) TRAVELLING E ALONG B3272 HAWLEY LANE ENTERS RBT FAILING TO GIVE WAY TO VEH 1 (P/CYCLE) TRAVELLING N AROUND RBT AND COLLIDES WITH REAR WHEEL OF VEH 2 CAUSING THE RIDER TO COME OFF.

Occurred on A325 FARNBOROUGH ROAD AT JUNCTION WITH B3272 HAWLEY LANE, FARNBOROUGH, HAMPSHIRE

Vehicle Reference 1 Pedal Cycle Going ahead right bend  
Vehicle movement from S to N No tow / articulation Leaving the main road  
On main carriageway No skidding, jack-knifing or overturning  
Location at impact Mid Junction - on roundabout or 1 First impact Back Hit vehicle: 2  
Hit object in road None Off road: None  
Did not leave carr Age of Driver 36 Male  
Not hit and run Driver not contacted  
Driver Postcode: GU166SJ VRM: Left hand drive:

Casualty Reference: 1 Vehicle: 1 Age: 36 Male Driver/rider Severity: Slight  
Not a pupil Postcode GU166SJ  
Seatbelt Not Applicable Cycle helmet:

Vehicle Reference 2 Car Going ahead other  
Vehicle movement from W to E No tow / articulation Leaving the main road  
On main carriageway No skidding, jack-knifing or overturning  
Location at impact Entering roundabout First impact Front Hit vehicle: 1  
Hit object in road None Off road: None  
Did not leave carr Age of Driver Not traced  
Hit and run Driver not contacted  
Driver Postcode: 1 VRM: Left hand drive:

Accidents between dates 01/08/2009 and 31/07/2012 (36) months

Selection:

Notes:

Selected using Build Query : ; Refined using Accidents within selected Polygons -RPU Statistics Request ("JP Farnborough")

110101929 10/03/2011 Time 1800 Vehicles 4 Casualties 2 Slight  
E:486133 N: 150678 First Road: U Road Type Single carriageway  
Speed limit: 30 Junction Detail: Crossroads Automatic traffic signal Unclassified  
Crossing: Control None Facilities: None within 50m Road surface Dry  
Daylight:street lights present Fine without high winds  
Special Conditions at Site None Carriageway Hazards: None  
Place accident reported: At scene DfT Special Projects:

Causation

	Factor:	Participant:	Confidence:
1st:	Illness or disability, mental or physical	Vehicle 1	Very Likely
2nd:			
3rd:			
4th:			
5th:			
6th:			

VEH 1 (CAR) TRAVELLING S ALONG GROSVENOR ROAD, DRIVER BLACKS OUT COLLIDING INTO VEH 2 (CAR) PARKED ON NEARSIDE LANE, REBOUNDS INTO REAR OF VEH 3 (CAR) STATIONARY AT RED TRAFFIC SIGNAL SHUNTING VEH 3 INTO VEH 4 (CAR) IN FRONT.

Occurred on GROSVENOR ROAD AT JUNCTION WITH NELSON STREET, ALDERSHOT, HAMPSHIRE

Vehicle Reference 1 Car Going ahead other  
Vehicle movement from S to N No tow / articulation Leaving the main road  
On main carriageway No skidding, jack-knifing or overturning  
Location at impact Jct Approach First impact Nearside Hit vehicle: 2  
Hit object in road None Off road: None  
Did not leave carr Age of Driver 40 Male  
Not hit and run Breath test Negative  
Driver Postcode: GU113XF VRM: G14JLB Left hand drive:

Casualty Reference: 1 Vehicle: 1 Age: 40 Male Driver/rider Severity: Slight  
Not a pupil Postcode GU113XF  
Seatbelt Not Applicable Cycle helmet:

Vehicle Reference 2 Car Parked  
Vehicle movement from Park to Parked No tow / articulation Leaving the main road  
On main carriageway No skidding, jack-knifing or overturning  
Location at impact Jct Approach First impact Offside Hit vehicle: 1  
Hit object in road None Off road: None  
Did not leave carr Age of Driver 22 Female  
Not hit and run Breath test Negative  
Driver Postcode: GU111DL VRM: DV05YWG Left hand drive:

Accidents between dates 01/08/2009 and 31/07/2012 (36) months

Selection:

Notes:

Selected using Build Query : ; Refined using Accidents within  
selected Polygons -RPU Statistics Request ("JP Farnborough")

Vehicle Reference 3 Car Going ahead but held up  
Vehicle movement from N to S No tow / articulation Leaving the main road  
On main carriageway No skidding, jack-knifing or overturning  
Location at impact Jct Approach First impact Back Hit vehicle: 1  
Hit object in road None Off road: None  
Did not leave carr Age of Driver 38 Male  
Not hit and run Breath test Negative  
Driver Postcode: GU113AA VRM: L945WNJ Left hand drive:

Casualty Reference: 2 Vehicle: 3 Age: 38 Male Driver/rider Severity: Slight  
Not a pupil Postcode GU113AA  
Seatbelt Not Applicable Cycle helmet:

Vehicle Reference 4 Car Going ahead but held up  
Vehicle movement from N to S No tow / articulation Leaving the main road  
On main carriageway No skidding, jack-knifing or overturning  
Location at impact Jct Approach First impact Back Hit vehicle: 3  
Hit object in road None Off road: None  
Did not leave carr Age of Driver 22 Female  
Not hit and run Breath test Negative  
Driver Postcode: GU112EQ VRM: RE60ZEZ Left hand drive:

Accidents between dates 01/08/2009 and 31/07/2012 (36) months

Selection:

Notes:

Selected using Build Query : ; Refined using Accidents within selected Polygons -RPU Statistics Request ("JP Farnborough")

110104672 07/03/2011 Time 1500 Vehicles 2 Casualties 2 Slight  
E:487111 N: 154725 First Road: A 325 Road Type Single carriageway  
Speed limit: 30 Junction Detail: Crossroads Automatic traffic signal B 3403  
Crossing: Control None Facilities: None within 50m Road surface Dry  
Daylight:street lights present Fine without high winds  
Special Conditions at Site None Carriageway Hazards: None  
Place accident reported: Elsewhere DfT Special Projects:

Causation

	Factor:	Participant:	Confidence:
1st:	Failed to judge other persons path or speed	Vehicle 2	Very Likely
2nd:	Following too close	Vehicle 2	Possible
3rd:			
4th:			
5th:			
6th:			

VEH 1 (CAR) TRAVELLING S ALONG A325 FARNBOROUGH ROAD, USES LEFT TURN FILTER LANE FOR B3403 BOUNDARY ROAD, SLOWS TO CHECK FOR TRAFFIC WHEN VEH 2 (CAR) BEHIND FAILS TO SLOW AND COLLIDES INTO REAR OF VEH 1.

Occurred on A325 FARNBOROUGH ROAD AT JUNCTION WITH BOUNDARY ROAD, FARNBOROUGH, HAMPSHIRE

Vehicle Reference 1 Car Turning left  
Vehicle movement from N to E No tow / articulation Leaving the main road  
On main carriageway No skidding, jack-knifing or overturning  
Location at impact Mid Junction - on roundabout or 1 First impact Back Hit vehicle: 2  
Hit object in road None Off road: None  
Did not leave carr Age of Driver 42 Female  
Not hit and run Breath test Not requested  
Driver Postcode: GU113HW VRM: RE52JYF Left hand drive:

Casualty Reference: 1 Vehicle: 1 Age: 42 Female Driver/rider Severity: Slight  
Not a pupil Postcode GU113HW  
Seatbelt Not Applicable Cycle helmet:

Casualty Reference: 2 Vehicle: 1 Age: 16 Female Passenger Severity: Slight  
Not a pupil Postcode GU113HW  
Seatbelt Not Applicable Cycle helmet:

Front seat

Vehicle Reference 2 Car Turning left  
Vehicle movement from N to E No tow / articulation Leaving the main road  
On main carriageway No skidding, jack-knifing or overturning  
Location at impact Mid Junction - on roundabout or 1 First impact Front Hit vehicle: 1  
Hit object in road None Off road: None  
Did not leave carr Age of Driver Female  
Not hit and run Breath test Not requested  
Driver Postcode: 1 VRM: RE52JYF Left hand drive:

Accidents between dates 01/08/2009 and 31/07/2012 (36) months

**Selection:**

**Notes:**

Selected using Build Query : ; Refined using Accidents within selected Polygons -RPU Statistics Request ("JP Farnborough")

110105072 12/03/2011 Time 1800 Vehicles 1 Casualties 1 Serious  
E:488272 N: 153566 First Road: A 3011 Road Type Dual carriageway  
Speed limit: 40 Junction Detail: Not within 20m of junction  
Crossing: Control None Facilities: None within 50m Road surface Dry  
Darkness: street lights present and lit Fine without high winds  
Special Conditions at Site None Carriageway Hazards: None  
Place accident reported: At scene DfT Special Projects:

**Causation**

	Factor:	Participant:	Confidence:
1st:	Poor turn or manoeuvre	Vehicle 1	Possible
2nd:	Loss of control	Vehicle 1	Possible
3rd:	Careless/Reckless/In a hurry	Vehicle 1	
4th:			
5th:			
6th:			

VEH 1 (M/CYCLE) TRAVELLING SE ALONG A3011 HOLLY BUSH LANE, RIDER FAILS TO NEGOTIATE A SWEEPING LEFT HAND BEND, LOSES CONTROL, LEAVES CARRIAGEWAY TO OFFSIDE AND COLLIDES WITH CENTRAL BARRIER.

Occurred on A3011 HOLLY BUSH LANE 83 METRES SOUTHWEST FROM LYNCHFORD ROAD, FARNBOROUGH, HAMPSHIRE

Vehicle Reference 1 Motorcycle over 500cc Going ahead left bend  
Vehicle movement from NW to SE No tow / articulation Leaving the main road  
On main carriageway No skidding, jack-knifing or overturning  
Location at impact Not at, or within 20M of Jct First impact Offside Hit vehicle:  
Hit object in road None Off road: None  
O/S onto cent res Age of Driver 21 Male  
Not hit and run Breath test Not applicable  
Driver Postcode: GU170NA VRM: DK04FDZ Left hand drive:

Casualty Reference: 1 Vehicle: 1 Age: 21 Male Driver/rider Severity: Serious  
Not a pupil Postcode GU170NA  
Seatbelt Not Applicable Cycle helmet:



Accidents between dates 01/08/2009 and 31/07/2012 (36) months

Selection:

Notes:

Selected using Build Query : ; Refined using Accidents within selected Polygons -RPU Statistics Request ("JP Farnborough")

110106990 11/03/2011 Time 2245 Vehicles 2 Casualties 1 Slight  
E:486094 N: 150867 First Road: U Road Type Single carriageway  
Speed limit: 30 Junction Detail: Not within 20m of junction  
Crossing: Control None Facilities: None within 50m Road surface Dry  
Darkness: street lights present and lit Fine without high winds  
Special Conditions at Site None Carriageway Hazards: None  
Place accident reported: Elsewhere DfT Special Projects:

Causation

	Factor:	Participant:	Confidence:
1st:	Failed to look properly	Vehicle 2	Very Likely
2nd:	Poor turn or manoeuvre	Vehicle 2	Very Likely
3rd:			
4th:			
5th:			
6th:			

VEH 1 (TAXI) WAS PARKED FACING N ALONG PRINCES WAY WHILST THE DRIVER WAS WAITING FOR A FARE. VEH 2 (CAR) REVERSED FROM S TO N IN AN ATTEMPT TO PARK IN THE SPACE BEHIND VEH 1 AND COLLIDED WITH THE REAR OF VEH 1.

Occurred on PRINCES WAY OUTSIDE PRINCES HALL, ALDERSHOT, HAMPSHIRE

Vehicle Reference 1 Taxi/Private hire car Parked  
Vehicle movement from Park to Parked No tow / articulation Leaving the main road  
On main carriageway No skidding, jack-knifing or overturning  
Location at impact Not at, or within 20M of Jct First impact Back Hit vehicle: 2  
Hit object in road None Off road: None  
Did not leave carr Age of Driver 29 Male  
Not hit and run  
Driver Postcode: GU124FE VRM: V273FAE Left hand drive:

Casualty Reference: 1 Vehicle: 1 Age: 29 Male Driver/rider Severity: Slight  
Not a pupil Postcode GU124FE  
Seatbelt Not Applicable Cycle helmet:

Vehicle Reference 2 Car Reversing  
Vehicle movement from S to N No tow / articulation Leaving the main road  
On main carriageway No skidding, jack-knifing or overturning  
Location at impact Not at, or within 20M of Jct First impact Back Hit vehicle: 1  
Hit object in road None Off road: None  
Did not leave carr Age of Driver 63 Male  
Not hit and run  
Driver Postcode: GU113SL VRM: RG04CCA Left hand drive:

Accidents between dates 01/08/2009 and 31/07/2012 (36) months

Selection:

Notes:

Selected using Build Query : ; Refined using Accidents within selected Polygons -RPU Statistics Request ("JP Farnborough")

110109321 15/03/2011 Time 1730 Vehicles 3 Casualties 2 Slight  
E:486822 N: 153488 First Road: A 325 Road Type 1  
Speed limit: 30 Junction Detail: Roundabout Give way or controlled Unclassified  
Crossing: Control None Facilities: None within 50m Road surface Wet/Damp  
Daylight:street lights present Fine without high winds  
Special Conditions at Site None Carriageway Hazards: None  
Place accident reported: Elsewhere DfT Special Projects:

Causation

	Factor:	Participant:	Confidence:
1st:	Sudden braking	Vehicle 2	Possible
2nd:	Disobeyed Give Way or Stop sign or markings	Vehicle 3	Possible
3rd:			
4th:			
5th:			
6th:			

VEH 3 (CAR) TRAVELLING S ALONG A325 FARNBOROUGH ROAD ENTERS RBT FAILING TO GIVEWAY CAUSING VEH 2 (CAR) TRAVELLING SE AROUND RBT TO BRAKE SUDDENLY AND IS HIT BY VEH 1 (CAR) TRAVELLING BEHIND VEH 2.

Occurred on A325 FARNBOROUGH ROAD AT JUNCTION WITH GOVERNMENT HOUSE ROAD, FARNBOROUGH, HAMPSHIRE

Vehicle Reference 1 Car Going ahead right bend  
Vehicle movement from W to E No tow / articulation Leaving the main road  
On main carriageway No skidding, jack-knifing or overturning  
Location at impact Mid Junction - on roundabout or 1 First impact Front Hit vehicle: 2  
Hit object in road None Off road: Oth perm objects  
Nearside & rebounded Age of Driver 50 Female  
Not hit and run Breath test Not requested  
Driver Postcode: GU90QW VRM: EK03OEB Left hand drive:

Casualty Reference: 1 Vehicle: 1 Age: 50 Female Driver/rider Severity: Slight  
Not a pupil Postcode GU90QW  
Seatbelt Not Applicable Cycle helmet:

Vehicle Reference 2 Car Going ahead right bend  
Vehicle movement from W to E No tow / articulation Leaving the main road  
On main carriageway No skidding, jack-knifing or overturning  
Location at impact Mid Junction - on roundabout or 1 First impact Back Hit vehicle: 1  
Hit object in road Cent island of Rdbt Off road: Oth perm objects  
Did not leave carr Age of Driver 45 Male  
Not hit and run Breath test Not requested  
Driver Postcode: GU48RA VRM: RE06EKN Left hand drive:

Casualty Reference: 2 Vehicle: 2 Age: 17 Female Passenger Severity: Slight  
Not a pupil Postcode GU90QE  
Seatbelt Not Applicable Cycle helmet:

Front seat

Accidents between dates 01/08/2009 and 31/07/2012 (36) months

Selection:

Notes:

Selected using Build Query : ; Refined using Accidents within  
selected Polygons -RPU Statistics Request ("JP Farnborough")

Vehicle Reference	3	Car		Turning left	
Vehicle movement from	N	to SE	No tow / articulation		Leaving the main road
On main carriageway				No skidding, jack-knifing or overturning	
Location at impact	Mid Junction - on roundabout or 1		First impact	Did not impact	Hit vehicle:
Hit object in road	None		Off road:	Oth perm objects	
Did not leave carr				Age of Driver	39 Male
Not hit and run		Breath test	Driver not contacted		
Driver Postcode:	GU124LU	VRM:	FN04MLE	Left hand drive:	

Accidents between dates 01/08/2009 and 31/07/2012 (36) months

Selection:

Notes:

Selected using Build Query : ; Refined using Accidents within selected Polygons -RPU Statistics Request ("JP Farnborough")

110112125 04/03/2011 Time 1230 Vehicles 2 Casualties 1 Slight  
E:485118 N: 150518 First Road: A 325 Road Type Single carriageway  
Speed limit: 30 Junction Detail: T & Stag Jct Automatic traffic signal Unclassified  
Crossing: Control None Facilities: None within 50m Road surface Dry  
Daylight:street lights present Fine without high winds  
Special Conditions at Site None Carriageway Hazards: None  
Place accident reported: Elsewhere DfT Special Projects:

Causation

	Factor:	Participant:	Confidence:
1st:	Failed to judge other persons path or speed	Vehicle 1	Very Likely
2nd:	Failed to look properly	Vehicle 1	Possible
3rd:	Following too close	Vehicle 1	Possible
4th:	Poor turn or manoeuvre	Vehicle 1	Possible
5th:			
6th:			

VEH 2 (CAR) TRAVELLING W ALONG ALEXANDRA ROAD, WAITING AT RED TRAFFIC LIGHTS WHEN VEH 2 (CAR) BEHIND FAILS TO BRAKE ENOUGH AND COLLIDES INTO REAR OF VEH 2 THEN REVERSES AND TURNS AROUND DRIVING OFF.

Occurred on A325 FARNBOROUGH ROAD AT JUNCTION WITH ALEXANDRA ROAD, ALDERSHOT, HAMPSHIRE

Vehicle Reference 1 Car Stopping  
Vehicle movement from E to W No tow / articulation Leaving the main road  
On main carriageway No skidding, jack-knifing or overturning  
Location at impact Jct Approach First impact Front Hit vehicle: 2  
Hit object in road None Off road: None  
Did not leave carr Age of Driver Not traced  
Hit and run Breath test Driver not contacted  
Driver Postcode: 1 VRM: RY03ANO Left hand drive:

Vehicle Reference 2 Car Going ahead but held up  
Vehicle movement from E to W No tow / articulation Leaving the main road  
On main carriageway No skidding, jack-knifing or overturning  
Location at impact Jct Approach First impact Back Hit vehicle: 1  
Hit object in road None Off road: None  
Did not leave carr Age of Driver 23 Male  
Not hit and run Breath test Driver not contacted  
Driver Postcode: HU128EF VRM: RY03ANO Left hand drive:

Casualty Reference: 1 Vehicle: 2 Age: 23 Male Driver/rider Severity: Slight  
Not a pupil Postcode HU128EF  
Seatbelt Not Applicable Cycle helmet:

Accidents between dates 01/08/2009 and 31/07/2012 (36) months

**Selection:**

**Notes:**

Selected using Build Query : ; Refined using Accidents within selected Polygons -RPU Statistics Request ("JP Farnborough")

110131319 30/03/2011 Time 0710 Vehicles 1 Casualties 1 Slight  
E:487731 N: 156926 First Road: A 331 Road Type Dual carriageway  
Speed limit: 70 Junction Detail: Not within 20m of junction  
Crossing: Control None Facilities: None within 50m Road surface Dry  
Daylight: no street lighting Fine without high winds  
Special Conditions at Site None Carriageway Hazards: None  
Place accident reported: At scene DfT Special Projects:

**Causation**

	Factor:	Participant:	Confidence:
1st:	Nervous/Uncertain/Panic	Vehicle 1	Possible
2nd:	Loss of control	Vehicle 1	Very Likely
3rd:			
4th:			
5th:			
6th:			

VEH 1 (CAR) TRAVELLING N ALONG A331 IN LANE 1 OVERTAKES LORRY THEN MOVES BACK INTO LANE 1. SPARKS START UNDERNEATH VEH 1 THEN IT VEERS ACROSS INTO LANE 2, COLLIDING WITH CENTRAL RESERVATION, BEFORE STOPPING IN LANE 2.

Occurred on A331 BLACKWATER VALLEY RELIEF ROAD 480 METRES SOUTH OF A331 FRIMLEY OFFSLIP FARNBOROUGH, HAMPSHIRE

Vehicle Reference 1 Car Changing lane to right  
Vehicle movement from S to NW No tow / articulation Leaving the main road  
On main carriageway No skidding, jack-knifing or overturning  
Location at impact Not at, or within 20M of Jct First impact Front Hit vehicle:  
Hit object in road None Off road: None  
Did not leave carr Age of Driver 48 Male  
Not hit and run Breath test Negative  
Driver Postcode: GU85NP VRM: Y803BPA Left hand drive:

Casualty Reference: 1 Vehicle: 1 Age: 48 Male Driver/rider Severity: Slight  
Not a pupil Postcode GU85NP  
Seatbelt Not Applicable Cycle helmet:

Accidents between dates 01/08/2009 and 31/07/2012 (36) months

Selection:

Notes:

Selected using Build Query : ; Refined using Accidents within selected Polygons -RPU Statistics Request ("JP Farnborough")

110120945 23/03/2011 Time 1012 Vehicles 2 Casualties 2 Serious  
E:486518 N: 152849 First Road: A 325 Road Type Dual carriageway  
Speed limit: 70 Junction Detail: Not within 20m of junction  
Crossing: Control None Facilities: None within 50m Road surface Dry  
Daylight:street lights present Fine without high winds  
Special Conditions at Site None Carriageway Hazards: None  
Place accident reported: At scene DfT Special Projects:

Causation

	Factor:	Participant:	Confidence:
1st:	Travelling too fast for conditions	Vehicle 1	Possible
2nd:	Failed to look properly	Vehicle 2	Possible
3rd:			
4th:			
5th:			
6th:			

VEH 2 (VAN) TRAVELLING NE ALONG A325 FARNBOROUGH ROAD IN LANE 1 MOVES INTO LANE 2 FAILING TO SEE VEH 1 (M/CYCLE) TRAVELLING IN SAME DIRECTION IN LANE 2 BELIEVED AT SPEED AND COLLIDES. RIDER AND PILLIAN ARE EJECTED FROM VEH 1 AND VEH 1 IGNITES.

Occurred on A325 FARNBOROUGH ROAD 64 METRES SOUTH WEST OF BLANFORD COTTAGES, ALDERSHOT, HAMPSHIRE

Vehicle Reference 1 Motorcycle over 500cc Going ahead other  
Vehicle movement from SW to NE No tow / articulation Leaving the main road  
On main carriageway No skidding, jack-knifing or overturning  
Location at impact Not at, or within 20M of Jct First impact Front Hit vehicle: 2  
Hit object in road None Off road: None  
Did not leave carr Age of Driver 40 Male  
Not hit and run Breath test Not applicable  
Driver Postcode: GU528TJ VRM: KEZ9679 Left hand drive:

Casualty Reference: 1 Vehicle: 1 Age: 40 Male Driver/rider Severity: Serious  
Not a pupil Postcode GU528TJ  
Seatbelt Not Applicable Cycle helmet:

Casualty Reference: 2 Vehicle: 1 Age: 30 Female Passenger Severity: Serious  
Not a pupil Postcode GU528UE  
Seatbelt Not Applicable Cycle helmet:

Not car passenger

Vehicle Reference 2 Van or Goods 3.5 tonnes mgw and under Changing lane to right  
Vehicle movement from SW to NE No tow / articulation Leaving the main road  
On main carriageway No skidding, jack-knifing or overturning  
Location at impact Not at, or within 20M of Jct First impact Back Hit vehicle: 1  
Hit object in road None Off road: None  
Did not leave carr Age of Driver 41 Male  
Not hit and run Breath test Negative  
Driver Postcode: GU102ET VRM: K531WPA Left hand drive:

Accidents between dates 01/08/2009 and 31/07/2012 (36) months

Selection:

Notes:

Selected using Build Query : ; Refined using Accidents within selected Polygons -RPU Statistics Request ("JP Farnborough")

110139612 04/04/2011 Time 1505 Vehicles 1 Casualties 1 Slight  
E:487017 N: 155427 First Road: A 325 Road Type Dual carriageway  
Speed limit: 30 Junction Detail: Not within 20m of junction  
Crossing: Control None Facilities: None within 50m Road surface Dry  
Daylight:street lights present Fine without high winds  
Special Conditions at Site None Carriageway Hazards: None  
Place accident reported: At scene DfT Special Projects:

Causation

	Factor:	Participant:	Confidence:
1st:	Careless/Reckless/In a hurry	Casualty 1	Very Likely
2nd:			
3rd:			
4th:			
5th:			
6th:			

VEH 1 (BUS) TRAVELLING N ALONG A325 FARNBOROUGH ROAD, MOVES OFF FROM BUS STOP. CAS 1 (PEDESTRIAN) RUNS AFTER BUS, FALLS ONTO CARRIAGEWAY, CAUSING VEH 1 TO THEN TRAVEL OVER RIGHT ARM OF CAS 1.

Occurred on A325 FARNBOROUGH ROAD OUTSIDE KINGSMEAD, FARNBOROUGH, HAMPSHIRE

Vehicle Reference 1 Bus or coach Starting  
Vehicle movement from S to N No tow / articulation Leaving the main road  
Bus lane No skidding, jack-knifing or overturning  
Location at impact Not at, or within 20M of Jct First impact Nearside Hit vehicle:  
Hit object in road None Off road: None  
Did not leave carr Age of Driver 56 Male  
Not hit and run Breath test Negative  
Driver Postcode: GU111TR VRM: W963JNF Left hand drive:

Casualty Reference: 1 Vehicle: 1 Age: 65 Female Pedestrian Severity: Slight  
Not a pupil Postcode GU170EG  
Seatbelt Not Applicable Cycle helmet:  
On footpath / verge E bound  
Movement U/K

Accidents between dates 01/08/2009 and 31/07/2012 (36) months

**Selection:**

**Notes:**

Selected using Build Query : ; Refined using Accidents within selected Polygons -RPU Statistics Request ("JP Farnborough")

110143382 06/04/2011 Time 2208 Vehicles 1 Casualties 1 Slight  
E:488378 N: 154184 First Road: A 331 Road Type Dual carriageway  
Speed limit: 70 Junction Detail: Not within 20m of junction  
Crossing: Control None Facilities: None within 50m Road surface Dry  
Darkness: no street lighting Fine without high winds  
Special Conditions at Site None Carriageway Hazards: None  
Place accident reported: At scene DfT Special Projects:

**Causation**

	Factor:	Participant:	Confidence:
1st:	Loss of control	Vehicle 1	Very Likely
2nd:	Exceeding speed limit	Vehicle 1	Possible
3rd:			
4th:			
5th:			
6th:			

VEH 1 (CAR) TRAVELLING S ALONG A331 LOSES CONTROL FOR UNKNOWN REASON AND LEAVES CARRIAGEWAY TO OFFSIDE COLLIDING WITH CENTRAL RESERVATION.

Occurred on A331 SOUTHBOUND OUTSIDE GASHOLDER STATION, FARNBOROUGH, HAMPSHIRE

Vehicle Reference 1 Car Going ahead other  
Vehicle movement from N to S No tow / articulation Leaving the main road  
On main carriageway No skidding, jack-knifing or overturning  
Location at impact Not at, or within 20M of Jct First impact Front Hit vehicle:  
Hit object in road None Off road: Cent crash barrier  
O/S onto cent res Age of Driver 49 Male  
Not hit and run Breath test Negative  
Driver Postcode: GU126RS VRM: LD03DVA Left hand drive:

Casualty Reference: 1 Vehicle: 1 Age: 49 Male Driver/rider Severity: Slight  
Not a pupil Postcode GU126RS  
Seatbelt Not Applicable Cycle helmet:



Accidents between dates 01/08/2009 and 31/07/2012 (36) months

**Selection:**

**Notes:**

Selected using Build Query : ; Refined using Accidents within selected Polygons -RPU Statistics Request ("JP Farnborough")

110143803 06/04/2011 Time 1500 Vehicles 1 Casualties 1 Serious  
E:486570 N: 151900 First Road: U Road Type Single carriageway  
Speed limit: 30 Junction Detail: Crossroads Automatic traffic signal Unclassified  
Crossing: Control None Facilities: None within 50m Road surface Dry  
Daylight:street lights present Fine without high winds  
Special Conditions at Site None Carriageway Hazards: None  
Place accident reported: Elsewhere DfT Special Projects:

**Causation**

	Factor:	Participant:	Confidence:
1st:	Deposit on road (eg oil, mud, chippings)	Vehicle 1	Very Likely
2nd:	Loss of control	Vehicle 1	Very Likely
3rd:			
4th:			
5th:			
6th:			

VEH 1 (M/CYCLE) TRAVELLING SW ALONG QUEENS AVENUE, ON APPROACH TO TRAFFIC LIGHTS, RIDER APPLIES FRONT AND REAR BRAKES, BUT SKIDS ON LOOSE CHIPPINGS ON ROAD SURFACE CAUSING RIDER TO FALL OFF.

Occurred on QUEENS AVENUE AT JUNCTION WITH ALISONS ROAD, ALDERSHOT, HAMPSHIRE

Vehicle Reference 1 Motor Cycle over 50 cc and up to 125cc Stopping  
Vehicle movement from NE to SW No tow / articulation Leaving the main road  
On main carriageway Skidded  
Location at impact Jct Approach First impact Offside Hit vehicle:  
Hit object in road None Off road: None  
Did not leave carr Age of Driver 36 Male  
Not hit and run Breath test Driver not contacted  
Driver Postcode: GU124AL VRM: RX10JXX Left hand drive:

Casualty Reference: 1 Vehicle: 1 Age: 36 Male Driver/rider Severity: Serious  
Not a pupil Postcode GU124AL  
Seatbelt Not Applicable Cycle helmet:

Accidents between dates 01/08/2009 and 31/07/2012 (36) months

Selection:

Notes:

Selected using Build Query : ; Refined using Accidents within selected Polygons -RPU Statistics Request ("JP Farnborough")

110150167 11/04/2011 Time 1015 Vehicles 3 Casualties 5 Slight  
E:487380 N: 157560 First Road: A 331 Road Type Dual carriageway  
Speed limit: 50 Junction Detail: Not within 20m of junction  
Crossing: Control None Facilities: None within 50m Road surface Dry  
Daylight: no street lighting Fine without high winds  
Special Conditions at Site Road works Carriageway Hazards: None  
Place accident reported: At scene DfT Special Projects:

Causation

	Factor:	Participant:	Confidence:
1st:	Poor turn or manoeuvre	Vehicle 2	Possible
2nd:	Temporary road layout (eg contraflow)	Vehicle 3	Possible
3rd:	Travelling too fast for conditions	Vehicle 3	
4th:			
5th:			
6th:			

VEH 2 (CAR) TRAVELLING SE ALONG A331 IN LANE 1, MOVES INTO LANE 2 IN FRONT OF VEH 3 (VAN) CAUSING VEH 3 TO COLLIDE INTO ITS REAR SHUNTING VEH 2 FORWARD INTO REAR OF VEH 1 (CAR).  
Occurred on A331 BLACKWATER VALLEY RELIEF ROAD 112 METRES SOUTHEAST FROM FRIMLEY OFF-SLIP, FARNBOROUGH, HAMPSHIRE

Vehicle Reference 1 Car Going ahead other  
Vehicle movement from NW to SE No tow / articulation Leaving the main road  
On main carriageway No skidding, jack-knifing or overturning  
Location at impact Not at, or within 20M of Jct First impact Back Hit vehicle: 2  
Hit object in road None Off road: None  
Did not leave carr Age of Driver 41 Male  
Not hit and run Breath test Negative  
Driver Postcode: RG248RR VRM: RY07OCW Left hand drive:

Casualty Reference: 1 Vehicle: 1 Age: 5 Male Passenger Severity: Slight  
Not a pupil Postcode RG248RR  
Seatbelt Not Applicable Cycle helmet:

Back seat

Casualty Reference: 2 Vehicle: 1 Age: 33 Female Passenger Severity: Slight  
Not a pupil Postcode RG248RR  
Seatbelt Not Applicable Cycle helmet:

Front seat

Accidents between dates 01/08/2009 and 31/07/2012 (36) months

Selection:

Notes:

Selected using Build Query : ; Refined using Accidents within selected Polygons -RPU Statistics Request ("JP Farnborough")

Vehicle Reference 2 Car Changing lane to right  
Vehicle movement from NW to SE No tow / articulation Leaving the main road  
On main carriageway No skidding, jack-knifing or overturning  
Location at impact Not at, or within 20M of Jct First impact Back Hit vehicle: 3  
Hit object in road None Off road: None  
Did not leave carr Age of Driver 33 Male  
Not hit and run Breath test Negative  
Driver Postcode: DE562BF VRM: FR10BWG Left hand drive:

Casualty Reference: 3 Vehicle: 2 Age: 33 Male Driver/rider Severity: Slight  
Not a pupil Postcode DE562BF  
Seatbelt Not Applicable Cycle helmet:

Vehicle Reference 3 Van or Goods 3.5 tonnes mgw and under Going ahead other  
Vehicle movement from NW to SE No tow / articulation Leaving the main road  
On main carriageway No skidding, jack-knifing or overturning  
Location at impact Not at, or within 20M of Jct First impact Front Hit vehicle: 2  
Hit object in road None Off road: None  
Did not leave carr Age of Driver 37 Male  
Not hit and run Breath test Negative  
Driver Postcode: GU479DX VRM: ND06FDO Left hand drive:

Casualty Reference: 4 Vehicle: 3 Age: 37 Male Driver/rider Severity: Slight  
Not a pupil Postcode GU479DX  
Seatbelt Not Applicable Cycle helmet:

Casualty Reference: 5 Vehicle: 3 Age: 11 Male Passenger Severity: Slight  
Not a pupil Postcode GU479DX  
Seatbelt Not Applicable Cycle helmet:

Front seat

Accidents between dates 01/08/2009 and 31/07/2012 (36) months

Selection:

Notes:

Selected using Build Query : ; Refined using Accidents within selected Polygons -RPU Statistics Request ("JP Farnborough")

110151023 11/04/2011 Time 1445 Vehicles 2 Casualties 1 Slight  
E:486729 N: 150605 First Road: B 3008 Road Type 2  
Speed limit: 30 Junction Detail: T & Stag Jct Give way or controlled Unclassified  
Crossing: Control None Facilities: None within 50m Road surface Dry  
Daylight:street lights present Fine without high winds  
Special Conditions at Site None Carriageway Hazards: None  
Place accident reported: Elsewhere DfT Special Projects:

Causation

	Factor:	Participant:	Confidence:
1st:	Failed to look properly	Vehicle 2	Very Likely
2nd:	Poor turn or manoeuvre	Vehicle 2	Very Likely
3rd:			
4th:			
5th:			
6th:			

VEH 2 (CAR) TURNS RIGHT OUT OF ALICE ROAD ONTO B3008 VICTORIA ROAD FAILING TO SEE VEH 1 (P/CYCLE) TRAVELLING W ON SOUTHSIDE PAVEMENT. VEH 1 TRIES TO PASS VEH 2 BUT COLLIDES. DRIVER OF VEH 2 GIVES MONEY THEN DRIVES OFF.

Occurred on B3008 VICTORIA ROAD AT JUNCTION WITH ALICE ROAD, ALDERSHOT, HAMPSHIRE

Vehicle Reference 1 Pedal Cycle Going ahead other  
Vehicle movement from E to W No tow / articulation Leaving the main road  
On main carriageway No skidding, jack-knifing or overturning  
Location at impact Mid Junction - on roundabout or 1 First impact Nearside Hit vehicle: 2  
Hit object in road None Off road: None  
Did not leave carr Age of Driver 19 Male  
Not hit and run Breath test Driver not contacted  
Driver Postcode: GU124RL VRM: Left hand drive:

Casualty Reference: 1 Vehicle: 1 Age: 19 Male Driver/rider Severity: Slight  
Not a pupil Postcode GU124RL  
Seatbelt Not Applicable Cycle helmet:

Vehicle Reference 2 Car Turning right  
Vehicle movement from S to E No tow / articulation Leaving the main road  
On main carriageway No skidding, jack-knifing or overturning  
Location at impact Mid Junction - on roundabout or 1 First impact Front Hit vehicle: 1  
Hit object in road None Off road: None  
Did not leave carr Age of Driver Female  
Hit and run Breath test Driver not contacted  
Driver Postcode: 1 VRM: Left hand drive:

Accidents between dates 01/08/2009 and 31/07/2012 (36) months

Selection:

Notes:

Selected using Build Query : ; Refined using Accidents within selected Polygons -RPU Statistics Request ("JP Farnborough")

110151828 12/04/2011 Time 1030 Vehicles 2 Casualties 1 Slight  
E:486888 N: 157380 First Road: U Road Type Single carriageway  
Speed limit: 30 Junction Detail: T & Stag Jct Give way or controlled Unclassified  
Crossing: Control None Facilities: None within 50m Road surface Dry  
Daylight:street lights present Fine without high winds  
Special Conditions at Site None Carriageway Hazards: None  
Place accident reported: At scene DfT Special Projects:

Causation

	Factor:	Participant:	Confidence:
1st:	Poor turn or manoeuvre	Vehicle 2	Very Likely
2nd:	Failed to look properly	Vehicle 2	Very Likely
3rd:	Inexperience with type of vehicle	Vehicle 1	Possible
4th:	Dazzling sun	Vehicle 1	Possible
5th:			
6th:			

VEH 1 (VAN) TRAVELLING NW ALONG HAWLEY LANE TURNS RIGHT INTO HIGHGROVE AS VEH 2 (M/CYCLE) BEHIND FAILS REALISE VEH 1 TURNING AND OVERTAKES COLLIDING INTO OFFSIDE OF VEH 1. RIDER OF VEH 2 FELL OFF.

Occurred on HAWLEY LANE AT JUNCTION WITH HIGHGROVE, FARNBOROUGH, HAMPSHIRE

Vehicle Reference 1 Van or Goods 3.5 tonnes mgw and under Turning right  
Vehicle movement from SE to NE No tow / articulation Leaving the main road  
On main carriageway No skidding, jack-knifing or overturning  
Location at impact Mid Junction - on roundabout or 1 First impact Offside Hit vehicle: 2  
Hit object in road None Off road: None  
Did not leave carr Age of Driver 43 Male  
Not hit and run Breath test Negative  
Driver Postcode: GU147LF VRM: WX05ACJ Left hand drive:

Vehicle Reference 2 Motorcycle over 500cc Overtaking moving vehicle O/S  
Vehicle movement from SE to NW No tow / articulation Leaving the main road  
On main carriageway No skidding, jack-knifing or overturning  
Location at impact Mid Junction - on roundabout or 1 First impact Front Hit vehicle: 1  
Hit object in road None Off road: None  
Did not leave carr Age of Driver 40 Male  
Not hit and run Breath test Negative  
Driver Postcode: GU148JW VRM: V84EBL Left hand drive:

Casualty Reference: 1 Vehicle: 2 Age: 40 Male Driver/rider Severity: Slight  
Not a pupil Postcode GU148JW  
Seatbelt Not Applicable Cycle helmet:

Accidents between dates 01/08/2009 and 31/07/2012 (36) months

Selection:

Notes:

Selected using Build Query : ; Refined using Accidents within selected Polygons -RPU Statistics Request ("JP Farnborough")

110158034 16/04/2011 Time 0030 Vehicles 2 Casualties 2 Serious  
E:486851 N: 155921 First Road: U Road Type Single carriageway  
Speed limit: 30 Junction Detail: T & Stag Jct Give way or controlled Unclassified  
Crossing: Control None Facilities: None within 50m Road surface Dry  
Darkness: street lights present and lit Fine without high winds  
Special Conditions at Site None Carriageway Hazards: None  
Place accident reported: At scene DfT Special Projects:

Causation

	Factor:	Participant:	Confidence:
1st:	Exceeding speed limit	Vehicle 2	Very Likely
2nd:	Poor turn or manoeuvre	Vehicle 2	Very Likely
3rd:	Inexperienced or learner driver/rider	Vehicle 2	Very Likely
4th:	Careless/Reckless/In a hurry	Vehicle 2	Very Likely
5th:			
6th:			

VEH 2 (M/CYCLE) TRAVELLING W ALONG UNION STREET AT SPEED ATTEMPTS TO OVERTAKE VEH 1 (CAR) STATIONARY ALONG UNION STREET IN FILTER LANE WAITING TO TURN RIGHT INTO STATION ENTRANCE AND COLLIDES.

Occurred on UNION STREET AT JUNCTION WITH FARNBOROUGH TRAIN STATION, FARNBOROUGH, HAMPSHIRE

Vehicle Reference 1 Car Turning right  
Vehicle movement from E to N No tow / articulation Leaving the main road  
On main carriageway No skidding, jack-knifing or overturning  
Location at impact Mid Junction - on roundabout or 1 First impact Offside Hit vehicle: 2  
Hit object in road None Off road: None  
Did not leave carr Age of Driver 26 Male  
Not hit and run Breath test Negative  
Driver Postcode: OX93YB VRM: T351CRS Left hand drive:

Casualty Reference: 1 Vehicle: 1 Age: 26 Male Driver/rider Severity: Slight  
Not a pupil Postcode OX93YB  
Seatbelt Not Applicable Cycle helmet:

Vehicle Reference 2 Motorcycle over 500cc Overtaking moving vehicle O/S  
Vehicle movement from E to W No tow / articulation Leaving the main road  
On main carriageway No skidding, jack-knifing or overturning  
Location at impact Mid Junction - on roundabout or 1 First impact Front Hit vehicle: 1  
Hit object in road None Off road: None  
Did not leave carr Age of Driver 18 Male  
Not hit and run Breath test Negative  
Driver Postcode: GU147DA VRM: W738DKJ Left hand drive:

Casualty Reference: 2 Vehicle: 2 Age: 18 Male Driver/rider Severity: Serious  
Not a pupil Postcode GU147DA  
Seatbelt Not Applicable Cycle helmet:

Accidents between dates 01/08/2009 and 31/07/2012 (36) months

**Selection:**

**Notes:**

Selected using Build Query : ; Refined using Accidents within selected Polygons -RPU Statistics Request ("JP Farnborough")

110168060 22/04/2011 Time 2150 Vehicles 2 Casualties 1 Slight  
E:486521 N: 157955 First Road: B 3272 Road Type Single carriageway  
Speed limit: 40 Junction Detail: T & Stag Jct Give way or controlled Unclassified  
Crossing: Control None Facilities: None within 50m Road surface Dry  
Darkness: street lights present and lit Fine without high winds  
Special Conditions at Site None Carriageway Hazards: None  
Place accident reported: At scene DfT Special Projects:

**Causation**

	Factor:	Participant:	Confidence:
1st:	Failed to look properly	Vehicle 1	Possible
2nd:	Failed to judge other persons path or speed	Vehicle 1	Possible
3rd:			
4th:			
5th:			
6th:			

VEH 1 (CAR) TRAVELLING NE ALONG LEY ROAD, TURNS RIGHT ONTO B3272 HAWLEY LANE FAILS TO GIVE WAY TO VEH 2 (CAR) TRAVELLING NW ALONG HAWLEY LANE AND COLLIDES.

Occurred on B3272 HAWLEY LANE AT JUNCTION WITH LEY ROAD, FARNBOROUGH, HAMPSHIRE

Vehicle Reference 1 Car Turning right  
Vehicle movement from SW to SE No tow / articulation Leaving the main road  
On main carriageway No skidding, jack-knifing or overturning  
Location at impact Mid Junction - on roundabout or 1 First impact Front Hit vehicle: 2  
Hit object in road None Off road: None  
Did not leave carr Age of Driver 19 Female  
Not hit and run Breath test Negative  
Driver Postcode: GU148JP VRM: X48GAB Left hand drive:

Vehicle Reference 2 Car Going ahead other  
Vehicle movement from SE to NW No tow / articulation Leaving the main road  
On main carriageway No skidding, jack-knifing or overturning  
Location at impact Mid Junction - on roundabout or 1 First impact Front Hit vehicle: 1  
Hit object in road None Off road: None  
Did not leave carr Age of Driver 36 Female  
Not hit and run Breath test Negative  
Driver Postcode: GU179JR VRM: Y754MBA Left hand drive:

Casualty Reference: 1 Vehicle: 2 Age: 36 Female Driver/rider Severity: Slight  
Not a pupil Postcode GU179JR  
Seatbelt Not Applicable Cycle helmet:

Accidents between dates 01/08/2009 and 31/07/2012 (36) months

**Selection:**

**Notes:**

Selected using Build Query : ; Refined using Accidents within selected Polygons -RPU Statistics Request ("JP Farnborough")

110169843 24/04/2011 Time 0252 Vehicles 1 Casualties 1 Slight  
E:487813 N: 156742 First Road: A 331 Road Type Dual carriageway  
Speed limit: 70 Junction Detail: Not within 20m of junction  
Crossing: Control None Facilities: None within 50m Road surface Dry  
Darkness: no street lighting Fine without high winds  
Special Conditions at Site None Carriageway Hazards: None  
Place accident reported: At scene DfT Special Projects:

**Causation**

	Factor:	Participant:	Confidence:
1st:	Loss of control	Vehicle 1	Possible
2nd:			
3rd:			
4th:			
5th:			
6th:			

VEH 1 (CAR) TRAVELLING NW ALONG A331 IN THE INSIDE LANE WHEN VEH 1 LOSES CONTROL FOR UNKNOWN REASON AND COLLIDES WITH CENTRAL BARRIER.

Occurred on A331 BLACKWATER VALLEY RELIEF ROAD NORTHBOUND 684 METRES SOUTH EAST OF A331 FRIMLEY OFFSLIP FARNBOROUGH, HAMPSHIRE

Vehicle Reference 1 Car Going ahead other  
Vehicle movement from SE to NE No tow / articulation Leaving the main road  
On main carriageway No skidding, jack-knifing or overturning  
Location at impact Not at, or within 20M of Jct First impact Front Hit vehicle:  
Hit object in road None Off road: Cent crash barrier  
Did not leave carr Age of Driver 20 Male  
Not hit and run Breath test Negative  
Driver Postcode: GU152LJ VRM: R33VOX Left hand drive:

Casualty Reference: 1 Vehicle: 1 Age: 23 Male Passenger Severity: Slight  
Not a pupil Postcode GU170JZ  
Seatbelt Not Applicable Cycle helmet:  
Front seat



Accidents between dates 01/08/2009 and 31/07/2012 (36) months

**Selection:**

**Notes:**

Selected using Build Query : ; Refined using Accidents within selected Polygons -RPU Statistics Request ("JP Farnborough")

110171608 25/04/2011 Time 1345 Vehicles 2 Casualties 1 Slight  
E:485672 N: 150131 First Road: B 3008 Road Type Single carriageway  
Speed limit: 30 Junction Detail: Crossroads Give way or controlled Unclassified  
Crossing: Control None Facilities: None within 50m Road surface Dry  
Daylight:street lights present Fine without high winds  
Special Conditions at Site None Carriageway Hazards: None  
Place accident reported: Elsewhere DfT Special Projects:

**Causation**

	Factor:	Participant:	Confidence:
1st:	Failed to look properly	Vehicle 2	Possible
2nd:	Failed to judge other persons path or speed	Vehicle 2	Possible
3rd:	Sudden braking	Vehicle 2	
4th:			
5th:			
6th:			

VEH 1 (CAR) TRAVELLING N ALONG AYLING HILL STATIONARY WAITING TO TURN LEFT ONTO B3008 YORK ROAD WHEN VEH 2 (CAR) BEHIND FAILS TO BRAKE ENOUGH AND COLLIDES INTO REAR OF VEH 1.  
Occurred on B3008 YORK ROAD AT JUNCTION WITH AYLING HILL, ALDERSHOT, HAMPSHIRE

Vehicle Reference 1 Car Waiting to turn left  
Vehicle movement from SE to NW No tow / articulation Leaving the main road  
On main carriageway No skidding, jack-knifing or overturning  
Location at impact Jct Approach First impact Back Hit vehicle: 2  
Hit object in road None Off road: None  
Did not leave carr Age of Driver 28 Female  
Not hit and run Breath test Driver not contacted  
Driver Postcode: GU113PH VRM: T160KCP Left hand drive:

Casualty Reference: 1 Vehicle: 1 Age: 28 Female Driver/rider Severity: Slight  
Not a pupil Postcode GU113PH  
Seatbelt Not Applicable Cycle helmet:

Vehicle Reference 2 Car Stopping  
Vehicle movement from SE to NW No tow / articulation Leaving the main road  
On main carriageway No skidding, jack-knifing or overturning  
Location at impact Jct Approach First impact Front Hit vehicle: 1  
Hit object in road None Off road: None  
Did not leave carr Age of Driver Male  
Not hit and run Breath test Driver not contacted  
Driver Postcode: SA44LL VRM: CA10FNG Left hand drive:

Accidents between dates 01/08/2009 and 31/07/2012 (36) months

Selection:

Notes:

Selected using Build Query : ; Refined using Accidents within selected Polygons -RPU Statistics Request ("JP Farnborough")

110180556 01/05/2011 Time 2249 Vehicles 1 Casualties 1 Slight  
E:486951 N: 151761 First Road: U Road Type Dual carriageway  
Speed limit: 40 Junction Detail: Roundabout Give way or controlled Unclassified  
Crossing: Control None Facilities: None within 50m Road surface Dry  
Darkness: street lights present and lit Fine without high winds  
Special Conditions at Site None Carriageway Hazards: None  
Place accident reported: At scene DfT Special Projects:

Causation

	Factor:	Participant:	Confidence:
1st:	Nervous/Uncertain/Panic	Vehicle 1	Very Likely
2nd:	Loss of control	Vehicle 1	Possible
3rd:	Distraction in vehicle	Vehicle 1	
4th:			
5th:			
6th:			

VEH 1 (M/CYCLE) TRAVELLING W ALONG ALISONS WAY APPROACHING RBT, RIDER PUTS HAND ON HAND BRAKE, AT SAME TIME RIDER SNEEZES THEN PRESSES ACCELERATOR CAUSING VEH 1 TO GO OVER RBT HITTING A SIGN THEN CAME OFF.

Occurred on ALISONS WAY AT JUNCTION WITH BULLER BARRACKS, ALDERSHOT, HAMPSHIRE

Vehicle Reference 1 Motor Cycle over 50 cc and up to 125cc Stopping  
Vehicle movement from E to W No tow / articulation Leaving the main road  
On main carriageway No skidding, jack-knifing or overturning  
Location at impact Mid Junction - on roundabout or 1 First impact Front Hit vehicle:  
Hit object in road None Off road: None  
Did not leave carr Age of Driver 18 Male  
Not hit and run Breath test Negative  
Driver Postcode: GU148SB VRM: K739UFX Left hand drive:

Casualty Reference: 1 Vehicle: 1 Age: 18 Male Driver/rider Severity: Slight  
Not a pupil Postcode GU148SB  
Seatbelt Not Applicable Cycle helmet:

Accidents between dates 01/08/2009 and 31/07/2012 (36) months

Selection:

Notes:

Selected using Build Query : ; Refined using Accidents within selected Polygons -RPU Statistics Request ("JP Farnborough")

110182133 03/05/2011 Time 0755 Vehicles 2 Casualties 1 Slight  
E:487183 N: 157269 First Road: A 325 Road Type Dual carriageway  
Speed limit: 30 Junction Detail: Not within 20m of junction  
Crossing: Control None Facilities: None within 50m Road surface Dry  
Daylight:street lights present Fine without high winds  
Special Conditions at Site None Carriageway Hazards: None  
Place accident reported: Elsewhere DfT Special Projects:

Causation

	Factor:	Participant:	Confidence:
1st:	Failed to look properly	Vehicle 2	Very Likely
2nd:	Following too close	Vehicle 2	Possible
3rd:			
4th:			
5th:			
6th:			

VEH 2 (CAR) TRAVELLING N ALONG A325 FARNBOROUGH ROAD FAILED TO LOOK PROPERLY AND COLLIDED WITH REAR OF VEH 1 (CAR) WAITING IN TRAFFIC AHEAD.

Occurred on A325 FARNBOROUGH ROAD 30 METRES SOUTH OF B3272 HAWLEY LANE, FARNBOROUGH, HAMPSHIRE

Vehicle Reference 1 Car Going ahead but held up  
Vehicle movement from S to N No tow / articulation Leaving the main road  
On main carriageway No skidding, jack-knifing or overturning  
Location at impact Not at, or within 20M of Jct First impact Back Hit vehicle: 2  
Hit object in road None Off road: None  
Did not leave carr Age of Driver 32 Male  
Not hit and run Breath test Not requested  
Driver Postcode: GU545HG VRM: WJ03KCV Left hand drive:

Casualty Reference: 1 Vehicle: 1 Age: 32 Male Driver/rider Severity: Slight  
Not a pupil Postcode GU545HG  
Seatbelt Not Applicable Cycle helmet:

Vehicle Reference 2 Car Going ahead other  
Vehicle movement from S to N No tow / articulation Leaving the main road  
On main carriageway No skidding, jack-knifing or overturning  
Location at impact Not at, or within 20M of Jct First impact Front Hit vehicle: 1  
Hit object in road None Off road: None  
Did not leave carr Age of Driver Female  
Not hit and run Breath test Not requested  
Driver Postcode: 1 VRM: Left hand drive:

Accidents between dates 01/08/2009 and 31/07/2012 (36) months

Selection:

Notes:

Selected using Build Query : ; Refined using Accidents within selected Polygons -RPU Statistics Request ("JP Farnborough")

110183632 04/05/2011 Time 0900 Vehicles 2 Casualties 1 Slight  
E:486797 N: 156875 First Road: U Road Type Single carriageway  
Speed limit: 30 Junction Detail: Not within 20m of junction  
Crossing: Control None Facilities: None within 50m Road surface Dry  
Daylight:street lights present Fine without high winds  
Special Conditions at Site None Carriageway Hazards: None  
Place accident reported: Elsewhere DfT Special Projects:

Causation

	Factor:	Participant:	Confidence:
1st:	Failed to look properly	Vehicle 1	Very Likely
2nd:	Distraction in vehicle	Vehicle 1	Very Likely
3rd:			
4th:			
5th:			
6th:			

VEH 2 (CAR) TRAVELLING W ALONG PROSPECT AVENUE IN QUEUEING TRAFFIC WAS STRUCK FROM BEHIND BY VEH 1 (CAR).

Occurred on PROSPECT AVENUE OUTSIDE NUMBER 43, FARNBOROUGH, HAMPSHIRE

Vehicle Reference 1 Car Going ahead other  
Vehicle movement from E to W No tow / articulation Leaving the main road  
On main carriageway No skidding, jack-knifing or overturning  
Location at impact Not at, or within 20M of Jct First impact Front Hit vehicle: 2  
Hit object in road None Off road: None  
Did not leave carr Age of Driver Female  
Not hit and run Breath test Driver not contacted  
Driver Postcode: 1 VRM: GY53UGT Left hand drive:

Vehicle Reference 2 Car Going ahead but held up  
Vehicle movement from E to W No tow / articulation Leaving the main road  
On main carriageway No skidding, jack-knifing or overturning  
Location at impact Not at, or within 20M of Jct First impact Back Hit vehicle: 1  
Hit object in road None Off road: None  
Did not leave carr Age of Driver 27 Female  
Not hit and run Breath test Driver not contacted  
Driver Postcode: GU526NQ VRM: WX52SMO Left hand drive:

Casualty Reference: 1 Vehicle: 2 Age: 27 Female Driver/rider Severity: Slight  
Not a pupil Postcode GU526NQ  
Seatbelt Not Applicable Cycle helmet:

Accidents between dates 01/08/2009 and 31/07/2012 (36) months

Selection:

Notes:

Selected using Build Query : ; Refined using Accidents within selected Polygons -RPU Statistics Request ("JP Farnborough")

110186136 05/05/2011 Time 2150 Vehicles 1 Casualties 1 Serious

E:486223 N: 149786 First Road: B 3007 Road Type Single carriageway

Speed limit: 30 Junction Detail: Not within 20m of junction

Crossing: Control None Facilities: None within 50m Road surface Dry

Darkness: street lights present and lit Fine without high winds

Special Conditions at Site None Carriageway Hazards: None

Place accident reported: At scene DfT Special Projects:

Causation

	Factor:	Participant:	Confidence:
1st:	Impaired by alcohol	Vehicle 1	Possible
2nd:	Loss of control	Vehicle 1	Possible
3rd:			
4th:			
5th:			
6th:			

VEH 1 (VAN) TRAVELLING S ALONG B3007 EGGAR'S HILL, LOSES CONTROL FOR UNKNOWN REASON, LEAVES CARRIAGEWAY TO OFFSIDE AND COLLIDES WITH GARDEN WALL.

Occurred on B3007 EGGAR'S HILL OUTSIDE NUMBER 10, ALDERSHOT, HAMPSHIRE

Vehicle Reference 1 Van or Goods 3.5 tonnes mgw and under Going ahead other  
 Vehicle movement from N to S No tow / articulation Leaving the main road  
 On main carriageway No skidding, jack-knifing or overturning  
 Location at impact Not at, or within 20M of Jct First impact Front Hit vehicle:  
 Hit object in road None Off road: Oth perm objects  
 O/S Age of Driver 39 Male  
 Not hit and run Breath test Not applicable  
 Driver Postcode: GU99NT VRM: W774SNK Left hand drive:

Casualty Reference: 1 Vehicle: 1 Age: 39 Male Driver/rider Severity: Serious  
 Not a pupil Postcode GU99NT  
 Seatbelt Not Applicable Cycle helmet:

Accidents between dates 01/08/2009 and 31/07/2012 (36) months

Selection:

Notes:

Selected using Build Query : ; Refined using Accidents within selected Polygons -RPU Statistics Request ("JP Farnborough")

110191439 05/05/2011 Time 1900 Vehicles 3 Casualties 1 Slight  
E:488345 N: 154020 First Road: A 331 Road Type Dual carriageway  
Speed limit: 70 Junction Detail: Not within 20m of junction  
Crossing: Control None Facilities: None within 50m Road surface Dry  
Daylight:street lights present Fine without high winds  
Special Conditions at Site None Carriageway Hazards: None  
Place accident reported: Elsewhere DfT Special Projects:

Causation

	Factor:	Participant:	Confidence:
1st:	Failed to look properly	Vehicle 2	Very Likely
2nd:	Distraction outside vehicle	Vehicle 2	Very Likely
3rd:			
4th:			
5th:			
6th:			

VEH 3 (CAR) TRAVELLING S ALONG A331 IN LANE 2, UNDERTAKES VEH 2 (CAR) TRAVELLING IN FRONT. AS VEH 3 MOVES IN FRONT OF VEH 2, DRIVER OF VEH 2 PANICS, MOVES INTO LANE 1 AND COLLIDES WITH VEH 1 (VAN) TRAVELLING IN THE SAME DIRECTION IN LANE 1.

Occurred on A331 SOUTHBOUND 200 METRES NORTH OF A331 OFFSLIP FOR A3011 LYNCHFORD ROAD, FARNBOROUGH, HAMPSHIRE

Vehicle Reference 1 Van or Goods 3.5 tonnes mgw and under Going ahead other  
Vehicle movement from N to S No tow / articulation Leaving the main road  
On main carriageway No skidding, jack-knifing or overturning  
Location at impact Not at, or within 20M of Jct First impact Offside Hit vehicle: 2  
Hit object in road None Off road: None  
Did not leave carr Age of Driver 57 Male  
Not hit and run  
Driver Postcode: GU526NG VRM: M10HER Left hand drive:

Casualty Reference: 1 Vehicle: 1 Age: 57 Male Driver/rider Severity: Slight  
Not a pupil Postcode GU526NG  
Seatbelt Not Applicable Cycle helmet:

Vehicle Reference 2 Car Changing lane to left  
Vehicle movement from N to S No tow / articulation Leaving the main road  
On main carriageway No skidding, jack-knifing or overturning  
Location at impact Not at, or within 20M of Jct First impact Nearside Hit vehicle: 1  
Hit object in road None Off road: None  
Did not leave carr Age of Driver Female  
Not hit and run  
Driver Postcode: GU67FP VRM: R97STX Left hand drive:

Accidents between dates 01/08/2009 and 31/07/2012 (36) months

Selection:

Notes:

Selected using Build Query : ; Refined using Accidents within  
selected Polygons -RPU Statistics Request ("JP Farnborough")

Vehicle Reference	3	Car		Going ahead other
Vehicle movement from	N	to S	No tow / articulation	Leaving the main road
On main carriageway			No skidding, jack-knifing or overturning	
Location at impact	Not at, or within 20M of Jct	First impact	Did not impact	Hit vehicle:
Hit object in road	None	Off road:	None	
Did not leave carr		Age of Driver		Not traced
Non-stop, not hit		Breath test	Driver not contacted	
Driver Postcode:	1	VRM:	Left hand drive:	

Accidents between dates 01/08/2009 and 31/07/2012 (36) months

Selection:

Notes:

Selected using Build Query : ; Refined using Accidents within selected Polygons -RPU Statistics Request ("JP Farnborough")

110193207 10/05/2011 Time 1000 Vehicles 2 Casualties 1 Slight  
E:487310 N: 153644 First Road: B 3403 Road Type Single carriageway  
Speed limit: 30 Junction Detail: Not within 20m of junction  
Crossing: Control None Facilities: None within 50m Road surface Dry  
Daylight:street lights present Fine without high winds  
Special Conditions at Site None Carriageway Hazards: None  
Place accident reported: At scene DfT Special Projects:

Causation

	Factor:	Participant:	Confidence:
1st:	Failed to judge other persons path or speed	Vehicle 1	Very Likely
2nd:	Distraction outside vehicle	Vehicle 1	Very Likely
3rd:			
4th:			
5th:			
6th:			

VEH 1 (CAR) TRAVELLING N ALONG B3403 ALEXANDRA ROAD, DRIVER DISTRACTED BY SHOP AND FAILED TO NOTICE VEH 2 (CAR) IN FRONT SLOWING, AND COLLIDED INTO REAR OF VEH 2.  
Occurred on B3403 ALEXANDRA ROAD OUTSIDE NUMBER 7, FARNBOROUGH, HAMPSHIRE

Vehicle Reference 1 Car Going ahead other  
Vehicle movement from S to N No tow / articulation Leaving the main road  
On main carriageway No skidding, jack-knifing or overturning  
Location at impact Not at, or within 20M of Jct First impact Front Hit vehicle: 2  
Hit object in road None Off road: None  
Did not leave carr Age of Driver 27 Male  
Not hit and run Breath test Negative  
Driver Postcode: GU168TG VRM: WN57XDE Left hand drive:

Vehicle Reference 2 Car Going ahead but held up  
Vehicle movement from S to N No tow / articulation Leaving the main road  
On main carriageway No skidding, jack-knifing or overturning  
Location at impact Not at, or within 20M of Jct First impact Back Hit vehicle: 1  
Hit object in road None Off road: None  
Did not leave carr Age of Driver 17 Male  
Not hit and run Breath test Negative  
Driver Postcode: GU166HG VRM: RX51CLJ Left hand drive:

Casualty Reference: 1 Vehicle: 2 Age: 47 Male Passenger Severity: Slight  
Not a pupil Postcode GU166HG  
Seatbelt Not Applicable Cycle helmet:  
Front seat



Accidents between dates 01/08/2009 and 31/07/2012 (36) months

**Selection:**

**Notes:**

Selected using Build Query : ; Refined using Accidents within selected Polygons -RPU Statistics Request ("JP Farnborough")

110195298 11/05/2011 Time 2332 Vehicles 2 Casualties 2 Slight  
E:487232 N: 157299 First Road: A 331 Road Type 1  
Speed limit: 30 Junction Detail: Roundabout Give way or controlled A 325  
Crossing: Control None Facilities: Pelican, puffin, toucan etc. Road surface Dry  
Darkness: street lights present and lit Fine without high winds  
Special Conditions at Site None Carriageway Hazards: None  
Place accident reported: At scene DfT Special Projects:

**Causation**

	Factor:	Participant:	Confidence:
1st:	Sudden braking	Vehicle 2	Very Likely
2nd:	Failed to judge other persons path or speed	Vehicle 1	Very Likely
3rd:			
4th:			
5th:			
6th:			

VEH 2 (CAR) TRAVELLING W ALONG A331 BLACKWATER VALLEY RELIEF ROAD FROM THE BLACKWATER SHOPPING PARK SLOWED FOR THE RBT AT FARNBOROUGH ROAD AND WAS STRUCK FROM BEHIND BY VEH 1 (CAR).

Occurred on A331 BLACKWATER VALLEY RELIEF ROAD AT JUNCTION WITH A325 FARNBOROUGH ROAD, FARNBOROUGH, HAMPSHIRE

Vehicle Reference 1 Car Stopping  
Vehicle movement from E to W No tow / articulation Leaving the main road  
On main carriageway No skidding, jack-knifing or overturning  
Location at impact Jct Approach First impact Front Hit vehicle: 2  
Hit object in road None Off road: None  
Did not leave carr Age of Driver 20 Male  
Not hit and run Breath test Negative  
Driver Postcode: GU148TD VRM: W701UEL Left hand drive:

Casualty Reference: 2 Vehicle: 1 Age: 20 Male Driver/rider Severity: Slight  
Not a pupil Postcode GU148TD  
Seatbelt Not Applicable Cycle helmet:

Vehicle Reference 2 Car Going ahead but held up  
Vehicle movement from E to W No tow / articulation Leaving the main road  
On main carriageway No skidding, jack-knifing or overturning  
Location at impact Jct Approach First impact Back Hit vehicle: 1  
Hit object in road None Off road: None  
Did not leave carr Age of Driver 18 Male  
Not hit and run Breath test Negative  
Driver Postcode: GU157RD VRM: J787DYJ Left hand drive:

Casualty Reference: 1 Vehicle: 2 Age: 18 Male Driver/rider Severity: Slight  
Not a pupil Postcode GU157RD  
Seatbelt Not Applicable Cycle helmet:

Accidents between dates 01/08/2009 and 31/07/2012 (36) months

**Selection:**

**Notes:**

Selected using Build Query : ; Refined using Accidents within selected Polygons -RPU Statistics Request ("JP Farnborough")

110206636 19/05/2011 Time 0030 Vehicles 1 Casualties 1 Slight  
E:485387 N: 150907 First Road: A 325 Road Type Single carriageway  
Speed limit: 40 Junction Detail: Roundabout Give way or controlled A 323  
Crossing: Control None Facilities: Pelican, puffin, toucan etc. Road surface Dry  
Darkness: street lights present and lit Fine without high winds  
Special Conditions at Site None Carriageway Hazards: None  
Place accident reported: At scene DfT Special Projects:

**Causation**

	Factor:	Participant:	Confidence:
1st:	Impaired by alcohol	Vehicle 1	Very Likely
2nd:	Travelling too fast for conditions	Vehicle 1	Very Likely
3rd:	Loss of control	Vehicle 1	
4th:			
5th:			
6th:			

VEH 1 (M/CYCLE) TRAVELLING SW ALONG A325 FARNBOROUGH ROAD, RIDER IS IN DRINK AND AS APPROACHES RBT LOSES CONTROL AND GOES STRAIGHT AHEAD COLLIDING WITH THE KERB AND RIDER FALLS OFF.

Occurred on A325 FARNBOROUGH ROAD AT JUNCTION WITH A323 WELINGTON AVENUE, ALDERSHOT, HAMPSHIRE

Vehicle Reference 1 Motorcycle over 500cc Going ahead other  
Vehicle movement from NE to S No tow / articulation Leaving the main road  
On main carriageway Skidded  
Location at impact Mid Junction - on roundabout or 1 First impact Front Hit vehicle:  
Hit object in road Kerb Off road: Road sign / ATS  
Straight ahead at Jun Age of Driver 39 Male  
Not hit and run Breath test Positive  
Driver Postcode: GU168NA VRM: RJ09RXZ Left hand drive:

Casualty Reference: 1 Vehicle: 1 Age: 39 Male Driver/rider Severity: Slight  
Not a pupil Postcode GU168NA  
Seatbelt Not Applicable Cycle helmet:

Accidents between dates 01/08/2009 and 31/07/2012 (36) months

Selection:

Notes:

Selected using Build Query : ; Refined using Accidents within selected Polygons -RPU Statistics Request ("JP Farnborough")

110206928 19/05/2011 Time 0905 Vehicles 1 Casualties 1 Slight  
E:486380 N: 150556 First Road: U Road Type Single carriageway  
Speed limit: 30 Junction Detail: Crossroads Give way or controlled Unclassified  
Crossing: Control None Facilities: None within 50m Road surface Dry  
Daylight:street lights present Fine without high winds  
Special Conditions at Site None Carriageway Hazards: None  
Place accident reported: At scene DfT Special Projects:

Causation

	Factor:	Participant:	Confidence:
1st:	Failed to look properly	Casualty 1	Possible
2nd:	Failed to judge vehicles path or speed	Casualty 1	Possible
3rd:	Poor turn or manoeuvre	Vehicle 1	Possible
4th:	Failed to look properly	Vehicle 1	Possible
5th:			
6th:			

VEH 1 (CAR) TRAVELLING E ALONG BIRCHETT ROAD TURNS RIGHT, MAYBE CUTTING THE CORNER SLIGHTLY AND COLLIDES WITH CAS 1 (PEDESTRIAN) TRAVELLING W ACROSS GORDON ROAD. IT IS UNCLEAR WHETHER VEH 1 STRUCK CAS 1 OR THE SMALL MICRO SCOOTER CAS 1 WAS ON.

Occurred on BIRCHET ROAD AT JUNCTION WITH GORDON ROAD, ALDERSHOT, HAMPSHIRE

Vehicle Reference 1 Car Turning right  
Vehicle movement from W to S No tow / articulation Leaving the main road  
On main carriageway No skidding, jack-knifing or overturning  
Location at impact Mid Junction - on roundabout or 1 First impact Front Hit vehicle:  
Hit object in road None Off road: None  
Did not leave carr Age of Driver 33 Female  
Not hit and run Breath test Negative  
Driver Postcode: GU111RJ VRM: KD58BNY Left hand drive:

Casualty Reference: 1 Vehicle: 1 Age: 3 Male Pedestrian Severity: Slight  
Not a pupil Postcode GU111HR  
Seatbelt Not Applicable Cycle helmet:

In carr elsewhere W bound

Driver's nearside

Accidents between dates 01/08/2009 and 31/07/2012 (36) months

**Selection:**

**Notes:**

Selected using Build Query : ; Refined using Accidents within selected Polygons -RPU Statistics Request ("JP Farnborough")

110207225 19/05/2011 Time 0800 Vehicles 1 Casualties 1 Slight  
E:487554 N: 155494 First Road: U Road Type Single carriageway  
Speed limit: 30 Junction Detail: T & Stag Jct Give way or controlled Unclassified  
Crossing: Control None Facilities: None within 50m Road surface Dry  
Daylight:street lights present Fine without high winds  
Special Conditions at Site None Carriageway Hazards: None  
Place accident reported: At scene DfT Special Projects:

**Causation**

	Factor:	Participant:	Confidence:
1st:	Failed to look properly	Casualty 1	Very Likely
2nd:			
3rd:			
4th:			
5th:			
6th:			

CAS 1 (PEDESTRIAN) INTENDING TO TRAVEL E ACROSS AVENUE ROAD, STOPS AT EDGE OF PAVEMENT, GETS OFF P/CYCLE. CAS 1 ACCIDENTALLY PUSHES P/CYCLE INTO VEH 1 (CAR) TRAVELLING N ALONG AVENUE ROAD AND CAS 1 IS KNOCKED OVER.

Occurred on AVENUE ROAD AT JUNCTION WITH TREGOLLS DRIVE, FARNBOROUGH, HAMPSHIRE

Vehicle Reference 1 Car Going ahead other  
Vehicle movement from S to N No tow / articulation Leaving the main road  
On main carriageway No skidding, jack-knifing or overturning  
Location at impact Mid Junction - on roundabout or 1 First impact Front Hit vehicle:  
Hit object in road None Off road: None  
Did not leave carr Age of Driver 76 Female  
Not hit and run Breath test Negative  
Driver Postcode: GU166JG VRM: P851APG Left hand drive:

Casualty Reference: 1 Vehicle: 1 Age: 9 Female Pedestrian Severity: Slight  
Not a pupil Postcode GU147AA  
Seatbelt Not Applicable Cycle helmet:  
In carr elsewhere E bound  
Driver's nearside

Accidents between dates 01/08/2009 and 31/07/2012 (36) months

**Selection:**

**Notes:**

Selected using Build Query : ; Refined using Accidents within selected Polygons -RPU Statistics Request ("JP Farnborough")

110208475 20/05/2011 Time 0745 Vehicles 1 Casualties 1 Slight  
E:485780 N: 150819 First Road: A 323 Road Type 1  
Speed limit: 40 Junction Detail: Roundabout Give way or controlled Unclassified  
Crossing: Control None Facilities: None within 50m Road surface Dry  
Daylight:street lights present Fine without high winds  
Special Conditions at Site None Carriageway Hazards: None  
Place accident reported: At scene DfT Special Projects:

**Causation**

	Factor:	Participant:	Confidence:
1st:	Inexperienced or learner driver/rider	Vehicle 1	Very Likely
2nd:			
3rd:			
4th:			
5th:			
6th:			

VEH 1 (M/CYCLE) TRAVELLING E FROM WELLING AVENUE ENTERED THE RBT AT WINGATE COURT AND LOST CONTROL CAUSING THE RIDER TO FALL.

Occurred on A323 WELLINGTON AVENUE AT JUNCTION WITH WINGATE COURT, ALDERSHOT, HAMPSHIRE

Vehicle Reference 1 Motorcycle 50cc and under Going ahead left bend  
Vehicle movement from W to NE No tow / articulation Leaving the main road  
On main carriageway No skidding, jack-knifing or overturning  
Location at impact Mid Junction - on roundabout or 1 First impact Did not impact Hit vehicle:  
Hit object in road None Off road: None  
Did not leave carr Age of Driver 30 Male  
Not hit and run Breath test Negative  
Driver Postcode: GU1 1QQ VRM: RE56VTJ Left hand drive:

Casualty Reference: 1 Vehicle: 1 Age: 30 Male Driver/rider Severity: Slight  
Not a pupil Postcode GU1 1QQ  
Seatbelt Not Applicable Cycle helmet:

Accidents between dates 01/08/2009 and 31/07/2012 (36) months

Selection:

Notes:

Selected using Build Query : ; Refined using Accidents within selected Polygons -RPU Statistics Request ("JP Farnborough")

110209231 20/05/2011 Time 1330 Vehicles 2 Casualties 2 Serious  
E:486952 N: 150515 First Road: A 323 Road Type Single carriageway  
Speed limit: 30 Junction Detail: T & Stag Jct Give way or controlled Unclassified  
Crossing: Control None Facilities: None within 50m Road surface Dry  
Daylight:street lights present Fine without high winds  
Special Conditions at Site None Carriageway Hazards: None  
Place accident reported: At scene DfT Special Projects:

Causation

	Factor:	Participant:	Confidence:
1st:	Disobeyed Give Way or Stop sign or markings	Vehicle 2	Possible
2nd:	Emergency vehicle on call	Vehicle 1	Very Likely
3rd:			
4th:			
5th:			
6th:			

VEH 2 (CAR) TRAVELLING SW ALONG REDAN ROAD TURNED RIGHT INTO THE A323 HIGH STREET INTO THE PATH OF VEH 1 (POLICE CAR) WHICH WAS TRAVELLING SE ALONG HIGH STREET ON AN EMERGENCY CALL. VEH 1 CONSEQUENTLY STRUCK THE OFFSIDE OF VEH 2.

Occurred on A323 HIGH STREET AT JUNCTION WITH REDAN ROAD, ALDERSHOT, HAMPSHIRE

Vehicle Reference 1 Car Going ahead other  
Vehicle movement from NW to SE No tow / articulation Leaving the main road  
On main carriageway No skidding, jack-knifing or overturning  
Location at impact Jct Approach First impact Front Hit vehicle: 2  
Hit object in road None Off road: None  
Did not leave carr Age of Driver 35 Male  
Not hit and run Breath test Negative  
Driver Postcode: GU147LF VRM: HX57UNS Left hand drive:

Casualty Reference: 1 Vehicle: 1 Age: 30 Male Passenger Severity: Slight  
Not a pupil Postcode GU147LF  
Seatbelt Not Applicable Cycle helmet:

Front seat

Vehicle Reference 2 Car Going ahead other  
Vehicle movement from NE to NW No tow / articulation Leaving the main road  
On main carriageway No skidding, jack-knifing or overturning  
Location at impact Mid Junction - on roundabout or r First impact Front Hit vehicle: 1  
Hit object in road None Off road: None  
Did not leave carr Age of Driver 82 Male  
Not hit and run Breath test Negative  
Driver Postcode: GU111BB VRM: S339MJH Left hand drive:

Casualty Reference: 2 Vehicle: 2 Age: 82 Male Driver/rider Severity: Serious  
Not a pupil Postcode GU111BB  
Seatbelt Not Applicable Cycle helmet:

Accidents between dates 01/08/2009 and 31/07/2012 (36) months

Selection:

Notes:

Selected using Build Query : ; Refined using Accidents within selected Polygons -RPU Statistics Request ("JP Farnborough")

110214676 24/05/2011 Time 0820 Vehicles 3 Casualties 2 Slight  
E:488364 N: 153815 First Road: A 331 Road Type Dual carriageway  
Speed limit: 70 Junction Detail: Slip Road Give way or controlled A 3011  
Crossing: Control None Facilities: None within 50m Road surface Dry  
Daylight: no street lighting Fine without high winds  
Special Conditions at Site None Carriageway Hazards: None  
Place accident reported: At scene DfT Special Projects:

Causation

	Factor:	Participant:	Confidence:
1st:	Road layout (eg bend, hill etc.)	Vehicle 1	Possible
2nd:	Travelling too fast for conditions	Vehicle 1	Possible
3rd:	Failed to judge other persons path or speed	Vehicle 1	Possible
4th:	Failed to look properly	Vehicle 1	Possible
5th:			
6th:			

VEH 1 (CAR) TRAVELLING S ALONG A331 BLACKWATER VALLEY RELIEF ROAD WHEN A HGV MOVED INTO THE LANE FURTHER AHEAD. VEH 1 THEN COLLIDED WITH REAR OF SLOWING VEH 2 (CAR) IN FRONT WHICH WAS PUSHED INTO INTO REAR OF SLOWING VEH 3 (CAR) IN FRONT.

Occurred on A331 BLACKWATER VALLEY RELIEF ROAD AT JUNCTION WITH A3011 LYNCHFORD ROAD, FARNBOROUGH, HAMPSHIRE

Vehicle Reference 1 Car Going ahead other  
Vehicle movement from N to S No tow / articulation Leaving the main road  
On main carriageway No skidding, jack-knifing or overturning  
Location at impact Cleared junction or waiting/parke First impact Front Hit vehicle: 2  
Hit object in road None Off road: None  
Did not leave carr Age of Driver 47 Female  
Not hit and run  
Driver Postcode: GU149DA VRM: FL58VGF Left hand drive:

Casualty Reference: 1 Vehicle: 1 Age: 47 Female Driver/rider Severity: Slight  
Not a pupil Postcode GU149DA  
Seatbelt Not Applicable Cycle helmet:

Vehicle Reference 2 Car Stopping  
Vehicle movement from N to S No tow / articulation Leaving the main road  
On main carriageway No skidding, jack-knifing or overturning  
Location at impact Cleared junction or waiting/parke First impact Back Hit vehicle: 1  
Hit object in road None Off road: None  
Did not leave carr Age of Driver 33 Male  
Not hit and run  
Driver Postcode: SL12AT VRM: RA06KZC Left hand drive:

Casualty Reference: 2 Vehicle: 2 Age: 33 Male Driver/rider Severity: Slight  
Not a pupil Postcode SL12AT  
Seatbelt Not Applicable Cycle helmet:

Accidents between dates 01/08/2009 and 31/07/2012 (36) months

Selection:

Notes:

Selected using Build Query : ; Refined using Accidents within selected Polygons -RPU Statistics Request ("JP Farnborough")

Vehicle Reference 3 Car Stopping  
Vehicle movement from N to S No tow / articulation Leaving the main road  
On main carriageway No skidding, jack-knifing or overturning  
Location at impact Cleared junction or waiting/parke First impact Back Hit vehicle: 2  
Hit object in road None Off road: None  
Did not leave carr Age of Driver 34 Female  
Not hit and run Breath test Negative  
Driver Postcode: GU148BA VRM: VW06CYY Left hand drive:

110219795 27/05/2011 Time 1203 Vehicles 1 Casualties 1 Slight  
E:486841 N: 149906 First Road: U Road Type Single carriageway  
Speed limit: 30 Junction Detail: Not within 20m of junction  
Crossing: Control None Facilities: None within 50m Road surface Dry  
Daylight:street lights present Fine without high winds  
Special Conditions at Site None Carriageway Hazards: None  
Place accident reported: At scene DfT Special Projects:

Causation

	Factor:	Participant:	Confidence:
1st:	Aggressive driving	Vehicle 1	Very Likely
2nd:	Travelling too fast for conditions	Vehicle 1	Possible
3rd:	Traffic calming (eg speed cushions etc.)	Vehicle 1	Possible
4th:	Deposit on road (eg oil, mud, chippings)	Vehicle 1	Possible
5th:			
6th:			

VEH 1 (M/CYCLE) TRAVELLING SE ALONG CHURCH LANE EAST RODE AROUND A ROAD HUMP, LOSING CONTROL CAUSING RIDER TO LAY DOWN VEH AND SKID ALONG THE ROAD.

Occurred on CHURCH LANE EAST OUTSIDE NUMBER 104, ALDERSHOT, HAMPSHIRE

Vehicle Reference 1 Motorcycle over 500cc Going ahead other  
Vehicle movement from NW to SE No tow / articulation Leaving the main road  
On main carriageway Skidded  
Location at impact Not at, or within 20M of Jct First impact Front Hit vehicle:  
Hit object in road Bollard / Refuge Off road: None  
Nearside Age of Driver 23 Male  
Not hit and run Breath test Not requested  
Driver Postcode: GU124HS VRM: YA06OFS Left hand drive:  
  
Casualty Reference: 1 Vehicle: 1 Age: 23 Male Driver/rider Severity: Slight  
Not a pupil Postcode GU124HS  
Seatbelt Not Applicable Cycle helmet:



Accidents between dates 01/08/2009 and 31/07/2012 (36) months

Selection:

Notes:

Selected using Build Query : ; Refined using Accidents within selected Polygons -RPU Statistics Request ("JP Farnborough")

110223536 29/05/2011 Time 2256 Vehicles 1 Casualties 1 Slight  
E:487086 N: 154718 First Road: A 325 Road Type Single carriageway  
Speed limit: 30 Junction Detail: Crossroads Automatic traffic signal Unclassified  
Crossing: Control None Facilities: Pelican, puffin, toucan etc. Road surface Dry  
Darkness: street lights present and lit Fine without high winds  
Special Conditions at Site None Carriageway Hazards: None  
Place accident reported: At scene DfT Special Projects:

Causation

	Factor:	Participant:	Confidence:
1st:	Poor turn or manoeuvre	Vehicle 1	Very Likely
2nd:	Careless/Reckless/In a hurry	Vehicle 1	Possible
3rd:	Inexperienced or learner driver/rider	Vehicle 1	
4th:			
5th:			
6th:			

VEH 1 (M/CYCLE) TRAVELLING S ALONG A325 FARNBOROUGH ROAD APPROACHING JUNCTION, TURNS RIGHT AND LOSES CONTROL AT LOW SPEED AND RIDER FALLS OFF.

Occurred on A325 FARNBOROUGH ROAD AT JUNCTION WITH FOWLER AVENUE, FARNBOROUGH, HAMPSHIRE

Vehicle Reference 1 Motorcycle 50cc and under Turning right  
Vehicle movement from N to W No tow / articulation Leaving the main road  
On main carriageway No skidding, jack-knifing or overturning  
Location at impact Mid Junction - on roundabout or 1 First impact Offside Hit vehicle:  
Hit object in road None Off road: None  
Did not leave carr Age of Driver 20 Male  
Not hit and run Breath test Negative  
Driver Postcode: GU146AF VRM: VX51MXM Left hand drive:

Casualty Reference: 1 Vehicle: 1 Age: 20 Male Driver/rider Severity: Slight  
Not a pupil Postcode GU146AF  
Seatbelt Not Applicable Cycle helmet:

Accidents between dates 01/08/2009 and 31/07/2012 (36) months

**Selection:**

**Notes:**

Selected using Build Query : ; Refined using Accidents within selected Polygons -RPU Statistics Request ("JP Farnborough")

110225478 31/05/2011 Time 1420 Vehicles 2 Casualties 1 Slight  
E:487277 N: 151000 First Road: U Road Type Single carriageway  
Speed limit: 30 Junction Detail: Not within 20m of junction  
Crossing: Control None Facilities: None within 50m Road surface Dry  
Daylight:street lights present Fine without high winds  
Special Conditions at Site None Carriageway Hazards: None  
Place accident reported: At scene DfT Special Projects:

**Causation**

	Factor:	Participant:	Confidence:
1st:	Distraction outside vehicle	Vehicle 1	Possible
2nd:	Distraction outside vehicle	Vehicle 2	Possible
3rd:			
4th:			
5th:			
6th:			

VEH 1 (GOODS VEH) TRAVELLING SW ALONG ORDNANCE ROAD WHEN SOME CHILDREN RAN OUT INFRONT OF VEH 1 PLAYING CHICKEN. VEH 1 BRAKED BUT VEH 2 (CAR) BEHIND WAS UNABLE TO REACT QUICK ENOUGH AND COLLIDES INTO REAR OF VEH 1.

Occurred on ORDNANCE ROAD OUTSIDE NUMBER 7, ALDERSHOT, HAMPSHIRE

Vehicle Reference 1 Goods 7.5 tonnes mgw and over Stopping  
Vehicle movement from NE to SW Single trailer Leaving the main road  
On main carriageway No skidding, jack-knifing or overturning  
Location at impact Not at, or within 20M of Jct First impact Back Hit vehicle: 2  
Hit object in road None Off road: None  
Did not leave carr Age of Driver 49 Male  
Not hit and run Breath test Negative  
Driver Postcode: PO208AN VRM: GN05JWW Left hand drive:

Vehicle Reference 2 Car Stopping  
Vehicle movement from NE to SW No tow / articulation Leaving the main road  
On main carriageway No skidding, jack-knifing or overturning  
Location at impact Not at, or within 20M of Jct First impact Front Hit vehicle: 1  
Hit object in road None Off road: None  
Did not leave carr Age of Driver 18 Male  
Not hit and run Breath test Negative  
Driver Postcode: GU125SJ VRM: S261FUA Left hand drive:

Casualty Reference: 1 Vehicle: 2 Age: 51 Female Passenger Severity: Slight  
Not a pupil Postcode GU125SJ  
Seatbelt Not Applicable Cycle helmet:  
Front seat

Accidents between dates 01/08/2009 and 31/07/2012 (36) months

**Selection:**

**Notes:**

Selected using Build Query : ; Refined using Accidents within selected Polygons -RPU Statistics Request ("JP Farnborough")

110229455 02/06/2011 Time 2358 Vehicles 1 Casualties 1 Slight  
E:487509 N: 153749 First Road: U Road Type Single carriageway  
Speed limit: 30 Junction Detail: Not within 20m of junction  
Crossing: Control None Facilities: None within 50m Road surface Dry  
Darkness: street lights present and lit Fine without high winds  
Special Conditions at Site None Carriageway Hazards: None  
Place accident reported: Elsewhere DfT Special Projects:

**Causation**

	Factor:	Participant:	Confidence:
1st:	Impaired by alcohol	Vehicle 1	Very Likely
2nd:			
3rd:			
4th:			
5th:			
6th:			

VEH 1 (MINI MOTO) TRAVELLING E ALONG HIGH STREET WITH DRIVER INTOXICATED, LOST CONTROL CAUSING RIDER TO FALL OFF.

Occurred on HIGH STREET OUTSIDE NUMBER 1, FARNBOROUGH, HAMPSHIRE

Vehicle Reference 1 Motorcycle 50cc and under Going ahead other  
Vehicle movement from E to W No tow / articulation Leaving the main road  
On main carriageway Skidded  
Location at impact Not at, or within 20M of Jct First impact Front Hit vehicle:  
Hit object in road None Off road: None  
Did not leave carr Age of Driver 16 Female  
Not hit and run Breath test Not requested  
Driver Postcode: GU146ES VRM: Left hand drive:

Casualty Reference: 1 Vehicle: 1 Age: 16 Female Driver/rider Severity: Slight  
Not a pupil Postcode GU146ES  
Seatbelt Not Applicable Cycle helmet:

Accidents between dates 01/08/2009 and 31/07/2012 (36) months

Selection:

Notes:

Selected using Build Query : ; Refined using Accidents within selected Polygons -RPU Statistics Request ("JP Farnborough")

110234445 06/06/2011 Time 0820 Vehicles 2 Casualties 1 Slight  
E:487039 N: 155732 First Road: A 325 Road Type 1  
Speed limit: 30 Junction Detail: Roundabout Give way or controlled Unclassified  
Crossing: Control None Facilities: None within 50m Road surface Wet/Damp  
Daylight:street lights present Raining without high winds  
Special Conditions at Site None Carriageway Hazards: None  
Place accident reported: At scene DfT Special Projects:

Causation

	Factor:	Participant:	Confidence:
1st:	Slippery road (due to weather)	Vehicle 2	Very Likely
2nd:	Travelling too fast for conditions	Vehicle 2	Very Likely
3rd:	Inexperienced or learner driver/rider	Vehicle 2	Very Likely
4th:	Failed to judge other persons path or speed	Vehicle 2	Very Likely
5th:	Distraction in vehicle	Vehicle 2	Very Likely
6th:	Careless/Reckless/In a hurry	Vehicle 2	Possible

VEH 2 (M/CYCLE) TRAVELLING S ALONG A325 FARNBOROUGH ROAD WITH ONE HEADPHONE IN, ENTERED RBT AND BRAKED HARD DUE TO SLOWER MOVING VEH 1 (CAR) TRAVELLING E AROUND RBT FROM RECTORY ROAD. VEH 2 SKIDDED AND HIT OFFSIDE VEH 1.

Occurred on A325 FARNBOROUGH ROAD AT JUNCTION WITH RECTORY ROAD, FARNBOROUGH, HAMPSHIRE

Vehicle Reference 1 Car Starting  
Vehicle movement from E to W No tow / articulation Leaving the main road  
On main carriageway No skidding, jack-knifing or overturning  
Location at impact Mid Junction - on roundabout or 1 First impact Offside Hit vehicle: 2  
Hit object in road None Off road: None  
Did not leave carr Age of Driver 83 Male  
Not hit and run Breath test Negative  
Driver Postcode: GU249EF VRM: S236SWP Left hand drive:

Vehicle Reference 2 Motorcycle 50cc and under Going ahead other  
Vehicle movement from N to S No tow / articulation Leaving the main road  
On main carriageway Skidded  
Location at impact Mid Junction - on roundabout or 1 First impact Front Hit vehicle: 1  
Hit object in road None Off road: None  
Did not leave carr Age of Driver 18 Male  
Not hit and run Breath test Not requested  
Driver Postcode: GU167JY VRM: RX05XMU Left hand drive:

Casualty Reference: 1 Vehicle: 2 Age: 18 Male Driver/rider Severity: Slight  
Not a pupil Postcode GU167JY  
Seatbelt Not Applicable Cycle helmet:

Accidents between dates 01/08/2009 and 31/07/2012 (36) months

Selection:

Notes:

Selected using Build Query : ; Refined using Accidents within selected Polygons -RPU Statistics Request ("JP Farnborough")

110234473 06/06/2011 Time 1037 Vehicles 2 Casualties 1 Serious  
E:487251 N: 156940 First Road: U Road Type Single carriageway  
Speed limit: 30 Junction Detail: Not within 20m of junction  
Crossing: Control None Facilities: None within 50m Road surface Wet/Damp  
Daylight:street lights present Fine without high winds  
Special Conditions at Site None Carriageway Hazards: None  
Place accident reported: At scene DfT Special Projects:

Causation

	Factor:	Participant:	Confidence:
1st:	Exceeding speed limit	Vehicle 1	Very Likely
2nd:	Slippery road (due to weather)	Vehicle 1	Very Likely
3rd:	Illness or disability, mental or physical	Vehicle 1	
4th:			
5th:			
6th:			

VEH 1 (CAR) TRAVELLING S ALONG SHIP LANE FAILS TO NOTICE VEH 2 (VAN) AN AA PATROL VEHICLE PARKED ON NEARSIDE WITH FLASHING ORANGE LIGHTS ACTIVATED AND COLLIDES INTO REAR OF VEH 2 SHUNTING IT ABOUT 12-15FT ALONG ROAD.

Occurred on SHIP LANE OUTSIDE NUMBER 138, FARNBOROUGH, HAMPSHIRE

Vehicle Reference 1 Car Overtaking nearside  
Vehicle movement from N to S No tow / articulation Leaving the main road  
On main carriageway Skidded  
Location at impact Not at, or within 20M of Jct First impact Front Hit vehicle: 2  
Hit object in road None Off road: None  
Did not leave carr Age of Driver 29 Female  
Not hit and run Breath test Negative  
Driver Postcode: GU148BG VRM: M343SJM Left hand drive:

Casualty Reference: 1 Vehicle: 1 Age: 29 Female Driver/rider Severity: Serious  
Not a pupil Postcode GU148BG  
Seatbelt Not Applicable Cycle helmet:

Vehicle Reference 2 Van or Goods 3.5 tonnes mgw and under Parked  
Vehicle movement from Park to Parked No tow / articulation Leaving the main road  
On main carriageway No skidding, jack-knifing or overturning  
Location at impact Not at, or within 20M of Jct First impact Back Hit vehicle: 1  
Hit object in road None Off road: None  
Did not leave carr Age of Driver 49 Male  
Not hit and run Breath test Not requested  
Driver Postcode: GU112EU VRM: EJ08XNO Left hand drive:

Accidents between dates 01/08/2009 and 31/07/2012 (36) months

**Selection:**

**Notes:**

Selected using Build Query : ; Refined using Accidents within selected Polygons -RPU Statistics Request ("JP Farnborough")

110234977 06/06/2011 Time 1542 Vehicles 1 Casualties 1 Slight  
E:487489 N: 153552 First Road: A 3011 Road Type Single carriageway  
Speed limit: 30 Junction Detail: Not within 20m of junction  
Crossing: Control None Facilities: Pelican, puffin, toucan etc. Road surface Dry  
Daylight:street lights present Fine without high winds  
Special Conditions at Site None Carriageway Hazards: None  
Place accident reported: At scene DfT Special Projects:

**Causation**

	Factor:	Participant:	Confidence:
1st:	Failed to look properly	Casualty 1	Very Likely
2nd:	Wrong use of pedestrian crossing facility	Casualty 1	Possible
3rd:			
4th:			
5th:			
6th:			

VEH 1 (CEMENT MIXER) TRAVELLING W ALONG A3011 LYNCHFORD ROAD, APPROACHING PEDESTRIAN CROSSING ON GREEN LIGHT WHEN CAS 1 (PEDESTRIAN) STEPS INTO ROAD FROM NEAR SIDE, VEH 1 BRAKES BUT STILL COLLIDES INTO CAS 1.

Occurred on A3011 LYNCHFORD ROAD 200 METRES WEST OF PEABODY ROAD, FARNBOROUGH, HAMPSHIRE

Vehicle Reference 1 Goods 7.5 tonnes mgw and over Going ahead other  
Vehicle movement from E to W No tow / articulation Leaving the main road  
On main carriageway No skidding, jack-knifing or overturning  
Location at impact Not at, or within 20M of Jct First impact Front Hit vehicle:  
Hit object in road None Off road: None  
Did not leave carr Age of Driver 55 Male  
Not hit and run Breath test Negative  
Driver Postcode: SP102RQ VRM: WX07EEP Left hand drive:

Casualty Reference: 1 Vehicle: 1 Age: 12 Female Pedestrian Severity: Slight  
Not a pupil Postcode GU147AX  
Seatbelt Not Applicable Cycle helmet:  
On Ped Crossing N bound  
Driver's nearside

Accidents between dates 01/08/2009 and 31/07/2012 (36) months

**Selection:**

**Notes:**

Selected using Build Query : ; Refined using Accidents within selected Polygons -RPU Statistics Request ("JP Farnborough")

110235449 06/06/2011 Time 2010 Vehicles 2 Casualties 4 Slight  
E:486774 N: 157772 First Road: U Road Type Single carriageway  
Speed limit: 40 Junction Detail: Not within 20m of junction  
Crossing: Control None Facilities: None within 50m Road surface Dry  
Daylight:street lights present Fine without high winds  
Special Conditions at Site None Carriageway Hazards: None  
Place accident reported: At scene DfT Special Projects:

**Causation**

	Factor:	Participant:	Confidence:
1st:	Road layout (eg bend, hill etc.)	Vehicle 1	Possible
2nd:	Sudden braking	Vehicle 1	Possible
3rd:	Swerved	Vehicle 1	Very Likely
4th:	Loss of control	Vehicle 1	Very Likely
5th:	Inexperienced or learner driver/rider	Vehicle 1	Very Likely
6th:	Poor turn or manoeuvre	Vehicle 2	Very Likely

VEH 1 (CAR) TRAVELLING NW ALONG HAWLEY LANE FORCED TO SWERVE TO NEAR SIDE TO AVOID ONCOMING VEH 2 (CAR) TRAVELLING SE ON WRONG SIDE OF CARRIAGEWAY. VEH 1 LOSES CONTROL LEAVES CARRIAGEWAY TO NEAR SIDE AND HITS A TREE.

Occurred on HAWLEY LANE 66 METRES SOUTH EAST OF HAWLEY INDUSTRIAL UNIT , FARNBOROUGH, HAMPSHIRE

Accidents between dates 01/08/2009 and 31/07/2012 (36) months

Selection:

Notes:

Selected using Build Query : ; Refined using Accidents within selected Polygons -RPU Statistics Request ("JP Farnborough")

Vehicle Reference	1	Car		Going ahead other
Vehicle movement from	SE	to NW	No tow / articulation	Leaving the main road
On main carriageway			Skidded	
Location at impact	Not at, or within 20M of Jct		First impact	Front
Hit object in road	None		Off road:	Tree
Nearside			Age of Driver	18
Not hit and run		Breath test	Negative	
Driver Postcode:	GU470SE	VRM:	SA52VDR	Left hand drive:

Casualty Reference:	1	Vehicle:	1	Age:	18	Male	Driver/rider	Severity:	Slight
Not a pupil		Postcode	GU470SE						
Seatbelt	Not Applicable	Cycle helmet:							

Casualty Reference:	2	Vehicle:	1	Age:	16	Female	Passenger	Severity:	Slight
Not a pupil		Postcode	GU149NW						
Seatbelt	Not Applicable	Cycle helmet:							

Front seat

Casualty Reference:	3	Vehicle:	1	Age:	16	Female	Passenger	Severity:	Slight
Not a pupil		Postcode	GU148HH						
Seatbelt	Not Applicable	Cycle helmet:							

Back seat

Casualty Reference:	4	Vehicle:	1	Age:	19	Male	Passenger	Severity:	Slight
Not a pupil		Postcode	GU470YN						
Seatbelt	Not Applicable	Cycle helmet:							

Back seat

Vehicle Reference	2	Car		Overtaking moving vehicle O/S
Vehicle movement from	NW	to SE	No tow / articulation	Leaving the main road
On main carriageway			No skidding, jack-knifing or overturning	
Location at impact	Not at, or within 20M of Jct		First impact	Did not impact
Hit object in road	None		Off road:	None
Did not leave carr			Age of Driver	Not traced
Non-stop, not hit		Breath test	Driver not contacted	
Driver Postcode:		VRM:		Left hand drive:



Accidents between dates 01/08/2009 and 31/07/2012 (36) months

**Selection:**

**Notes:**

Selected using Build Query : ; Refined using Accidents within selected Polygons -RPU Statistics Request ("JP Farnborough")

110243514 11/06/2011 Time 1300 Vehicles 2 Casualties 2 Slight  
E:486501 N: 150839 First Road: A 323 Road Type Single carriageway  
Speed limit: 30 Junction Detail: Not within 20m of junction  
Crossing: Control None Facilities: Pelican, puffin, toucan etc. Road surface Dry  
Daylight:street lights present Fine without high winds  
Special Conditions at Site None Carriageway Hazards: None  
Place accident reported: At scene DfT Special Projects:

**Causation**

	Factor:	Participant:	Confidence:
1st:	Following too close	Vehicle 1	Very Likely
2nd:	Inexperienced or learner driver/rider	Vehicle 1	Possible
3rd:			
4th:			
5th:			
6th:			

VEH 2 (CAR) TRAVELLING W ALONG A323 WELLINGTON AVENUE SLOWED FOR A VEHICLE AHEAD TURNING RIGHT INTO BURGER KING AND WAS STRUCK FROM BEHIND BY VEH 1 (CAR).

Occurred on A323 WELLINGTON AVENUE OUTSIDE BURGER KING, ALDERSHOT, HAMPSHIRE

Vehicle Reference 1 Car Going ahead other  
Vehicle movement from E to W No tow / articulation Leaving the main road  
On main carriageway No skidding, jack-knifing or overturning  
Location at impact Not at, or within 20M of Jct First impact Front Hit vehicle: 2  
Hit object in road None Off road: None  
Did not leave carr Age of Driver 23 Male  
Not hit and run Breath test Negative  
Driver Postcode: GU342EZ VRM: J20GCB Left hand drive:

Casualty Reference: 1 Vehicle: 1 Age: 23 Male Driver/rider Severity: Slight  
Not a pupil Postcode GU342EZ  
Seatbelt Not Applicable Cycle helmet:

Vehicle Reference 2 Car Stopping  
Vehicle movement from E to W No tow / articulation Leaving the main road  
On main carriageway No skidding, jack-knifing or overturning  
Location at impact Not at, or within 20M of Jct First impact Back Hit vehicle: 1  
Hit object in road None Off road: None  
Did not leave carr Age of Driver 21 Male  
Not hit and run Breath test Negative  
Driver Postcode: RG128LZ VRM: H835WGT Left hand drive:

Casualty Reference: 2 Vehicle: 2 Age: 21 Male Driver/rider Severity: Slight  
Not a pupil Postcode RG128LZ  
Seatbelt Not Applicable Cycle helmet:

Accidents between dates 01/08/2009 and 31/07/2012 (36) months

Selection:

Notes:

Selected using Build Query : ; Refined using Accidents within selected Polygons -RPU Statistics Request ("JP Farnborough")

110245132 12/06/2011 Time 1549 Vehicles 2 Casualties 1 Slight  
E:486266 N: 150285 First Road: B 3007 Road Type Single carriageway  
Speed limit: 30 Junction Detail: T & Stag Jct Give way or controlled Unclassified  
Crossing: Control None Facilities: None within 50m Road surface Wet/Damp  
Daylight:street lights present Fine without high winds  
Special Conditions at Site None Carriageway Hazards: None  
Place accident reported: At scene DfT Special Projects:

Causation

	Factor:	Participant:	Confidence:
1st:	Impaired by alcohol	Vehicle 2	Very Likely
2nd:	Disobeyed Give Way or Stop sign or markings	Vehicle 2	Very Likely
3rd:	Failed to look properly	Vehicle 2	Very Likely
4th:	Poor turn or manoeuvre	Vehicle 2	Very Likely
5th:	Loss of control	Vehicle 2	Very Likely
6th:	Failed to judge other persons path or speed	Vehicle 2	Very Likely

VEH 1 (CAR) TRAVELLING S ALONG B3007 GROSVENOR ROAD WHEN VEH 2 (CAR) TRAVELLING W ALONG HALIMOTE ROAD TURNS RIGHT ONTO GROSVENOR ROAD FAILING TO GIVE WAY TO VEH 1 AND COLLIDES.

Occurred on B3007 GROSVENOR ROAD AT JUNCTION WITH HALIMOTE ROAD, ALDERSHOT, HAMPSHIRE

Vehicle Reference 1 Car Going ahead other  
Vehicle movement from N to S No tow / articulation Leaving the main road  
On main carriageway No skidding, jack-knifing or overturning  
Location at impact Mid Junction - on roundabout or 1 First impact Front Hit vehicle: 2  
Hit object in road None Off road: None  
Did not leave carr Age of Driver 30 Male  
Not hit and run Breath test Negative  
Driver Postcode: GU125ND VRM: AF51NVM Left hand drive:

Casualty Reference: 1 Vehicle: 1 Age: 30 Male Driver/rider Severity: Slight  
Not a pupil Postcode GU125ND  
Seatbelt Not Applicable Cycle helmet:

Vehicle Reference 2 Car Turning right  
Vehicle movement from S to E No tow / articulation Leaving the main road  
On main carriageway No skidding, jack-knifing or overturning  
Location at impact Mid Junction - on roundabout or 1 First impact Front Hit vehicle: 1  
Hit object in road None Off road: None  
Did not leave carr Age of Driver 44 Female  
Not hit and run Breath test Positive  
Driver Postcode: GU111NJ VRM: HX52YYO Left hand drive:

Accidents between dates 01/08/2009 and 31/07/2012 (36) months

Selection:

Notes:

Selected using Build Query : ; Refined using Accidents within selected Polygons -RPU Statistics Request ("JP Farnborough")

110251543 16/06/2011 Time 1707 Vehicles 2 Casualties 1 Serious  
E:488180 N: 153668 First Road: A 3011 Road Type 1  
Speed limit: 30 Junction Detail: Roundabout Give way or controlled Unclassified  
Crossing: Control None Facilities: None within 50m Road surface Dry  
Daylight:street lights present Fine without high winds  
Special Conditions at Site None Carriageway Hazards: None  
Place accident reported: At scene DfT Special Projects:

Causation

	Factor:	Participant:	Confidence:
1st:	Failed to look properly	Vehicle 1	Very Likely
2nd:	Failed to look properly	Vehicle 2	Very Likely
3rd:			
4th:			
5th:			
6th:			

VEH 2 (CAR) TRAVELLING E ALONG A3011 LYNCHFORD ROAD ENTERED RBT IN LANE 1 AND COLLIDED WITH VEH 1 (M/CYCLE) TRAVELLING NEXT TO VEH 2.

Occurred on A3011 LYNCHFORD ROAD AT JUNCTION WITH PARK ROAD, FARNBOROUGH, HAMPSHIRE

Vehicle Reference 1 Motorcycle over 500cc Going ahead right bend  
Vehicle movement from W to SE No tow / articulation Leaving the main road  
On main carriageway No skidding, jack-knifing or overturning  
Location at impact Mid Junction - on roundabout or 1 First impact Offside Hit vehicle: 2  
Hit object in road None Off road: None  
Did not leave carr Age of Driver 48 Male  
Not hit and run Breath test Negative  
Driver Postcode: TW135JQ VRM: LG56DYJ Left hand drive:

Casualty Reference: 1 Vehicle: 1 Age: 48 Male Driver/rider Severity: Serious  
Not a pupil Postcode TW135JQ  
Seatbelt Not Applicable Cycle helmet:

Vehicle Reference 2 Car Going ahead right bend  
Vehicle movement from W to SE No tow / articulation Leaving the main road  
On main carriageway No skidding, jack-knifing or overturning  
Location at impact Mid Junction - on roundabout or 1 First impact Nearside Hit vehicle: 1  
Hit object in road None Off road: None  
Did not leave carr Age of Driver 53 Male  
Not hit and run Breath test Negative  
Driver Postcode: GU146LX VRM: RV05FAF Left hand drive:

Accidents between dates 01/08/2009 and 31/07/2012 (36) months

Selection:

Notes:

Selected using Build Query : ; Refined using Accidents within selected Polygons -RPU Statistics Request ("JP Farnborough")

110257927 21/06/2011 Time 0830 Vehicles 1 Casualties 1 Serious  
E:487742 N: 156374 First Road: U Road Type Single carriageway  
Speed limit: 30 Junction Detail: Not within 20m of junction  
Crossing: Control None Facilities: None within 50m Road surface Dry  
Daylight:street lights present Fine without high winds  
Special Conditions at Site None Carriageway Hazards: None  
Place accident reported: At scene DfT Special Projects:

Causation

	Factor:	Participant:	Confidence:
1st:	Failed to look properly	Casualty 1	Very Likely
2nd:			
3rd:			
4th:			
5th:			
6th:			

CAS 1 (PEDESTRIAN) WALKING S ALONG RECTORY ROAD ON EASTSIDE PAVEMENT ON WAY TO SCHOOL.  
CAS 1 STEPS ONTO ROAD WITHOUT LOOKING AND COLLIDES INTO VEH 1 (CAR) TRAVELLING S ALONG RECTORY AND IS FLUNG BACKWARDS ONTO BRICK PILLAR.

Occurred on RECTORY ROAD OUTSIDE NORTH FARNBOROUGH INFANT SCHOOL, FARNBOROUGH, HAMPSHIRE

Vehicle Reference 1 Car Going ahead other  
Vehicle movement from N to S No tow / articulation Leaving the main road  
On main carriageway No skidding, jack-knifing or overturning  
Location at impact Not at, or within 20M of Jct First impact Front Hit vehicle:  
Hit object in road None Off road: None  
Did not leave carr Age of Driver 18 Female  
Not hit and run Breath test Negative  
Driver Postcode: GU148HB VRM: WF60JNL Left hand drive:

Casualty Reference: 1 Vehicle: 1 Age: 3 Male Pedestrian Severity: Serious  
School pupil to/from school Postcode GU146QN  
Seatbelt Not Applicable Cycle helmet:

In carr elsewhere SW bound

Driver's nearside

Accidents between dates 01/08/2009 and 31/07/2012 (36) months

Selection:

Notes:

Selected using Build Query : ; Refined using Accidents within selected Polygons -RPU Statistics Request ("JP Farnborough")

110259675 22/06/2011 Time 1125 Vehicles 2 Casualties 1 Slight  
E:487940 N: 156300 First Road: A 331 Road Type Dual carriageway  
Speed limit: 70 Junction Detail: Not within 20m of junction  
Crossing: Control None Facilities: None within 50m Road surface Wet/Damp  
Daylight:street lights present Fine without high winds  
Special Conditions at Site None Carriageway Hazards: None  
Place accident reported: At scene DfT Special Projects:

Causation

	Factor:	Participant:	Confidence:
1st:	Careless/Reckless/In a hurry	Vehicle 1	Very Likely
2nd:			
3rd:			
4th:			
5th:			
6th:			

VEH 2 (CAR) TRAVELLING N ALONG A311, WHICH WAS REDUCED TO 1 LANE DUE TO ROAD WORKS, COMES TO A STOP DUE TO TRAFFIC. VEH 1 (CAR) BEHIND FAILS TO NOTICE AND COLLIDES INTO REAR OF VEH 2.

Occurred on A331 BLACKWATER VALLEY RELIEF ROAD 410 METRES NORTH OF COLEFORD BRIDGE, FARNBOROUGH, HAMPSHIRE

Vehicle Reference 1 Car Going ahead other  
Vehicle movement from S to N No tow / articulation Leaving the main road  
On main carriageway No skidding, jack-knifing or overturning  
Location at impact Not at, or within 20M of Jct First impact Front Hit vehicle: 2  
Hit object in road None Off road: None  
Did not leave carr Age of Driver 35 Male  
Not hit and run Breath test Negative  
Driver Postcode: GU14NW VRM: RO56ESU Left hand drive:

Vehicle Reference 2 Car Going ahead but held up  
Vehicle movement from S to N No tow / articulation Leaving the main road  
On main carriageway No skidding, jack-knifing or overturning  
Location at impact Not at, or within 20M of Jct First impact Back Hit vehicle: 1  
Hit object in road None Off road: None  
Did not leave carr Age of Driver 51 Male  
Not hit and run Breath test Negative  
Driver Postcode: RG141TT VRM: FP56ULG Left hand drive:

Casualty Reference: 1 Vehicle: 2 Age: 51 Male Driver/rider Severity: Slight  
Not a pupil Postcode RG141TT  
Seatbelt Not Applicable Cycle helmet:

Accidents between dates 01/08/2009 and 31/07/2012 (36) months

Selection:

Notes:

Selected using Build Query : ; Refined using Accidents within selected Polygons -RPU Statistics Request ("JP Farnborough")

110261134 23/06/2011 Time 1130 Vehicles 2 Casualties 1 Slight  
E:486257 N: 158101 First Road: B 3272 Road Type Single carriageway  
Speed limit: 40 Junction Detail: Pri Drive Give way or controlled Unclassified  
Crossing: Control None Facilities: None within 50m Road surface Dry  
Daylight:street lights present Fine without high winds  
Special Conditions at Site None Carriageway Hazards: None  
Place accident reported: At scene DfT Special Projects:

Causation

	Factor:	Participant:	Confidence:
1st:	Failed to look properly	Vehicle 1	Very Likely
2nd:	Failed to signal/Misleading signal	Vehicle 2	Possible
3rd:	Uncorrected, defective eyesight	Vehicle 1	
4th:			
5th:			
6th:			

VEH 1 (CAR) TRAVELLING NW ALONG B3272 HAWLEY LANE FAILS TO BRAKE ENOUGH AND COLLIDES INTO REAR VEH 2 (CAR) IN FRONT WAITING TO TURN RIGHT INTO BENTALS CARAVAN PARK.  
Occurred on B3272 HAWLEY LANE AT JUNCTION WITH BENTALS, FARNBOROUGH, HAMPSHIRE

Vehicle Reference 1 Car Stopping  
Vehicle movement from SE to NW No tow / articulation Leaving the main road  
On main carriageway No skidding, jack-knifing or overturning  
Location at impact Mid Junction - on roundabout or 1 First impact Front Hit vehicle: 2  
Hit object in road None Off road: None  
Did not leave carr Age of Driver 77 Female  
Not hit and run Breath test Not requested  
Driver Postcode: GU149BE VRM: R561VJM Left hand drive:

Casualty Reference: 1 Vehicle: 1 Age: 77 Female Driver/rider Severity: Slight  
Not a pupil Postcode GU149BE  
Seatbelt Not Applicable Cycle helmet:

Vehicle Reference 2 Car Waiting to turn right  
Vehicle movement from SE to NW No tow / articulation Leaving the main road  
On main carriageway No skidding, jack-knifing or overturning  
Location at impact Mid Junction - on roundabout or 1 First impact Back Hit vehicle: 1  
Hit object in road None Off road: None  
Did not leave carr Age of Driver 41 Male  
Not hit and run Breath test Not requested  
Driver Postcode: GU149GX VRM: S439SNM Left hand drive:

Accidents between dates 01/08/2009 and 31/07/2012 (36) months

Selection:

Notes:

Selected using Build Query : ; Refined using Accidents within selected Polygons -RPU Statistics Request ("JP Farnborough")

110261172 23/06/2011 Time 0625 Vehicles 2 Casualties 1 Slight  
E:486528 N: 157953 First Road: B 3272 Road Type Single carriageway  
Speed limit: 40 Junction Detail: T & Stag Jct Give way or controlled Unclassified  
Crossing: Control None Facilities: Central reservation Road surface Dry  
Daylight:street lights present Fine without high winds  
Special Conditions at Site None Carriageway Hazards: None  
Place accident reported: Elsewhere DfT Special Projects:

Causation

	Factor:	Participant:	Confidence:
1st:	Poor turn or manoeuvre	Vehicle 1	Very Likely
2nd:	Passing too close to cyclist, horse rider or pedestrian	Vehicle 1	Very Likely
3rd:			
4th:			
5th:			
6th:			

VEH 1 (LORRY) TRAVELLING SE ALONG B3272 HAWLEY LANE, OVERTAKES VEH 2 (P/CYCLE) ON APPROACH TO CENTRAL REFUGE, COLLIDES WITH ARM OF CYCLIST THEN FAILS TO STOP.

Occurred on B3272 HAWLEY LANE AT JUNCTION WITH LEY ROAD, FARNBOROUGH, HAMPSHIRE

Vehicle Reference 1 Goods over 3.5 tonnes and under 7.5 Overtaking moving vehicle O/S  
Vehicle movement from NW to SE No tow / articulation Leaving the main road  
On main carriageway No skidding, jack-knifing or overturning  
Location at impact Cleared junction or waiting/parke First impact Nearside Hit vehicle: 2  
Hit object in road None Off road: None  
Did not leave carr Age of Driver Not traced  
Hit and run Breath test Driver not contacted  
Driver Postcode: 1 VRM: AE59GJK Left hand drive:

Vehicle Reference 2 Pedal Cycle Going ahead other  
Vehicle movement from NW to SE No tow / articulation Leaving the main road  
On main carriageway No skidding, jack-knifing or overturning  
Location at impact Cleared junction or waiting/parke First impact Offside Hit vehicle: 1  
Hit object in road None Off road: None  
Did not leave carr Age of Driver 29 Male  
Not hit and run Breath test Not applicable  
Driver Postcode: GU149LG VRM: Left hand drive:

Casualty Reference: 1 Vehicle: 2 Age: 29 Male Driver/rider Severity: Slight  
Not a pupil Postcode GU149LG  
Seatbelt Not Applicable Cycle helmet:

Accidents between dates 01/08/2009 and 31/07/2012 (36) months

Selection:

Notes:

Selected using Build Query : ; Refined using Accidents within selected Polygons -RPU Statistics Request ("JP Farnborough")

110261342 23/06/2011 Time 1405 Vehicles 1 Casualties 1 Slight  
E:487253 N: 154731 First Road: U Road Type Single carriageway  
Speed limit: 30 Junction Detail: Pri Drive Give way or controlled Unclassified  
Crossing: Control None Facilities: None within 50m Road surface Dry  
Daylight:street lights present Fine without high winds  
Special Conditions at Site None Carriageway Hazards: None  
Place accident reported: At scene DfT Special Projects:

Causation

	Factor:	Participant:	Confidence:
1st:	Failed to judge vehicles path or speed	Vehicle 1	Very Likely
2nd:			
3rd:			
4th:			
5th:			
6th:			

VEH 1 (CAR) HAD ATTEMPTED TO ENTER FARNBOROUGH COLLEGE CAR PARK BUT ENTRANCE BLOCKED SO VEH 1 BEGAN REVERSING AS CAS 1 (PEDESTRIAN) CROSSES ROAD BEHIND VEH 1 CAUSING VEH 1 TO COLLIDE INTO CAS 1.

Occurred on BOUNDARY ROAD AT JUNCTION WITH FARNBOROUGH COLLEGE CAR PARK, FARNBOROUGH, HAMPSHIRE

Vehicle Reference 1 Car Reversing  
Vehicle movement from S to N No tow / articulation Leaving the main road  
On main carriageway No skidding, jack-knifing or overturning  
Location at impact Entering main road First impact Back Hit vehicle:  
Hit object in road None Off road: None  
Did not leave carr Age of Driver 17 Female  
Not hit and run Breath test Negative  
Driver Postcode: GU124AE VRM: KR53EUO Left hand drive:

Casualty Reference: 1 Vehicle: 1 Age: 17 Female Pedestrian Severity: Slight  
Not a pupil Postcode GU124AE  
Seatbelt Not Applicable Cycle helmet:  
In carr elsewhere SE bound  
Driver's offside



Accidents between dates 01/08/2009 and 31/07/2012 (36) months

Selection:

Notes:

Selected using Build Query : ; Refined using Accidents within selected Polygons -RPU Statistics Request ("JP Farnborough")

110261987 23/06/2011 Time 2105 Vehicles 2 Casualties 2 Slight  
E:487062 N: 156559 First Road: A 325 Road Type Single carriageway  
Speed limit: 40 Junction Detail: T & Stag Jct Give way or controlled Unclassified  
Crossing: Control None Facilities: None within 50m Road surface Dry  
Daylight:street lights present Fine without high winds  
Special Conditions at Site None Carriageway Hazards: None  
Place accident reported: At scene DfT Special Projects:

Causation

	Factor:	Participant:	Confidence:
1st:	Failed to judge other persons path or speed	Vehicle 1	Very Likely
2nd:	Following too close	Vehicle 1	Possible
3rd:			
4th:			
5th:			
6th:			

VEH 2 (M/CYCLE) TRAVELLING N ALONG A325 FARNBOROUGH ROAD, SLOWS FOR VEH IN FRONT MAKING LEFT TURN INTO EMPRESS ROAD WHEN VEH 1 (CAR) BEHIND FAILS TO NOTICE AND COLLIDES INTO REAR OF VEH 2.

Occurred on A325 FARNBOROUGH ROAD AT JUNCTION WITH EMPRESS AVENUE, FARNBOROUGH, HAMPSHIRE

Vehicle Reference 1 Car Going ahead other  
Vehicle movement from S to N No tow / articulation Leaving the main road  
On main carriageway No skidding, jack-knifing or overturning  
Location at impact Mid Junction - on roundabout or 1 First impact Front Hit vehicle: 2  
Hit object in road None Off road: None  
Did not leave carr Age of Driver 22 Male  
Not hit and run Breath test Negative  
Driver Postcode: GU467RD VRM: S805GBN Left hand drive:

Casualty Reference: 1 Vehicle: 1 Age: 22 Male Driver/rider Severity: Slight  
Not a pupil Postcode GU467RD  
Seatbelt Not Applicable Cycle helmet:

Vehicle Reference 2 Motorcycle over 500cc Stopping  
Vehicle movement from S to N No tow / articulation Leaving the main road  
On main carriageway Skidded  
Location at impact Mid Junction - on roundabout or 1 First impact Back Hit vehicle: 1  
Hit object in road None Off road: None  
Did not leave carr Age of Driver 24 Male  
Not hit and run Breath test Negative  
Driver Postcode: GU195LJ VRM: GY59CTO Left hand drive:

Casualty Reference: 2 Vehicle: 2 Age: 24 Male Driver/rider Severity: Slight  
Not a pupil Postcode GU195LJ  
Seatbelt Not Applicable Cycle helmet:

Accidents between dates 01/08/2009 and 31/07/2012 (36) months

**Selection:**

**Notes:**

Selected using Build Query : ; Refined using Accidents within selected Polygons -RPU Statistics Request ("JP Farnborough")

110264483 25/06/2011 Time 1315 Vehicles 2 Casualties 1 Slight  
E:487032 N: 155726 First Road: A 325 Road Type 1  
Speed limit: 30 Junction Detail: Roundabout Give way or controlled Unclassified  
Crossing: Control None Facilities: None within 50m Road surface Dry  
Daylight:street lights present Fine without high winds  
Special Conditions at Site None Carriageway Hazards: None  
Place accident reported: Elsewhere DfT Special Projects:

**Causation**

	Factor:	Participant:	Confidence:
1st:	Poor turn or manoeuvre	Vehicle 2	Possible
2nd:	Careless/Reckless/In a hurry	Vehicle 2	Possible
3rd:			
4th:			
5th:			
6th:			

VEH 2 (CAR) TRAVELLING S AROUND A325 FARNBOROUGH ROAD RBT IN LANE 1 ATTEMPTED TO CONTINUE AROUND RBT AND CUT ACROSS PATH OF VEH 1 (CAR) IN LANE 2 AND EXITING RBT ONTO A325 FARNBOROUGH ROAD. VEH 1 COLLIDED WITH OFFSIDE VEH 2.

Occurred on A325 FARNBOROUGH ROAD AT JUNCTION WITH RECTORY ROAD, FARNBOROUGH, HAMPSHIRE

Vehicle Reference 1 Car Going ahead left bend  
Vehicle movement from N to S No tow / articulation Leaving the main road  
On main carriageway No skidding, jack-knifing or overturning  
Location at impact Mid Junction - on roundabout or 1 First impact Front Hit vehicle: 2  
Hit object in road None Off road: None  
Did not leave carr Age of Driver 73 Male  
Not hit and run  
Driver Postcode: GU113PY VRM: RY04NLM Left hand drive:

Casualty Reference: 1 Vehicle: 1 Age: 73 Male Driver/rider Severity: Slight  
Not a pupil Postcode GU113PY  
Seatbelt Not Applicable Cycle helmet:

Vehicle Reference 2 Car Going ahead right bend  
Vehicle movement from N to W No tow / articulation Leaving the main road  
On main carriageway No skidding, jack-knifing or overturning  
Location at impact Mid Junction - on roundabout or 1 First impact Offside Hit vehicle: 1  
Hit object in road None Off road: None  
Did not leave carr Age of Driver 22 Female  
Hit and run  
Driver Postcode: GU113PP VRM: M183LFT Left hand drive:

Accidents between dates 01/08/2009 and 31/07/2012 (36) months

Selection:

Notes:

Selected using Build Query : ; Refined using Accidents within selected Polygons -RPU Statistics Request ("JP Farnborough")

110270178 29/06/2011 Time 0940 Vehicles 2 Casualties 2 Slight  
E:487305 N: 153545 First Road: A 3011 Road Type Single carriageway  
Speed limit: 30 Junction Detail: Roundabout Give way or controlled B 3403  
Crossing: Control None Facilities: Central reservation Road surface Dry  
Daylight: no street lighting Fine without high winds  
Special Conditions at Site None Carriageway Hazards: None  
Place accident reported: At scene DfT Special Projects:

Causation

	Factor:	Participant:	Confidence:
1st:	Sudden braking	Vehicle 2	Very Likely
2nd:	Road layout (eg bend, hill crest)	Vehicle 2	Very Likely
3rd:	Careless/Reckless/In a hurry	Vehicle 2	
4th:			
5th:			
6th:			

VEH 1 (CAR) TRAVELLING E ALONG THE A3011 LYNCHFORD ROAD WAS WAITING TO LEAVE THE RBT INTO ALEXANDRA ROAD. VEH 2 (CAR) TRAVELLING W ALONG A3011 LYNCHFORD ROAD WAS TURNING RIGHT ON THE RBT FOR ALEXANDRA ROAD AND COLLIDED WITH THE REAR OF VEH 1.

Occurred on A3011 LYNCHFORD ROAD AT JUNCTION WITH B3403 ALEXANDRA ROAD, FARNBOROUGH, HAMPSHIRE

Vehicle Reference 1 Car Waiting to turn left  
Vehicle movement from W to N No tow / articulation Leaving the main road  
On main carriageway No skidding, jack-knifing or overturning  
Location at impact Mid Junction - on roundabout or 1 First impact Back Hit vehicle: 2  
Hit object in road None Off road: None  
Did not leave carr Age of Driver 61 Female  
Not hit and run Breath test Negative  
Driver Postcode: GU166JD VRM: GL58CFY Left hand drive:

Casualty Reference: 1 Vehicle: 1 Age: 61 Female Driver/rider Severity: Slight  
Not a pupil Postcode GU166JD  
Seatbelt Not Applicable Cycle helmet:

Casualty Reference: 2 Vehicle: 1 Age: 33 Female Passenger Severity: Slight  
Not a pupil Postcode GU126SS  
Seatbelt Not Applicable Cycle helmet:

Front seat

Vehicle Reference 2 Car Turning right  
Vehicle movement from E to N No tow / articulation Leaving the main road  
On main carriageway No skidding, jack-knifing or overturning  
Location at impact Mid Junction - on roundabout or 1 First impact Back Hit vehicle: 1  
Hit object in road None Off road: None  
Did not leave carr Age of Driver 25 Male  
Not hit and run Breath test Negative  
Driver Postcode: GU2 9NN VRM: OY53VZP Left hand drive:

Accidents between dates 01/08/2009 and 31/07/2012 (36) months

Selection:

Notes:

Selected using Build Query : ; Refined using Accidents within selected Polygons -RPU Statistics Request ("JP Farnborough")

110272491 30/06/2011 Time 1400 Vehicles 1 Casualties 1 Serious  
E:486965 N: 155533 First Road: U Road Type Single carriageway  
Speed limit: 20 Junction Detail: Not within 20m of junction  
Crossing: Control None Facilities: None within 50m Road surface Dry  
Daylight:street lights present Fine without high winds  
Special Conditions at Site None Carriageway Hazards: None  
Place accident reported: Elsewhere DfT Special Projects:

Causation

	Factor:	Participant:	Confidence:
1st:	Failed to look properly	Casualty 1	Possible
2nd:	Careless/Reckless/In a hurry	Casualty 1	Possible
3rd:			
4th:			
5th:			
6th:			

VEH 1 (BUS) TRAVELLING NW ALONG KINGSMEAD, PULLS INTO BUS STOP OUTSIDE NUMBER 19 KINGSMEAD SHOPPING CENTRE TO ALLOW CAS 1 (PASSENGER) TO BOARD. ON BOARDING BUS CAS 1 SLIPS ON STEP, CAUSING CAS 1 TO FALL AND SUFFER INJURY TO BOTH LEGS.

Occurred on KINGSMEAD OUTSIDE NUMBER 19 KINGSMEAD SHOPPING CENTRE, FARNBOROUGH, HAMPSHIRE

Vehicle Reference 1 Bus or coach Parked  
Vehicle movement from Park to Parked No tow / articulation Leaving the main road  
Bus lane No skidding, jack-knifing or overturning  
Location at impact Not at, or within 20M of Jct First impact Did not impact Hit vehicle:  
Hit object in road None Off road: None  
Did not leave carr Age of Driver 53 Male  
Not hit and run Driver not contacted  
Driver Postcode: GU148SN VRM: GX55DXP Left hand drive:

Casualty Reference: 1 Vehicle: 1 Age: 88 Female Passenger Severity: Serious  
Not a pupil Postcode GU148HP  
Seatbelt Not Applicable Cycle helmet:  
Not car passenger Boarding l

Accidents between dates 01/08/2009 and 31/07/2012 (36) months

Selection:

Notes:

Selected using Build Query : ; Refined using Accidents within selected Polygons -RPU Statistics Request ("JP Farnborough")

110282032 06/07/2011 Time 1510 Vehicles 2 Casualties 2 Slight  
E:487013 N: 156011 First Road: A 325 Road Type Single carriageway  
Speed limit: 30 Junction Detail: Other Give way or controlled A 325  
Crossing: Control None Facilities: None within 50m Road surface Dry  
Daylight:street lights present Fine without high winds  
Special Conditions at Site None Carriageway Hazards: None  
Place accident reported: At scene DfT Special Projects:

Causation

	Factor:	Participant:	Confidence:
1st:	Failed to look properly	Vehicle 1	Very Likely
2nd:	Inexperienced or learner driver/rider	Vehicle 1	Very Likely
3rd:	Poor turn or manoeuvre	Vehicle 1	Possible
4th:	Distraction in vehicle	Vehicle 1	Possible
5th:	Distraction outside vehicle	Vehicle 1	Possible
6th:			

VEH 1 (CAR) TRAVELLING N ALONG A325 FARNBOROUGH ROAD, DRIVER IS DISTRACTED AND LOSES CONCENTRATION AND FAILS TO NEGOTIATE A SLIGHT LEFT HAND BEND AND COLLIDES WITH VEH 2 (CAR) TRAVELLING IN THE OPPOSITE DIRECTION.

Occurred on A325 FARNBOROUGH ROAD AT JUNCTION WITH A325 FARNBOROUGH ROAD, FARNBOROUGH, HAMPSHIRE

Vehicle Reference 1 Car Going ahead left bend  
Vehicle movement from SW to N No tow / articulation Leaving the main road  
On main carriageway No skidding, jack-knifing or overturning  
Location at impact Mid Junction - on roundabout or 1 First impact Front Hit vehicle: 2  
Hit object in road None Off road: None  
Did not leave carr Age of Driver 20 Female  
Not hit and run Breath test Negative  
Driver Postcode: RG54DJ VRM: X771GBH Left hand drive:

Casualty Reference: 1 Vehicle: 1 Age: 20 Female Driver/rider Severity: Slight  
Not a pupil Postcode RG54DJ  
Seatbelt Not Applicable Cycle helmet:

Casualty Reference: 2 Vehicle: 1 Age: 20 Male Passenger Severity: Slight  
Not a pupil Postcode GU153AP  
Seatbelt Not Applicable Cycle helmet:

Front seat

Vehicle Reference 2 Car Going ahead right bend  
Vehicle movement from N to SW No tow / articulation Leaving the main road  
On main carriageway No skidding, jack-knifing or overturning  
Location at impact Mid Junction - on roundabout or 1 First impact Front Hit vehicle: 1  
Hit object in road None Off road: None  
Did not leave carr Age of Driver 34 Female  
Not hit and run Breath test Negative  
Driver Postcode: GU511EJ VRM: KP55ZRL Left hand drive:

Accidents between dates 01/08/2009 and 31/07/2012 (36) months

**Selection:**

**Notes:**

Selected using Build Query : ; Refined using Accidents within selected Polygons -RPU Statistics Request ("JP Farnborough")

110289718 11/07/2011 Time 1257 Vehicles 2 Casualties 1 Serious  
E:487986 N: 150188 First Road: U Road Type 1  
Speed limit: 30 Junction Detail: Roundabout Give way or controlled Unclassified  
Crossing: Control None Facilities: None within 50m Road surface Dry  
Daylight:street lights present Fine without high winds  
Special Conditions at Site None Carriageway Hazards: None  
Place accident reported: At scene DfT Special Projects:

**Causation**

	Factor:	Participant:	Confidence:
1st:	Travelling too fast for conditions	Vehicle 2	Very Likely
2nd:	Failed to look properly	Vehicle 1	Very Likely
3rd:			
4th:			
5th:			
6th:			

VEH 1 (VAN) TRAVELLING W ALONG HOLDER ROAD PULLED OUT TO TURN RIGHT ON THE RBT INTO NORTH LANE INTO THE PATH OF VEH 2 (M/CYCLE) WHICH WAS APPROACHING FROM THE RIGHT AT SPEED.

Occurred on NORTH LANE AT JUNCTION WITH HOLDER ROAD, ALDERSHOT, HAMPSHIRE

Vehicle Reference 1 Van or Goods 3.5 tonnes mgw and under Turning right  
Vehicle movement from E to N No tow / articulation Leaving the main road  
On main carriageway No skidding, jack-knifing or overturning  
Location at impact Entering roundabout First impact Offside Hit vehicle: 2  
Hit object in road None Off road: None  
Did not leave carr Age of Driver 57 Male  
Not hit and run Breath test Negative  
Driver Postcode: SN8 1BW VRM: FL05FMP Left hand drive:

Vehicle Reference 2 Motor Cycle over 50 cc and up to 125cc Going ahead other  
Vehicle movement from N to S No tow / articulation Leaving the main road  
On main carriageway Skidded  
Location at impact Mid Junction - on roundabout or 1 First impact Front Hit vehicle: 1  
Hit object in road None Off road: None  
Did not leave carr Age of Driver 20 Male  
Not hit and run Breath test Negative  
Driver Postcode: GU114AD VRM: RJ11CHG Left hand drive:

Casualty Reference: 1 Vehicle: 2 Age: 20 Male Driver/rider Severity: Serious  
Not a pupil Postcode GU114AD  
Seatbelt Not Applicable Cycle helmet:

Accidents between dates 01/08/2009 and 31/07/2012 (36) months

Selection:

Notes:

Selected using Build Query : ; Refined using Accidents within selected Polygons -RPU Statistics Request ("JP Farnborough")

110293692 13/07/2011 Time 1915 Vehicles 2 Casualties 1 Slight  
E:487213 N: 157366 First Road: A 325 Road Type Dual carriageway  
Speed limit: 40 Junction Detail: Roundabout Give way or controlled B 3272  
Crossing: Control None Facilities: None within 50m Road surface Dry  
Daylight:street lights present Fine without high winds  
Special Conditions at Site None Carriageway Hazards: None  
Place accident reported: At scene DfT Special Projects:

Causation

	Factor:	Participant:	Confidence:
1st:	Failed to look properly	Vehicle 2	Possible
2nd:	Following too close	Vehicle 2	Very Likely
3rd:	Failed to judge other persons path or speed	Vehicle 2	
4th:			
5th:			
6th:			

VEH 1 (CAR) TRAVELLING S ALONG THE A325 FARNBOROUGH ROAD STOPPED AT THE RBT AT THE B3272 HAWLEY LANE. VEH 2 (CAR) FAILED TO STOP IN TIME AND COLLIDED WITH THE REAR OF VEH 1.  
Occurred on A325 FARNBOROUGH ROAD AT JUNCTION WITH B3272 HAWLEY LANE, FARNBOROUGH, HAMPSHIRE

Vehicle Reference 1 Car Going ahead but held up  
Vehicle movement from N to S No tow / articulation Leaving the main road  
On main carriageway No skidding, jack-knifing or overturning  
Location at impact Jct Approach First impact Back Hit vehicle: 2  
Hit object in road None Off road: None  
Did not leave carr Age of Driver 46 Male  
Not hit and run Not requested  
Driver Postcode: BH149QR VRM: FG11HFR Left hand drive:

Casualty Reference: 1 Vehicle: 1 Age: 46 Male Driver/rider Severity: Slight  
Not a pupil Postcode BH149QR  
Seatbelt Not Applicable Cycle helmet:

Vehicle Reference 2 Car Stopping  
Vehicle movement from N to S No tow / articulation Leaving the main road  
On main carriageway No skidding, jack-knifing or overturning  
Location at impact Jct Approach First impact Front Hit vehicle: 1  
Hit object in road None Off road: None  
Did not leave carr Age of Driver 36 Female  
Not hit and run Not requested  
Driver Postcode: GU153EF VRM: FP56OGK Left hand drive:

Accidents between dates 01/08/2009 and 31/07/2012 (36) months

**Selection:**

**Notes:**

Selected using Build Query : ; Refined using Accidents within selected Polygons -RPU Statistics Request ("JP Farnborough")

110299251 17/07/2011 Time 0700 Vehicles 2 Casualties 2 Slight  
E:487149 N: 156905 First Road: A 325 Road Type Dual carriageway  
Speed limit: 40 Junction Detail: T & Stag Jct Automatic traffic signal Unclassified  
Crossing: Control None Facilities: Ped. phase at traffic signal junction Road surface Dry  
Daylight:street lights present Fine without high winds  
Special Conditions at Site None Carriageway Hazards: None  
Place accident reported: At scene DfT Special Projects:

**Causation**

	Factor:	Participant:	Confidence:
1st:	Disobeyed automatic traffic signal	Vehicle 1	Very Likely
2nd:	Failed to judge other persons path or speed	Vehicle 1	Very Likely
3rd:	Failed to judge other persons path or speed	Vehicle 2	Very Likely
4th:	Disobeyed automatic traffic signal	Vehicle 2	Very Likely
5th:			
6th:			

VEH 2 TRAVELLING E ALONG PROSPECT AVENUE TURNS RIGHT INTO A325 FARNBOROUGH ROAD AND COLLIDES WITH VEH 1 (CAR) TRAVELLING N. IT IS UNCLEAR WHICH VEH WENT THROUGH THE RED TRAFFIC LIGHT.

Occurred on A325 FARNBOROUGH ROAD AT JUNCTION WITH PROSPECT AVENUE, FARNBOROUGH, HAMPSHIRE

Vehicle Reference 1 Car Going ahead other  
Vehicle movement from S to N No tow / articulation Leaving the main road  
On main carriageway No skidding, jack-knifing or overturning  
Location at impact Mid Junction - on roundabout or 1 First impact Front Hit vehicle: 2  
Hit object in road None Off road: None  
Did not leave carr Age of Driver 39 Female  
Not hit and run  
Driver Postcode: GU111YD VRM: CE56FKV Left hand drive:

Casualty Reference: 1 Vehicle: 1 Age: 39 Female Driver/rider Severity: Slight  
Not a pupil Postcode GU111YD  
Seatbelt Not Applicable Cycle helmet:

Vehicle Reference 2 Car Turning right  
Vehicle movement from W to S No tow / articulation Leaving the main road  
On main carriageway No skidding, jack-knifing or overturning  
Location at impact Mid Junction - on roundabout or 1 First impact Front Hit vehicle: 1  
Hit object in road Bollard / Refuge Off road: Cent crash barrier  
Did not leave carr Age of Driver 45 Male  
Not hit and run  
Driver Postcode: GU111YD VRM: AJ06GHB Left hand drive:

Casualty Reference: 2 Vehicle: 2 Age: 45 Male Driver/rider Severity: Slight  
Not a pupil Postcode GU111YD  
Seatbelt Not Applicable Cycle helmet:



Accidents between dates 01/08/2009 and 31/07/2012 (36) months

Selection:

Notes:

Selected using Build Query : ; Refined using Accidents within selected Polygons -RPU Statistics Request ("JP Farnborough")

110300900 18/07/2011 Time 1215 Vehicles 2 Casualties 1 Slight  
E:487223 N: 157524 First Road: A 325 Road Type Dual carriageway  
Speed limit: 40 Junction Detail: Not within 20m of junction  
Crossing: Control None Facilities: None within 50m Road surface Dry  
Daylight:street lights present Fine without high winds  
Special Conditions at Site None Carriageway Hazards: None  
Place accident reported: At scene DfT Special Projects:

Causation

	Factor:	Participant:	Confidence:
1st:	Following too close	Vehicle 1	Possible
2nd:	Failed to judge other persons path or speed	Vehicle 1	Possible
3rd:			
4th:			
5th:			
6th:			

VEH 1 (CAR) TRAVELLING S ALONG A325 FARNBOROUGH ROAD, FAILS TO STOP IN TIME AND COLLIDES WITH THE REAR OF VEH 2 (LORRY) TRAVELLING IN FRONT.

Occurred on A325 FARNBOROUGH ROAD 157 METRES NORTH OF B3272 HAWLEY LANE, FARNBOROUGH, HAMPSHIRE

Vehicle Reference 1 Car Stopping  
Vehicle movement from N to S No tow / articulation Leaving the main road  
On main carriageway No skidding, jack-knifing or overturning  
Location at impact Not at, or within 20M of Jct First impact Front Hit vehicle: 2  
Hit object in road None Off road: None  
Did not leave carr Age of Driver 38 Male  
Not hit and run Breath test Negative  
Driver Postcode: SS166LN VRM: YP59AVG Left hand drive:

Casualty Reference: 1 Vehicle: 1 Age: 38 Male Driver/rider Severity: Slight  
Not a pupil Postcode SS166LN  
Seatbelt Not Applicable Cycle helmet:

Vehicle Reference 2 Goods over 3.5 tonnes and under 7.5 Going ahead other  
Vehicle movement from N to S No tow / articulation Leaving the main road  
On main carriageway No skidding, jack-knifing or overturning  
Location at impact Not at, or within 20M of Jct First impact Back Hit vehicle: 1  
Hit object in road None Off road: None  
Did not leave carr Age of Driver 30 Male  
Not hit and run Breath test Negative  
Driver Postcode: SS166LN VRM: MU51BUA Left hand drive:

Accidents between dates 01/08/2009 and 31/07/2012 (36) months

Selection:

Notes:

Selected using Build Query : ; Refined using Accidents within selected Polygons -RPU Statistics Request ("JP Farnborough")

110303290 19/07/2011 Time 2135 Vehicles 1 Casualties 1 Serious  
E:486778 N: 149060 First Road: B 3208 Road Type Single carriageway  
Speed limit: 30 Junction Detail: Not within 20m of junction  
Crossing: Control None Facilities: None within 50m Road surface Wet/Damp  
Darkness: street lights present and lit Fine without high winds  
Special Conditions at Site None Carriageway Hazards: None  
Place accident reported: At scene DfT Special Projects:

Causation

	Factor:	Participant:	Confidence:
1st:	Swerved	Vehicle 1	Possible
2nd:	Loss of control	Vehicle 1	Possible
3rd:	Animal or object in carriageway	Vehicle 1	
4th:			
5th:			
6th:			

VEH 1 (M/CYCLE) TRAVELLING S ALONG B3028 LOWER FARNHAM ROAD, SWERVES TO MISS ANIMAL THAT RAN OUT IN FRONT FROM NEARSIDE CAUSING VEH 1 TO HIT KERB AND KEEP LEFT SIGN CAUSING RIDER TO FALL OFF.

Occurred on B3028 LOWER FARNHAM ROAD OUTSIDE NUMBER 322, ALDERSHOT, HAMPSHIRE

Vehicle Reference 1 Motor Cycle over 50 cc and up to 125cc Going ahead left bend  
Vehicle movement from NE to S No tow / articulation Leaving the main road  
On main carriageway No skidding, jack-knifing or overturning  
Location at impact Not at, or within 20M of Jct First impact Front Hit vehicle:  
Hit object in road None Off road: None  
Did not leave carr Age of Driver 45 Male  
Not hit and run Breath test Negative  
Driver Postcode: GU113RJ VRM: N873VCF Left hand drive:

Casualty Reference: 1 Vehicle: 1 Age: 45 Male Driver/rider Severity: Serious  
Not a pupil Postcode GU113RJ  
Seatbelt Not Applicable Cycle helmet:

Accidents between dates 01/08/2009 and 31/07/2012 (36) months

**Selection:**

**Notes:**

Selected using Build Query : ; Refined using Accidents within selected Polygons -RPU Statistics Request ("JP Farnborough")

110304266 20/07/2011 Time 1415 Vehicles 2 Casualties 1 Slight  
E:487312 N: 153599 First Road: B 3403 Road Type Single carriageway  
Speed limit: 30 Junction Detail: Not within 20m of junction  
Crossing: Control None Facilities: None within 50m Road surface Dry  
Daylight:street lights present Fine without high winds  
Special Conditions at Site None Carriageway Hazards: None  
Place accident reported: At scene DfT Special Projects:

**Causation**

	Factor:	Participant:	Confidence:
1st:	Failed to look properly	Vehicle 2	Possible
2nd:			
3rd:			
4th:			
5th:			
6th:			

VEH 2 (CAR) PARKED ALONG ALEXANDRA ROAD MOVED OFF TO TRAVEL N AND STRUCK VEH 1 (CAR) WHICH WAS TRAVELLING S.

Occurred on B3403 ALEXANDRA ROAD OUTSIDE NUMBER 8, FARNBOROUGH, HAMPSHIRE

Vehicle Reference 1 Car Going ahead other  
Vehicle movement from N to S No tow / articulation Leaving the main road  
On main carriageway No skidding, jack-knifing or overturning  
Location at impact Not at, or within 20M of Jct First impact Front Hit vehicle: 2  
Hit object in road None Off road: None  
Did not leave carr Age of Driver 47 Female  
Not hit and run Breath test Negative  
Driver Postcode: GU146SH VRM: Y917NWL Left hand drive:

Casualty Reference: 1 Vehicle: 1 Age: 47 Female Driver/rider Severity: Slight  
Not a pupil Postcode GU146SH  
Seatbelt Not Applicable Cycle helmet:

Vehicle Reference 2 Car Starting  
Vehicle movement from S to N No tow / articulation Leaving the main road  
On main carriageway No skidding, jack-knifing or overturning  
Location at impact Not at, or within 20M of Jct First impact Front Hit vehicle: 1  
Hit object in road None Off road: None  
Did not leave carr Age of Driver 44 Male  
Not hit and run Breath test Negative  
Driver Postcode: ME142EJ VRM: FE06JYV Left hand drive:

Accidents between dates 01/08/2009 and 31/07/2012 (36) months

**Selection:**

**Notes:**

Selected using Build Query : ; Refined using Accidents within selected Polygons -RPU Statistics Request ("JP Farnborough")

110317558 28/07/2011 Time 1249 Vehicles 2 Casualties 2 Serious  
E:486892 N: 156883 First Road: U Road Type Single carriageway  
Speed limit: 30 Junction Detail: Not within 20m of junction  
Crossing: Control None Facilities: None within 50m Road surface Dry  
Daylight:street lights present Fine without high winds  
Special Conditions at Site None Carriageway Hazards: None  
Place accident reported: At scene DfT Special Projects:

**Causation**

	Factor:	Participant:	Confidence:
1st:	Illness or disability, mental or physical	Vehicle 2	Very Likely
2nd:	Swerved	Vehicle 2	Very Likely
3rd:			
4th:			
5th:			
6th:			

VEH 1 (CAR) WAS TRAVELLING W ALONG PROSPECT AVENUE WHEN VEH 2 (CAR) TRAVELLING E  
CROSSED THE CARRIAGEWAY AND COLLIDED HEAD-ON WITH VEH 1.

Occurred on PROSPECT AVENUE OUTSIDE FARNBOROUGH COLLEGE, FARNBOROUGH, HAMPSHIRE

Vehicle Reference 1 Car Going ahead other  
Vehicle movement from E to W No tow / articulation Leaving the main road  
On main carriageway No skidding, jack-knifing or overturning  
Location at impact Not at, or within 20M of Jct First impact Front Hit vehicle: 2  
Hit object in road None Off road: None  
Did not leave carr Age of Driver 57 Female  
Not hit and run Breath test Negative  
Driver Postcode: GU168DA VRM: YG02WXB Left hand drive:

Casualty Reference: 1 Vehicle: 1 Age: 57 Female Driver/rider Severity: Slight  
Not a pupil Postcode GU168DA  
Seatbelt Not Applicable Cycle helmet:

Vehicle Reference 2 Car Going ahead other  
Vehicle movement from W to E No tow / articulation Leaving the main road  
On main carriageway No skidding, jack-knifing or overturning  
Location at impact Not at, or within 20M of Jct First impact Front Hit vehicle: 1  
Hit object in road None Off road: None  
Did not leave carr Age of Driver 64 Male  
Not hit and run Breath test Not applicable  
Driver Postcode: GU146HB VRM: RV10XLJ Left hand drive:

Casualty Reference: 2 Vehicle: 2 Age: 64 Male Driver/rider Severity: Serious  
Not a pupil Postcode GU146HB  
Seatbelt Not Applicable Cycle helmet:

Accidents between dates 01/08/2009 and 31/07/2012 (36) months

**Selection:**

**Notes:**

Selected using Build Query : ; Refined using Accidents within selected Polygons -RPU Statistics Request ("JP Farnborough")

110328787 04/08/2011 Time 0702 Vehicles 3 Casualties 3 Slight  
E:482875 N: 151234 First Road: U Road Type Single carriageway  
Speed limit: 40 Junction Detail: Not within 20m of junction  
Crossing: Control None Facilities: None within 50m Road surface Wet/Damp  
Daylight: no street lighting Raining without high winds  
Special Conditions at Site Oil or Diesel Carriageway Hazards: None  
Place accident reported: At scene DfT Special Projects:

**Causation**

	Factor:	Participant:	Confidence:
1st:	Deposit on road (eg oil, mud, chippings)	Vehicle 2	Very Likely
2nd:			
3rd:			
4th:			
5th:			
6th:			

VEH 1 (CAR) TRAV SE ALONG BOURLEY ROAD, NEGOTIATES L/H BEND IN TORRENTIAL RAIN, SKIDS ON OIL ON ROAD LOSING CONTROL & COLLIDES INTO N/S KERB & GOES INTO DITCH. VEH 2 (CAR) TRAV NW BRAKES & LOSES CONTROL, SPINS COLLIDING INTO VEH 3 (CAR) BEHIND.

Occurred on BOURLEY ROAD 1240 METRES SOUTH EAST OF B3013 BEACON HILL ROAD, FLEET, HAMPSHIRE

Vehicle Reference 1 Car Going ahead right bend  
Vehicle movement from NW to SE No tow / articulation Leaving the main road  
On main carriageway Skidded  
Location at impact Not at, or within 20M of Jct First impact Front Hit vehicle:  
Hit object in road Kerb Off road: Entered ditch  
Nearside Age of Driver 21 Female  
Not hit and run Breath test Negative  
Driver Postcode: GU113JD VRM: DK02VSP Left hand drive:

Casualty Reference: 1 Vehicle: 1 Age: 21 Female Driver/rider Severity: Slight  
Not a pupil Postcode GU113JD  
Seatbelt Not Applicable Cycle helmet:

Vehicle Reference 2 Car Going ahead left bend  
Vehicle movement from SE to NW No tow / articulation Leaving the main road  
On main carriageway Skidded  
Location at impact Not at, or within 20M of Jct First impact Front Hit vehicle: 3  
Hit object in road None Off road: None  
Did not leave carr Age of Driver 40 Male  
Not hit and run Breath test Negative  
Driver Postcode: LS165RQ VRM: YC56PNY Left hand drive:

Casualty Reference: 2 Vehicle: 2 Age: 40 Male Driver/rider Severity: Slight  
Not a pupil Postcode LS165RQ  
Seatbelt Not Applicable Cycle helmet:

Accidents between dates 01/08/2009 and 31/07/2012 (36) months

Selection:

Notes:

Selected using Build Query : ; Refined using Accidents within  
selected Polygons -RPU Statistics Request ("JP Farnborough")

Vehicle Reference	3	Car			Going ahead left bend	
Vehicle movement from	SE	to	NW	No tow / articulation	Leaving the main road	
On main carriageway				Skidded		
Location at impact	Not at, or within 20M of Jct			First impact	Front	Hit vehicle: 2
Hit object in road	None			Off road:	None	
Did not leave carr				Age of Driver	54	Male
Not hit and run				Breath test	Negative	
Driver Postcode:	GU126LP	VRM:	HY54XYF	Left hand drive:		
Casualty Reference:	3	Vehicle:	3	Age:	54	Male
Not a pupil			Postcode	GU126LP		
Seatbelt	Not Applicable		Cycle helmet:			
				Driver/rider	Severity: Slight	

Accidents between dates 01/08/2009 and 31/07/2012 (36) months

Selection:

Notes:

Selected using Build Query : ; Refined using Accidents within selected Polygons -RPU Statistics Request ("JP Farnborough")

110348986 16/08/2011 Time 1340 Vehicles 1 Casualties 1 Serious  
E:486725 N: 157827 First Road: B 3272 Road Type Single carriageway  
Speed limit: 40 Junction Detail: Pri Drive Give way or controlled Unclassified  
Crossing: Control None Facilities: None within 50m Road surface Dry  
Daylight:street lights present Fine without high winds  
Special Conditions at Site None Carriageway Hazards: None  
Place accident reported: At scene DfT Special Projects:

Causation

	Factor:	Participant:	Confidence:
1st:	Loss of control	Vehicle 1	Very Likely
2nd:	Driver using mobile phone	Vehicle 1	Possible
3rd:	Distraction in vehicle	Vehicle 1	Possible
4th:	Exceeding speed limit	Vehicle 1	Possible
5th:			
6th:			

VEH 1 (CAR) TRAVELLING SE ALONG B3272 HAWLEY LANE LOST CONTROL FOR UNKNOWN REASON AND LEFT CARRIAGEWAY TO NEARSIDE COLLIDING WITH CAS 1 (PEDESTRIAN) TRAVELLING IN OPPOSITE DIRECTION CROSSING JUNCTION OF INDUSTRIAL ESTATE, BEFORE HITTING A FENCE.

Occurred on B3272 HAWLEY LANE AT JUNCTION WITH HAWLEY INDUSTRIAL ESTATE, FARNBOROUGH, HAMPSHIRE

Vehicle Reference 1 Car Going ahead other  
Vehicle movement from NW to SE No tow / articulation Leaving the main road  
On main carriageway No skidding, jack-knifing or overturning  
Location at impact Jct Approach First impact Front Hit vehicle:  
Hit object in road None Off road: Oth perm objects  
Nearside Age of Driver 22 Male  
Not hit and run Breath test Negative  
Driver Postcode: GU149HP VRM: HK59WWO Left hand drive:

Casualty Reference: 1 Vehicle: 1 Age: 48 Female Pedestrian Severity: Serious  
Not a pupil Postcode RG120TS  
Seatbelt Not Applicable Cycle helmet:

In carr elsewhere NW bound

Movement U/K

Accidents between dates 01/08/2009 and 31/07/2012 (36) months

Selection:

Notes:

Selected using Build Query : ; Refined using Accidents within selected Polygons -RPU Statistics Request ("JP Farnborough")

110350688 17/08/2011 Time 1617 Vehicles 2 Casualties 1 Slight  
E:486188 N: 152102 First Road: U Road Type Single carriageway  
Speed limit: 40 Junction Detail: T & Stag Jct Give way or controlled A 325  
Crossing: Control None Facilities: None within 50m Road surface Wet/Damp  
Daylight:street lights present Raining without high winds  
Special Conditions at Site None Carriageway Hazards: None  
Place accident reported: At scene DfT Special Projects:

Causation

	Factor:	Participant:	Confidence:
1st:	Slippery road (due to weather)	Vehicle 1	Very Likely
2nd:	Following too close	Vehicle 1	Very Likely
3rd:	Failed to look properly	Vehicle 1	Very Likely
4th:	Failed to judge other persons path or speed	Vehicle 1	Very Likely
5th:	Careless/Reckless/In a hurry	Vehicle 1	Very Likely
6th:			

VEH 1 (CAR) TRAVELLING SW ALONG A325 FARNBOROUGH ROAD, TURNS LEFT INTO ALISONS ROAD AND CLIPS REAR WHEEL OF VEH 2 (P/CYCLE) TRAVELLING SE ALONG ALISONS ROAD.

Occurred on ALISONS ROAD AT JUNCTION WITH A325 FARNBOROUGH ROAD, FARNBOROUGH, HAMPSHIRE

Vehicle Reference 1 Car Turning left  
Vehicle movement from NE to SE No tow / articulation Leaving the main road  
On main carriageway No skidding, jack-knifing or overturning  
Location at impact Leaving main road First impact Front Hit vehicle: 2  
Hit object in road None Off road: None  
Did not leave carr Age of Driver 38 Female  
Not hit and run Breath test Negative  
Driver Postcode: GU112QQ VRM: GL53LKU Left hand drive:

Vehicle Reference 2 Pedal Cycle Going ahead other  
Vehicle movement from NW to SE No tow / articulation Leaving the main road  
On main carriageway No skidding, jack-knifing or overturning  
Location at impact Cleared junction or waiting/parke First impact Back Hit vehicle: 1  
Hit object in road None Off road: None  
Did not leave carr Age of Driver 40 Male  
Not hit and run Breath test Not requested  
Driver Postcode: GU99JR VRM: Left hand drive:

Casualty Reference: 1 Vehicle: 2 Age: 40 Male Driver/rider Severity: Slight  
Not a pupil Postcode GU99JR  
Seatbelt Not Applicable Cycle helmet:



Accidents between dates 01/08/2009 and 31/07/2012 (36) months

**Selection:**

**Notes:**

Selected using Build Query : ; Refined using Accidents within selected Polygons -RPU Statistics Request ("JP Farnborough")

110365136 27/08/2011 Time 1320 Vehicles 1 Casualties 1 Slight  
E:486250 N: 150657 First Road: B 3008 Road Type Single carriageway  
Speed limit: 30 Junction Detail: Pri Drive Give way or controlled Unclassified  
Crossing: Control None Facilities: None within 50m Road surface Wet/Damp  
Daylight: street lighting unknown Fine without high winds  
Special Conditions at Site None Carriageway Hazards: None  
Place accident reported: Elsewhere DfT Special Projects:

**Causation**

	Factor:	Participant:	Confidence:
1st:	Passing too close to cyclist, horse rider or pedestrian	Vehicle 1	Possible
2nd:	Failed to look properly	Vehicle 1	Possible
3rd:	Careless/Reckless/In a hurry	Casualty 1	Possible
4th:	Impaired by drugs (illicit or medicinal)	Casualty 1	Possible
5th:			
6th:			

VEH 1 (CAR) TRAVELLING S OUT OF MULTISTOREY CAR PARK AND TURNING LEFT ONTO B3008 VICTORIA ROAD, COLLIDED WITH CAS 1 (PEDESTRIAN) TRAVELLING W ALONG NORTH PAVEMENT OF B3008 VICTORIA ROAD AND CROSSING CAR PARK JUNCTION.

Occurred on B3008 VICTORIA ROAD AT JUNCTION WITH MULTISTOREY CAR PARK, ALDERSHOT, HAMPSHIRE

Vehicle Reference 1 Car Turning left  
Vehicle movement from N to E No tow / articulation Leaving the main road  
On main carriageway No skidding, jack-knifing or overturning  
Location at impact Mid Junction - on roundabout or 1 First impact Front Hit vehicle:  
Hit object in road None Off road: None  
Did not leave carr Age of Driver 54 Female  
Not hit and run Breath test Driver not contacted  
Driver Postcode: GU113SB VRM: RE11KVH Left hand drive:

Casualty Reference: 1 Vehicle: 1 Age: 25 Female Pedestrian Severity: Slight  
Not a pupil Postcode HP39NB  
Seatbelt Not Applicable Cycle helmet:  
In carr elsewhere W bound  
Driver's nearside

Accidents between dates 01/08/2009 and 31/07/2012 (36) months

Selection:

Notes:

Selected using Build Query : ; Refined using Accidents within selected Polygons -RPU Statistics Request ("JP Farnborough")

110365246 14/08/2011 Time 1310 Vehicles 2 Casualties 1 Slight  
E:487566 N: 151195 First Road: U Road Type 1  
Speed limit: 30 Junction Detail: Roundabout Give way or controlled Unclassified  
Crossing: Control None Facilities: None within 50m Road surface Dry  
Daylight:street lights present Fine without high winds  
Special Conditions at Site None Carriageway Hazards: None  
Place accident reported: At scene DfT Special Projects:

Causation

	Factor:	Participant:	Confidence:
1st:	Following too close	Vehicle 1	Very Likely
2nd:	Failed to look properly	Vehicle 1	Very Likely
3rd:	Failed to judge other persons path or speed	Vehicle 1	Possible
4th:	Inexperienced or learner driver/rider	Vehicle 1	Possible
5th:			
6th:			

VEH 2 (CAR) TRAVELLING W ALONG NORTH LANE SLOWS ON APPROACH TO RBT. FOLLOWING VEH 1 (CAR) HITS REAR OF VEH 2.

Occurred on NORTH LANE AT JUNCTION WITH ORDNANCE ROAD, ALDERSHOT, HAMPSHIRE

Vehicle Reference 1 Car Stopping  
Vehicle movement from E to W No tow / articulation Leaving the main road  
On main carriageway No skidding, jack-knifing or overturning  
Location at impact Jct Approach First impact Front Hit vehicle: 2  
Hit object in road None Off road: None  
Did not leave carr Age of Driver 19 Male  
Not hit and run Breath test Driver not contacted  
Driver Postcode: GU125JD VRM: GF52TPY Left hand drive:

Vehicle Reference 2 Car Stopping  
Vehicle movement from E to W No tow / articulation Leaving the main road  
On main carriageway No skidding, jack-knifing or overturning  
Location at impact Jct Approach First impact Back Hit vehicle: 1  
Hit object in road None Off road: None  
Did not leave carr Age of Driver 35 Female  
Not hit and run Breath test Driver not contacted  
Driver Postcode: GU124UN VRM: Y282OMO Left hand drive:

Casualty Reference: 1 Vehicle: 2 Age: 35 Female Driver/rider Severity: Slight  
Not a pupil Postcode GU124UN  
Seatbelt Not Applicable Cycle helmet:

Accidents between dates 01/08/2009 and 31/07/2012 (36) months

Selection:

Notes:

Selected using Build Query : ; Refined using Accidents within selected Polygons -RPU Statistics Request ("JP Farnborough")

110371921 01/09/2011 Time 1328 Vehicles 2 Casualties 1 Slight  
E:487216 N: 157361 First Road: A 325 Road Type 1  
Speed limit: 30 Junction Detail: Roundabout Give way or controlled B 3272  
Crossing: Control None Facilities: Central reservation Road surface Dry  
Daylight:street lights present Fine without high winds  
Special Conditions at Site None Carriageway Hazards: None  
Place accident reported: At scene DfT Special Projects:

Causation

	Factor:	Participant:	Confidence:
1st:	Failed to look properly	Vehicle 1	Very Likely
2nd:	Stationary or parked vehicle	Vehicle 1	Very Likely
3rd:	Exceeding speed limit	Vehicle 2	
4th:			
5th:			
6th:			

VEH 1 (CAR) TRAVELLING S ALONG A325 FARNBOROUGH ROAD, FAILS TO LOOK PROPERLY AND ENTERS RBT ACROSS THE PATH OF VEH 2 (M/CYCLE) TRAVELLING E AROUND RBT AND COLLIDES CAUSING RIDER TO FALL OFF.

Occurred on A325 FARNBOROUGH ROAD AT JUNCTION WITH B3272 HAWLEY LANE, FARNBOROUGH, HAMPSHIRE

Vehicle Reference 1 Car Starting  
Vehicle movement from N to S No tow / articulation Leaving the main road  
On main carriageway No skidding, jack-knifing or overturning  
Location at impact Mid Junction - on roundabout or 1 First impact Front Hit vehicle: 2  
Hit object in road None Off road: None  
Did not leave carr Age of Driver 44 Female  
Not hit and run Breath test Negative  
Driver Postcode: GU140BP VRM: LJ07UGT Left hand drive:

Vehicle Reference 2 Motorcycle 50cc and under Starting  
Vehicle movement from W to E No tow / articulation Leaving the main road  
On main carriageway No skidding, jack-knifing or overturning  
Location at impact Mid Junction - on roundabout or 1 First impact Nearside Hit vehicle: 1  
Hit object in road None Off road: None  
Did not leave carr Age of Driver 16 Male  
Not hit and run Breath test Negative  
Driver Postcode: GU125SE VRM: F285NCF Left hand drive:

Casualty Reference: 1 Vehicle: 2 Age: 16 Male Driver/rider Severity: Slight  
Not a pupil Postcode GU125SE  
Seatbelt Not Applicable Cycle helmet:

Accidents between dates 01/08/2009 and 31/07/2012 (36) months

Selection:

Notes:

Selected using Build Query : ; Refined using Accidents within selected Polygons -RPU Statistics Request ("JP Farnborough")

110376937 04/09/2011 Time 1838 Vehicles 2 Casualties 1 Slight  
E:487182 N: 157067 First Road: A 325 Road Type Single carriageway  
Speed limit: 30 Junction Detail: T & Stag Jct Give way or controlled Unclassified  
Crossing: Control None Facilities: Pelican, puffin, toucan etc. Road surface Dry  
Daylight:street lights present Fine without high winds  
Special Conditions at Site None Carriageway Hazards: None  
Place accident reported: At scene DfT Special Projects:

Causation

	Factor:	Participant:	Confidence:
1st:	Failed to look properly	Vehicle 1	Possible
2nd:			
3rd:			
4th:			
5th:			
6th:			

VEH 1 (CAR) TRAVELLING W FROM SHIP LANE TURNED LEFT INTO THE A325 FARNBOROUGH ROAD INTO THE PATH OF VEH 2 (CAR) WHICH WAS TRAVELLING S. VEH 2 CONSEQUENTLY STRUCK THE REAR OF VEH 1.

Occurred on A325 FARNBOROUGH ROAD AT JUNCTION WITH SHIP LANE, FARNBOROUGH, HAMPSHIRE

Vehicle Reference 1 Car Turning left  
Vehicle movement from E to S No tow / articulation Leaving the main road  
On main carriageway No skidding, jack-knifing or overturning  
Location at impact Entering main road First impact Back Hit vehicle: 2  
Hit object in road None Off road: None  
Did not leave carr Age of Driver 43 Male  
Not hit and run Breath test Not requested  
Driver Postcode: GU140EN VRM: RF53WOX Left hand drive:

Vehicle Reference 2 Car Going ahead other  
Vehicle movement from N to S No tow / articulation Leaving the main road  
On main carriageway No skidding, jack-knifing or overturning  
Location at impact Jct Approach First impact Front Hit vehicle: 1  
Hit object in road None Off road: None  
Did not leave carr Age of Driver 36 Female  
Not hit and run Breath test Not requested  
Driver Postcode: GU148TJ VRM: M232WPX Left hand drive:

Casualty Reference: 1 Vehicle: 2 Age: 3 Male Passenger Severity: Slight  
Not a pupil Postcode GU148TJ  
Seatbelt Not Applicable Cycle helmet:  
Back seat

Accidents between dates 01/08/2009 and 31/07/2012 (36) months

Selection:

Notes:

Selected using Build Query : ; Refined using Accidents within selected Polygons -RPU Statistics Request ("JP Farnborough")

110377960 05/09/2011 Time 1600 Vehicles 2 Casualties 1 Slight  
E:486192 N: 152098 First Road: A 323 Road Type Slip road  
Speed limit: 40 Junction Detail: Slip Road Give way or controlled A 325  
Crossing: Control None Facilities: None within 50m Road surface Wet/Damp  
Daylight:street lights present Fine without high winds  
Special Conditions at Site None Carriageway Hazards: None  
Place accident reported: At scene DfT Special Projects:

Causation

	Factor:	Participant:	Confidence:
1st:	Failed to look properly	Vehicle 1	Very Likely
2nd:			
3rd:			
4th:			
5th:			
6th:			

VEH 1 (CAR) TRAVELLING SW FROM THE A325 FARNBOROUGH ROAD TURNED RIGHT INTO A323 ALISON'S ROAD INTO THE PATH OF VEH 2 (MINIBUS) WHICH WAS TRAVELLING SE. VEH 2 CONSEQUENTLY STRUCK THE REAR OF VEH 2.

Occurred on A323 ALISON'S ROAD AT JUNCTION WITH A325 FARNBOROUGH ROAD, ALDERSHOT, HAMPSHIRE

Vehicle Reference 1 Car Turning right  
Vehicle movement from NW to SE No tow / articulation Leaving the main road  
On main carriageway No skidding, jack-knifing or overturning  
Location at impact Entering from slip road First impact Back Hit vehicle: 2  
Hit object in road None Off road: None  
Nearside Age of Driver 64 Male  
Not hit and run  
Driver Postcode: GU124HT VRM: WN05XNF Left hand drive:

Casualty Reference: 1 Vehicle: 1 Age: 64 Male Driver/rider Severity: Slight  
Not a pupil Postcode GU124HT  
Seatbelt Not Applicable Cycle helmet:

Vehicle Reference 2 Bus or coach Going ahead other  
Vehicle movement from NW to SE No tow / articulation Leaving the main road  
On main carriageway No skidding, jack-knifing or overturning  
Location at impact Cleared junction or waiting/parke First impact Front Hit vehicle: 1  
Hit object in road None Off road: None  
Did not leave carr Age of Driver 58 Male  
Not hit and run  
Driver Postcode: GU126BX VRM: FJ06GGP Left hand drive:

Accidents between dates 01/08/2009 and 31/07/2012 (36) months

Selection:

Notes:

Selected using Build Query : ; Refined using Accidents within  
selected Polygons -RPU Statistics Request ("JP Farnborough")

110391546 14/09/2011 Time 1145 Vehicles 1 Casualties 1 Slight  
E:486219 N: 150653 First Road: B 3008 Road Type 2  
Speed limit: 30 Junction Detail: Crossroads Give way or controlled Unclassified  
Crossing: Control None Facilities: None within 50m Road surface Dry  
Daylight:street lights present Fine without high winds  
Special Conditions at Site None Carriageway Hazards: None  
Place accident reported: Elsewhere DfT Special Projects:

Causation

	Factor:	Participant:	Confidence:
1st:	Failed to look properly	Vehicle 1	Possible
2nd:	Vehicle blind spot	Vehicle 1	Possible
3rd:			
4th:			
5th:			
6th:			

VEH 1 (CAR) REVERSING E INTO A PARKING SPACE ALONG B3008 VICTORIA ROAD STRUCK CAS 1  
(PEDESTRIAN) WHO WAS CROSSING FROM THE NEARSIDE IN A N DIRECTION.

Occurred on B3008 VICTORIA ROAD AT JUNCTION WITH CROSS STREET, ALDERSHOT, HAMPSHIRE

Vehicle Reference 1 Car Reversing  
Vehicle movement from W to E No tow / articulation Leaving the main road  
On main carriageway No skidding, jack-knifing or overturning  
Location at impact Cleared junction or waiting/parke First impact Back Hit vehicle:  
Hit object in road None Off road: None  
Did not leave carr Age of Driver 42 Male  
Hit and run Breath test Driver not contacted  
Driver Postcode: GU467QP VRM: NM57GCZ Left hand drive:

Casualty Reference: 1 Vehicle: 1 Age: 33 Male Pedestrian Severity: Slight  
Not a pupil Postcode GU125AA  
Seatbelt Not Applicable Cycle helmet:  
In carr elsewhere N bound  
Driver's nearside

Accidents between dates 01/08/2009 and 31/07/2012 (36) months

Selection:

Notes:

Selected using Build Query : ; Refined using Accidents within selected Polygons -RPU Statistics Request ("JP Farnborough")

110394795 16/09/2011 Time 1415 Vehicles 2 Casualties 1 Slight  
E:488480 N: 153709 First Road: A 331 Road Type 1 B 3166  
Speed limit: 30 Junction Detail: Roundabout Give way or controlled  
Crossing: Control None Facilities: None within 50m Road surface Dry  
Daylight:street lights present Fine without high winds  
Special Conditions at Site None Carriageway Hazards: None  
Place accident reported: Elsewhere DfT Special Projects:

Causation

	Factor:	Participant:	Confidence:
1st:	Failed to look properly	Vehicle 2	Very Likely
2nd:			
3rd:			
4th:			
5th:			
6th:			

VEH 1 (CAR) TRAVELLING SE AROUND RBT HAVING EXITED A331 INTENDING TO TAKE 2ND EXIT FOR TRAIN STATION WHEN VEH 2 (CAR) TRAVELLING W ALONG B3166 STRATFORD ROAD ENTERS RBT FAILING TO GIVE WAY AND COLLIDES INTO VEH 1.

Occurred on A331 BLACKWATER VALLEY RELIEF ROAD AT JUNCTION WITH B3166 STRATFORD ROAD, FARNBOROUGH, HAMPSHIRE

Vehicle Reference 1 Car Going ahead other  
Vehicle movement from N to SE No tow / articulation Leaving the main road  
On main carriageway No skidding, jack-knifing or overturning  
Location at impact Mid Junction - on roundabout or 1 First impact Nearside Hit vehicle: 2  
Hit object in road None Off road: None  
Did not leave carr Age of Driver 18 Male  
Not hit and run  
Driver Postcode: GU179HD VRM: RK07UWD Left hand drive:

Casualty Reference: 1 Vehicle: 1 Age: 18 Male Driver/rider Severity: Slight  
Not a pupil Postcode GU179HD  
Seatbelt Not Applicable Cycle helmet:

Vehicle Reference 2 Car Turning left  
Vehicle movement from E to W No tow / articulation Leaving the main road  
On main carriageway No skidding, jack-knifing or overturning  
Location at impact Entering roundabout First impact Front Hit vehicle: 1  
Hit object in road None Off road: None  
Did not leave carr Age of Driver 65 Male  
Not hit and run  
Driver Postcode: GU149BA VRM: Y513NFG Left hand drive:

Accidents between dates 01/08/2009 and 31/07/2012 (36) months

Selection:

Notes:

Selected using Build Query : ; Refined using Accidents within selected Polygons -RPU Statistics Request ("JP Farnborough")

110395554 16/09/2011 Time 2200 Vehicles 1 Casualties 1 Slight  
E:488377 N: 153813 First Road: A 331 Road Type Slip road  
Speed limit: 70 Junction Detail: Slip Road Give way or controlled A 331  
Crossing: Control None Facilities: None within 50m Road surface Dry  
Darkness: street lights present and lit Fine without high winds  
Special Conditions at Site None Carriageway Hazards: None  
Place accident reported: At scene DfT Special Projects:

Causation

	Factor:	Participant:	Confidence:
1st:	Impaired by alcohol	Vehicle 1	Very Likely
2nd:			
3rd:			
4th:			
5th:			
6th:			

VEH 1 (CAR) TRAVELLING S ALONG A331 WITH DRIVER IN DRINK, ENTERS A331 SLIP ROAD AND LOSES CONTROL LEAVING ROAD TO NEARSIDE COLLIDING WITH BARRIER.

Occurred on A331 SOUTHBOUND OFFSLIP AT JUNCTION WITH A331 SOUTHBOUND, FARNBOROUGH, HAMPSHIRE

Vehicle Reference 1 Car Going ahead other  
Vehicle movement from N to S No tow / articulation Leaving the main road  
On main carriageway No skidding, jack-knifing or overturning  
Location at impact Cleared junction or waiting/parke First impact Front Hit vehicle:  
Hit object in road None Off road: Near / off crash barrier  
Nearside Age of Driver 20 Male  
Not hit and run Breath test Positive  
Driver Postcode: GU126QJ VRM: V495DPJ Left hand drive:

Casualty Reference: 1 Vehicle: 1 Age: 20 Male Driver/rider Severity: Slight  
Not a pupil Postcode GU126QJ  
Seatbelt Not Applicable Cycle helmet:



Accidents between dates 01/08/2009 and 31/07/2012 (36) months

Selection:

Notes:

Selected using Build Query : ; Refined using Accidents within selected Polygons -RPU Statistics Request ("JP Farnborough")

110395983 17/09/2011 Time 0202 Vehicles 1 Casualties 1 Slight  
E:485810 N: 150748 First Road: U Road Type Single carriageway  
Speed limit: 30 Junction Detail: T & Stag Jct Give way or controlled Unclassified  
Crossing: Control None Facilities: None within 50m Road surface Wet/Damp  
Darkness: street lights present and lit Fine without high winds  
Special Conditions at Site None Carriageway Hazards: None  
Place accident reported: At scene DfT Special Projects:

Causation

	Factor:	Participant:	Confidence:
1st:	Impaired by alcohol	Casualty 1	Very Likely
2nd:	Careless/Reckless/In a hurry	Casualty 1	Very Likely
3rd:			
4th:			
5th:			
6th:			

CAS 1 (PEDESTRIAN) STOOD ON SOUTH PAVEMENT OF ALEXANDRA ROAD PUTS ARM INTO FRONT PASSENGER WINDOW OF VEH 1 (TAXI) TRAVELLING W ALONG ALEXANDRA ROAD IN ORDER TO GET TO THE PASSENGER AFTER ARGUMENT. VEH 1 DRIVES OFF CAUSING CAS 1 TO FALL OVER.

Occurred on ALEXANDRA ROAD AT JUNCTION WITH QUEEN ELIZABETH DRIVE, ALDERSHOT, HAMPSHIRE

Vehicle Reference 1 Taxi/Private hire car Going ahead other  
Vehicle movement from E to W No tow / articulation Leaving the main road  
On main carriageway No skidding, jack-knifing or overturning  
Location at impact Cleared junction or waiting/parke First impact Nearside Hit vehicle:  
Hit object in road None Off road: None  
Did not leave carr Age of Driver 32 Male  
Not hit and run Breath test Not requested  
Driver Postcode: GU152RX VRM: NL56YLK Left hand drive:

Casualty Reference: 1 Vehicle: 1 Age: 33 Female Pedestrian Severity: Slight  
Not a pupil Postcode GU112EQ  
Seatbelt Not Applicable Cycle helmet:

On footpath / verge Standing still

Movement U/K

Accidents between dates 01/08/2009 and 31/07/2012 (36) months

Selection:

Notes:

Selected using Build Query : ; Refined using Accidents within selected Polygons -RPU Statistics Request ("JP Farnborough")

110401004 20/09/2011 Time 2040 Vehicles 2 Casualties 1 Slight  
E:487207 N: 149655 First Road: U Road Type Single carriageway  
Speed limit: 30 Junction Detail: T & Stag Jct Give way or controlled Unclassified  
Crossing: Control None Facilities: None within 50m Road surface Wet/Damp  
Darkness: street lights present and lit Raining without high winds  
Special Conditions at Site None Carriageway Hazards: None  
Place accident reported: At scene DfT Special Projects:

Causation

	Factor:	Participant:	Confidence:
1st:	Disobeyed Give Way or Stop sign or markings	Vehicle 1	Possible
2nd:	Failed to look properly	Vehicle 1	Possible
3rd:	Failed to judge other persons path or speed	Vehicle 1	
4th:			
5th:			
6th:			

VEH 1 (CAR) TRAVELLING W ALONG BRIGHTON ROAD TURNED RIGHT INTO CHURCH LANE EAST INTO THE PATH OF VEH 2 (M/CYCLE) WHICH WAS TRAVELLING S ALONG CHURCH LANE EAST. VEH 2 CONSEQUENTLY COLLIDED WITH THE OFFSIDE OF VEH 1.

Occurred on CHURCH LANE EAST AT JUNCTION WITH BRIGHTON ROAD, ALDERSHOT, HAMPSHIRE

Vehicle Reference 1 Car Turning right  
Vehicle movement from E to N No tow / articulation Leaving the main road  
On main carriageway No skidding, jack-knifing or overturning  
Location at impact Entering main road First impact Offside Hit vehicle: 2  
Hit object in road None Off road: None  
Did not leave carr Age of Driver 17 Male  
Not hit and run Breath test Negative  
Driver Postcode: GU126SU VRM: BK11TPZ Left hand drive:

Vehicle Reference 2 Motor Cycle over 125 cc and up to 500cc Going ahead other  
Vehicle movement from N to S No tow / articulation Leaving the main road  
On main carriageway No skidding, jack-knifing or overturning  
Location at impact Jct Approach First impact Front Hit vehicle: 1  
Hit object in road None Off road: None  
Did not leave carr Age of Driver 26 Male  
Not hit and run Breath test Negative  
Driver Postcode: GU7 3PZ VRM: H557HOY Left hand drive:

Casualty Reference: 1 Vehicle: 2 Age: 26 Male Driver/rider Severity: Slight  
Not a pupil Postcode GU7 3PZ  
Seatbelt Not Applicable Cycle helmet:

Accidents between dates 01/08/2009 and 31/07/2012 (36) months

Selection:

Notes:

Selected using Build Query : ; Refined using Accidents within selected Polygons -RPU Statistics Request ("JP Farnborough")

110403306 22/09/2011 Time 1300 Vehicles 2 Casualties 1 Slight  
E:487054 N: 150278 First Road: A 323 Road Type Single carriageway  
Speed limit: 30 Junction Detail: Not within 20m of junction  
Crossing: Control None Facilities: None within 50m Road surface Dry  
Daylight:street lights present Fine without high winds  
Special Conditions at Site None Carriageway Hazards: None  
Place accident reported: Elsewhere DfT Special Projects:

Causation

	Factor:	Participant:	Confidence:
1st:	Sudden braking	Vehicle 1	Possible
2nd:	Following too close	Vehicle 2	Possible
3rd:			
4th:			
5th:			
6th:			

VEH 1 (CAR) TRAVELLING SE ALONG THE A323 HIGH STREET BRAKED SUDDENLY AND WAS STRUCK FROM BEHIND BY VEH 2 (CAR).

Occurred on A323 HIGH STREET 85 METRES NORTH-WEST OF WATERLOO ROAD, ALDERSHOT, HAMPSHIRE

Vehicle Reference 1 Car Stopping  
Vehicle movement from NW to SE No tow / articulation Leaving the main road  
On main carriageway No skidding, jack-knifing or overturning  
Location at impact Not at, or within 20M of Jct First impact Back Hit vehicle: 2  
Hit object in road None Off road: None  
Did not leave carr Age of Driver Male  
Hit and run Breath test Driver not contacted  
Driver Postcode: 1 VRM: Left hand drive:

Vehicle Reference 2 Car Going ahead other  
Vehicle movement from NW to SE No tow / articulation Leaving the main road  
On main carriageway No skidding, jack-knifing or overturning  
Location at impact Not at, or within 20M of Jct First impact Front Hit vehicle: 1  
Hit object in road None Off road: None  
Did not leave carr Age of Driver 19 Male  
Not hit and run Breath test Driver not contacted  
Driver Postcode: GU113BY VRM: N53XOG Left hand drive:

Casualty Reference: 1 Vehicle: 2 Age: 19 Male Driver/rider Severity: Slight  
Not a pupil Postcode GU113BY  
Seatbelt Not Applicable Cycle helmet:

Accidents between dates 01/08/2009 and 31/07/2012 (36) months

**Selection:**

**Notes:**

Selected using Build Query : ; Refined using Accidents within selected Polygons -RPU Statistics Request ("JP Farnborough")

110414854 30/09/2011 Time 0830 Vehicles 2 Casualties 1 Slight  
E:486278 N: 150111 First Road: B 3007 Road Type Single carriageway  
Speed limit: 30 Junction Detail: T & Stag Jct Give way or controlled Unclassified  
Crossing: Control None Facilities: None within 50m Road surface Dry  
Daylight:street lights present Fine without high winds  
Special Conditions at Site None Carriageway Hazards: None  
Place accident reported: At scene DfT Special Projects:

**Causation**

	Factor:	Participant:	Confidence:
1st:	Poor turn or manoeuvre	Vehicle 1	Possible
2nd:	Failed to judge other persons path or speed	Vehicle 1	Possible
3rd:	Failed to look properly	Vehicle 1	
4th:			
5th:			
6th:			

VEH 1 (CAR) TRAVELLING ALONG B3007 GROSVENOR ROAD TURN RIGHT AT THE FILTER LANE INTO CHURCH LANE WEST ACROSS THE PATH OF VEH 2 (P/CYCLE) TRAVELLING S ALONG CHURCH LANE WEST AROUND RIGHT HAND BEND AND KNOCKS RIDER OF VEH 2 OFF.

Occurred on B3007 GROSVENOR ROAD AT JUNCTION WITH CHURCH LANE WEST, ALDERSHOT, HAMPSHIRE

Vehicle Reference 1 Car Turning right  
Vehicle movement from N to W No tow / articulation Leaving the main road  
On main carriageway No skidding, jack-knifing or overturning  
Location at impact Mid Junction - on roundabout or 1 First impact Front Hit vehicle: 2  
Hit object in road None Off road: None  
Did not leave carr Age of Driver 60 Male  
Not hit and run Breath test Not requested  
Driver Postcode: GU113LN VRM: DU56TUY Left hand drive:

Vehicle Reference 2 Pedal Cycle Going ahead right bend  
Vehicle movement from W to S No tow / articulation Leaving the main road  
On main carriageway No skidding, jack-knifing or overturning  
Location at impact Mid Junction - on roundabout or 1 First impact Nearside Hit vehicle: 1  
Hit object in road None Off road: None  
Did not leave carr Age of Driver 26 Female  
Not hit and run Breath test Not requested  
Driver Postcode: GU113JG VRM: Left hand drive:

Casualty Reference: 1 Vehicle: 2 Age: 26 Female Driver/rider Severity: Slight  
Not a pupil Postcode GU113JG  
Seatbelt Not Applicable Cycle helmet:

Accidents between dates 01/08/2009 and 31/07/2012 (36) months

Selection:

Notes:

Selected using Build Query : ; Refined using Accidents within selected Polygons -RPU Statistics Request ("JP Farnborough")

110414863 30/09/2011 Time 0740 Vehicles 2 Casualties 1 Serious  
E:488115 N: 149915 First Road: A 323 Road Type Dual carriageway  
Speed limit: 30 Junction Detail: T & Stag Jct Automatic traffic signal Unclassified  
Crossing: Control None Facilities: Ped. phase at traffic signal junction Road surface Dry  
Daylight:street lights present Fine without high winds  
Special Conditions at Site None Carriageway Hazards: None  
Place accident reported: At scene DfT Special Projects:

Causation

	Factor:	Participant:	Confidence:
1st:	Dazzling sun	Vehicle 1	Very Likely
2nd:	Failed to look properly	Vehicle 1	Possible
3rd:			
4th:			
5th:			
6th:			

VEH 1 (GOODS VEH) TRAVELLING W ALONG A323 ASH ROAD TURNS LEFT INTO BLACKWATER WAY FAILING TO SEE VEH 2 (P/CYCLE) TRAVELLING ALONG THE NEARSIDE OF VEH 1. VEH 2 GOES UNDERNEATH VEH 1 AND GETS STUCK BEFORE THE REAR AXLE.

Occurred on A323 ASH ROAD AT JUNCTION WITH BLACKWATER WAY, ALDERSHOT, HAMPSHIRE

Vehicle Reference 1 Goods 7.5 tonnes mgw and over Turning left  
Vehicle movement from E to S No tow / articulation Leaving the main road  
On main carriageway No skidding, jack-knifing or overturning  
Location at impact Mid Junction - on roundabout or 1 First impact Nearside Hit vehicle: 2  
Hit object in road None Off road: None  
Did not leave carr Age of Driver 44 Male  
Not hit and run Breath test Negative  
Driver Postcode: RG413SQ VRM: DE60VOT Left hand drive:

Vehicle Reference 2 Pedal Cycle Going ahead other  
Vehicle movement from E to W No tow / articulation Leaving the main road  
On main carriageway No skidding, jack-knifing or overturning  
Location at impact Mid Junction - on roundabout or 1 First impact Offside Hit vehicle: 1  
Hit object in road None Off road: None  
Did not leave carr Age of Driver 72 Female  
Not hit and run Breath test Not requested  
Driver Postcode: GU101AJ VRM: Left hand drive:

Casualty Reference: 1 Vehicle: 2 Age: 72 Female Driver/rider Severity: Serious  
Not a pupil Postcode GU101AJ  
Seatbelt Not Applicable Cycle helmet:

Accidents between dates 01/08/2009 and 31/07/2012 (36) months

**Selection:**

**Notes:**

Selected using Build Query : ; Refined using Accidents within selected Polygons -RPU Statistics Request ("JP Farnborough")

110418634 02/10/2011 Time 1235 Vehicles 1 Casualties 3 Serious  
E:486579 N: 150627 First Road: U Road Type Single carriageway  
Speed limit: 30 Junction Detail: T & Stag Jct Give way or controlled Unclassified  
Crossing: Control None Facilities: None within 50m Road surface Dry  
Daylight:street lights present Fine without high winds  
Special Conditions at Site None Carriageway Hazards: None  
Place accident reported: At scene DfT Special Projects:

**Causation**

	Factor:	Participant:	Confidence:
1st:	Exceeding speed limit	Vehicle 1	Very Likely
2nd:			
3rd:			
4th:			
5th:			
6th:			

VEH 1 (M/CYCLE) TRAVELLING E ALONG VICTORIA ROAD AND COLLIDES WITH CAS 1 (PEDESTRIAN) AND CAS 2 (PEDESTRIAN) TRAVELLING N ACROSS VICTORIA ROAD.

Occurred on VICTORIA ROAD AT JUNCTION WITH PICKFORD STREET, ALDERSHOT, HAMPSHIRE

Vehicle Reference 1 Motorcycle over 500cc Going ahead other  
Vehicle movement from W to E No tow / articulation Leaving the main road  
On main carriageway No skidding, jack-knifing or overturning  
Location at impact Mid Junction - on roundabout or 1 First impact Front Hit vehicle:  
Hit object in road None Off road: None  
Did not leave carr Age of Driver 25 Male  
Not hit and run Breath test Negative  
Driver Postcode: GU124QX VRM: LJ57OHT Left hand drive:

Casualty Reference: 1 Vehicle: 1 Age: 25 Male Driver/rider Severity: Serious  
Not a pupil Postcode GU124QX  
Seatbelt Not Applicable Cycle helmet:

Casualty Reference: 2 Vehicle: 1 Age: 74 Male Pedestrian Severity: Serious  
Not a pupil Postcode GU111HJ  
Seatbelt Not Applicable Cycle helmet:

In carr elsewhere N bound

Driver's offside

Casualty Reference: 3 Vehicle: 1 Age: 66 Female Pedestrian Severity: Serious  
Not a pupil Postcode GU111HJ  
Seatbelt Not Applicable Cycle helmet:

In carr elsewhere N bound

Driver's offside

Accidents between dates 01/08/2009 and 31/07/2012 (36) months

Selection:

Notes:

Selected using Build Query : ; Refined using Accidents within selected Polygons -RPU Statistics Request ("JP Farnborough")

110419140 02/10/2011 Time 2130 Vehicles 1 Casualties 1 Slight  
E:486564 N: 151869 First Road: U Road Type Single carriageway  
Speed limit: 30 Junction Detail: Crossroads Automatic traffic signal Unclassified  
Crossing: Control None Facilities: Pelican, puffin, toucan etc. Road surface Dry  
Darkness: street lights present and lit Fine without high winds  
Special Conditions at Site None Carriageway Hazards: None  
Place accident reported: Elsewhere DfT Special Projects:

Causation

	Factor:	Participant:	Confidence:
1st:	Passing too close to cyclist, horse rider or pedestrian	Vehicle 1	Possible
2nd:			
3rd:			
4th:			
5th:			
6th:			

VEH 1 (CAR) TRAVELLING NW ALONG ALISONS ROAD, FAILS TO STOP AT RED LIGHT FOR PEDESTRIAN CROSSING. CAS 1 (PEDESTRIAN) TRAVELLING SW ACROSS QUEENS AVENUE ON CROSSING DIVES OUT OF THE WAY SUSTAINING INJURY AND VEH 1 FAILS TO STOP.

Occurred on QUEENS AVENUE AT JUNCTION WITH ALISONS ROAD, ALDERSHOT, HAMPSHIRE

Vehicle Reference 1 Car Stopping  
Vehicle movement from SE to NW No tow / articulation Leaving the main road  
On main carriageway No skidding, jack-knifing or overturning  
Location at impact Mid Junction - on roundabout or 1 First impact Did not impact Hit vehicle:  
Hit object in road None Off road: None  
Did not leave carr Age of Driver Not traced  
Non-stop, not hit Breath test Not requested  
Driver Postcode: 1 VRM: Left hand drive:

Casualty Reference: 1 Vehicle: 1 Age: 20 Male Pedestrian Severity: Slight  
Not a pupil Postcode GU146DF  
Seatbelt Not Applicable Cycle helmet:  
On Ped Crossing SW bound  
Driver's offside

Accidents between dates 01/08/2009 and 31/07/2012 (36) months

Selection:

Notes:

Selected using Build Query : ; Refined using Accidents within selected Polygons -RPU Statistics Request ("JP Farnborough")

110423005 05/10/2011 Time 1230 Vehicles 2 Casualties 1 Slight  
E:486640 N: 152026 First Road: U Road Type Single carriageway  
Speed limit: 30 Junction Detail: Not within 20m of junction  
Crossing: Control None Facilities: None within 50m Road surface Dry  
Daylight:street lights present Fine without high winds  
Special Conditions at Site None Carriageway Hazards: None  
Place accident reported: At scene DfT Special Projects:

Causation

	Factor:	Participant:	Confidence:
1st:	Distraction in vehicle	Vehicle 2	Possible
2nd:	Failed to look properly	Vehicle 2	Possible
3rd:			
4th:			
5th:			
6th:			

VEH 1 (CAR) TRAVELLING SW ALONG QUEEN'S AVENUE WAS STRUCK FROM BEHIND BY VEH 2 (CAR) AFTER THE DRIVER WAS DISTRACTED BY A WASP FLYING IN THROUGH THE WINDOW.  
Occurred on QUEENS AVENUE OUTSIDE ST ANDREWS CHURCH, ALDERSHOT, HAMPSHIRE

Vehicle Reference 1 Car Stopping  
Vehicle movement from NE to SW No tow / articulation Leaving the main road  
On main carriageway No skidding, jack-knifing or overturning  
Location at impact Not at, or within 20M of Jct First impact Back Hit vehicle: 2  
Hit object in road None Off road: None  
Did not leave carr Age of Driver 21 Female  
Not hit and run Breath test Negative  
Driver Postcode: GU179HX VRM: SD04DPV Left hand drive:

Vehicle Reference 2 Car Going ahead other  
Vehicle movement from NE to SW No tow / articulation Leaving the main road  
On main carriageway No skidding, jack-knifing or overturning  
Location at impact Not at, or within 20M of Jct First impact Front Hit vehicle: 1  
Hit object in road None Off road: None  
Did not leave carr Age of Driver 23 Female  
Not hit and run Breath test Negative  
Driver Postcode: GU149ND VRM: OU52UCR Left hand drive:

Casualty Reference: 1 Vehicle: 2 Age: 23 Female Driver/rider Severity: Slight  
Not a pupil Postcode GU149ND  
Seatbelt Not Applicable Cycle helmet:



Accidents between dates 01/08/2009 and 31/07/2012 (36) months

Selection:

Notes:

Selected using Build Query : ; Refined using Accidents within selected Polygons -RPU Statistics Request ("JP Farnborough")

110430721 10/10/2011 Time 1430 Vehicles 2 Casualties 1 Slight  
E:488482 N: 153712 First Road: A 331 Road Type Single carriageway  
Speed limit: 30 Junction Detail: Roundabout Give way or controlled B 3166  
Crossing: Control None Facilities: None within 50m Road surface Dry  
Daylight: no street lighting Fine without high winds  
Special Conditions at Site None Carriageway Hazards: None  
Place accident reported: At scene DfT Special Projects:

Causation

	Factor:	Participant:	Confidence:
1st:	Failed to look properly	Vehicle 2	Possible
2nd:	Inexperienced or learner driver/rider	Vehicle 1	Possible
3rd:	Failed to judge other persons path or speed	Vehicle 2	
4th:			
5th:			
6th:			

VEH 2 (CAR) TRAVELLING SW ALONG B3166 STRATFORD ROAD, FAILS TO NOTICE VEH 1 (CAR) TRAVELLING IN FRONT HAS STALLED ON ENTERING RBT AS A LEARNER DRIVER IS DRIVING AND COLLIDES WITH THE REAR OF VEH 1.

Occurred on A331 BLACKWATER VALLEY RELIEF ROAD AT JUNCTION WITH B3166 STRATFORD ROAD, FARNBOROUGH, HAMPSHIRE

Vehicle Reference 1 Car Starting  
Vehicle movement from NE to S No tow / articulation Leaving the main road  
On main carriageway No skidding, jack-knifing or overturning  
Location at impact Mid Junction - on roundabout or 1 First impact Back Hit vehicle: 2  
Hit object in road None Off road: None  
Did not leave carr Age of Driver 17 Male  
Not hit and run Breath test Negative  
Driver Postcode: GU166NE VRM: FG60WRW Left hand drive:

Casualty Reference: 1 Vehicle: 1 Age: 57 Male Passenger Severity: Slight  
Not a pupil Postcode GU470RN  
Seatbelt Not Applicable Cycle helmet:

Front seat

Vehicle Reference 2 Car Starting  
Vehicle movement from NE to S No tow / articulation Leaving the main road  
On main carriageway No skidding, jack-knifing or overturning  
Location at impact Mid Junction - on roundabout or 1 First impact Front Hit vehicle: 1  
Hit object in road None Off road: None  
Did not leave carr Age of Driver 63 Female  
Not hit and run Breath test Driver not contacted  
Driver Postcode: GU513HW VRM: CMP999A Left hand drive:

Accidents between dates 01/08/2009 and 31/07/2012 (36) months

Selection:

Notes:

Selected using Build Query : ; Refined using Accidents within selected Polygons -RPU Statistics Request ("JP Farnborough")

110430954 10/10/2011 Time 1700 Vehicles 2 Casualties 1 Slight  
E:485348 N: 150506 First Road: U Road Type Single carriageway  
Speed limit: 30 Junction Detail: T & Stag Jct Give way or controlled Unclassified  
Crossing: Control None Facilities: None within 50m Road surface Dry  
Daylight:street lights present Fine without high winds  
Special Conditions at Site None Carriageway Hazards: None  
Place accident reported: At scene DfT Special Projects:

Causation

	Factor:	Participant:	Confidence:
1st:	Failed to look properly	Vehicle 1	Very Likely
2nd:	Failed to judge other persons path or speed	Vehicle 1	Very Likely
3rd:	Disobeyed Give Way or Stop sign or markings	Vehicle 1	
4th:			
5th:			
6th:			

VEH 1 (M/CYCLE) TRAVELLING NE ALONG PAVILION ROAD FAILS TO LOOK BOTH WAYS AND TURNS LEFT ONTO ALEXANDRA ROAD INTO PATH OF VEH 2 (CAR) TRAVELLING W ALONG ALEXANDRA ROAD, CAUSING COLLISION.

Occurred on ALEXANDRA ROAD AT JUNCTION WITH PAVILION ROAD, ALDERSHOT, HAMPSHIRE

Vehicle Reference 1 Motorcycle 50cc and under Turning left  
Vehicle movement from SW to NW No tow / articulation Leaving the main road  
On main carriageway No skidding, jack-knifing or overturning  
Location at impact Mid Junction - on roundabout or 1 First impact Offside Hit vehicle: 2  
Hit object in road None Off road: None  
Did not leave carr Age of Driver 16 Male  
Not hit and run  
Driver Postcode: GU113JY VRM: HF04KLC Left hand drive:

Casualty Reference: 1 Vehicle: 1 Age: 16 Male Driver/rider Severity: Slight  
Not a pupil Postcode GU113JY  
Seatbelt Not Applicable Cycle helmet:

Vehicle Reference 2 Car Going ahead other  
Vehicle movement from E to W No tow / articulation Leaving the main road  
On main carriageway No skidding, jack-knifing or overturning  
Location at impact Mid Junction - on roundabout or 1 First impact Front Hit vehicle: 1  
Hit object in road None Off road: None  
Did not leave carr Age of Driver 25 Male  
Not hit and run  
Driver Postcode: GU179BA VRM: BL51DZA Left hand drive:

Accidents between dates 01/08/2009 and 31/07/2012 (36) months

Selection:

Notes:

Selected using Build Query : ; Refined using Accidents within selected Polygons -RPU Statistics Request ("JP Farnborough")

110432007 11/10/2011 Time 1200 Vehicles 3 Casualties 3 Slight  
E:486195 N: 150503 First Road: U Road Type Single carriageway  
Speed limit: 30 Junction Detail: Not within 20m of junction  
Crossing: Control None Facilities: None within 50m Road surface Dry  
Daylight:street lights present Fine without high winds  
Special Conditions at Site None Carriageway Hazards: None  
Place accident reported: At scene DfT Special Projects:

Causation

	Factor:	Participant:	Confidence:
1st:	Poor turn or manoeuvre	Vehicle 1	Very Likely
2nd:	Nervous/Uncertain/Panic	Vehicle 1	Very Likely
3rd:			
4th:			
5th:			
6th:			

VEH 1 (CAR) TRAVELLING N ALONG GROSVENOR ROAD OVERTAKES PARKED VEH 2 (LORRY) AND CLIPS THE REAR BUMPER. VEH 1 SLOWS TO PULL IN FRONT OF VEH 2 BUT FOOT SLIPS OFF BRAKE AND VEH 1 COLLIDES WITH REAR OF VEH 3 (CAR) IN FRONT.

Occurred on GROSVENOR ROAD OUTSIDE NUMBER 42, ALDERSHOT, HAMPSHIRE

Vehicle Reference 1 Car Overtaking stat vehicle O/S  
Vehicle movement from S to N No tow / articulation Leaving the main road  
On main carriageway No skidding, jack-knifing or overturning  
Location at impact Not at, or within 20M of Jct First impact Offside Hit vehicle: 2  
Hit object in road None Off road: None  
Did not leave carr Age of Driver 80 Male  
Not hit and run Breath test Negative  
Driver Postcode: GU113HA VRM: W992PPC Left hand drive:  
Vehicle Reference 2 Goods over 3.5 tonnes and under 7.5 Parked  
Vehicle movement from Park to Parked No tow / articulation Leaving the main road  
On main carriageway No skidding, jack-knifing or overturning  
Location at impact Not at, or within 20M of Jct First impact Offside Hit vehicle: 1  
Hit object in road None Off road: None  
Did not leave carr Age of Driver 39 Male  
Not hit and run Breath test Negative  
Driver Postcode: PO62SU VRM: HF58HNO Left hand drive:

Accidents between dates 01/08/2009 and 31/07/2012 (36) months

Selection:

Notes:

Selected using Build Query : ; Refined using Accidents within  
selected Polygons -RPU Statistics Request ("JP Farnborough")

Vehicle Reference 3 Car Going ahead but held up  
Vehicle movement from S to N No tow / articulation Leaving the main road  
On main carriageway No skidding, jack-knifing or overturning  
Location at impact Not at, or within 20M of Jct First impact Back Hit vehicle: 1  
Hit object in road None Off road: None  
Did not leave carr Age of Driver 52 Male  
Not hit and run Breath test Negative  
Driver Postcode: GU113ES VRM: VN06OPH Left hand drive:

Casualty Reference: 1 Vehicle: 3 Age: 52 Male Driver/rider Severity: Slight  
Not a pupil Postcode GU113ES  
Seatbelt Not Applicable Cycle helmet:

Casualty Reference: 2 Vehicle: 3 Age: 52 Female Passenger Severity: Slight  
Not a pupil Postcode GU113ES  
Seatbelt Not Applicable Cycle helmet:

Front seat

Casualty Reference: 3 Vehicle: 3 Age: 22 Female Passenger Severity: Slight  
Not a pupil Postcode GU124TR  
Seatbelt Not Applicable Cycle helmet:

Back seat

Accidents between dates 01/08/2009 and 31/07/2012 (36) months

Selection:

Notes:

Selected using Build Query : ; Refined using Accidents within selected Polygons -RPU Statistics Request ("JP Farnborough")

110432017 11/10/2011 Time 1200 Vehicles 2 Casualties 1 Slight  
E:486231 N: 150117 First Road: U Road Type Single carriageway  
Speed limit: 30 Junction Detail: T & Stag Jct Give way or controlled Unclassified  
Crossing: Control None Facilities: None within 50m Road surface Dry  
Daylight:street lights present Fine without high winds  
Special Conditions at Site None Carriageway Hazards: None  
Place accident reported: At scene DfT Special Projects:

Causation

	Factor:	Participant:	Confidence:
1st:	Poor turn or manoeuvre	Vehicle 1	Very Likely
2nd:	Failed to look properly	Vehicle 1	Very Likely
3rd:	Failed to judge other persons path or speed	Vehicle 1	
4th:			
5th:			
6th:			

VEH 1 (CAR) TRAVELLING W ALONG CHURCH LANE WEST TURNED RIGHT INTO ST BENEDICTS CLOSE ACROSS PATH OF VEH 2 (CAR) TRAVELLING E ALONG CHURCH LANE WEST CAUSING COLLISION.

Occurred on CHURCH LANE WEST AT JUNCTION WITH ST BENEDICTS CLOSE, ALDERSHOT, HAMPSHIRE

Vehicle Reference 1 Car Turning right  
Vehicle movement from E to N No tow / articulation Leaving the main road  
On main carriageway No skidding, jack-knifing or overturning  
Location at impact Mid Junction - on roundabout or 1 First impact Front Hit vehicle: 2  
Hit object in road None Off road: None  
Did not leave carr Age of Driver 29 Female  
Not hit and run Breath test Negative  
Driver Postcode: GU113NL VRM: P172HCF Left hand drive:

Vehicle Reference 2 Car Going ahead other  
Vehicle movement from W to E No tow / articulation Leaving the main road  
On main carriageway No skidding, jack-knifing or overturning  
Location at impact Mid Junction - on roundabout or 1 First impact Offside Hit vehicle: 1  
Hit object in road None Off road: None  
Did not leave carr Age of Driver 68 Female  
Not hit and run Breath test Negative  
Driver Postcode: GU111YX VRM: RF03KKD Left hand drive:

Casualty Reference: 1 Vehicle: 2 Age: 68 Female Driver/rider Severity: Slight  
Not a pupil Postcode GU111YX  
Seatbelt Not Applicable Cycle helmet:

Accidents between dates 01/08/2009 and 31/07/2012 (36) months

Selection:

Notes:

Selected using Build Query : ; Refined using Accidents within selected Polygons -RPU Statistics Request ("JP Farnborough")

110439081 15/10/2011 Time 1730 Vehicles 2 Casualties 1 Slight  
E:488174 N: 153663 First Road: A 3011 Road Type Single carriageway  
Speed limit: 30 Junction Detail: Roundabout Give way or controlled Unclassified  
Crossing: Control None Facilities: None within 50m Road surface Dry  
Daylight: no street lighting Fine without high winds  
Special Conditions at Site None Carriageway Hazards: None  
Place accident reported: At scene DfT Special Projects:

Causation

	Factor:	Participant:	Confidence:
1st:	Careless/Reckless/In a hurry	Vehicle 2	Very Likely
2nd:	Cyclist entering road from pavement	Vehicle 2	Very Likely
3rd:			
4th:			
5th:			
6th:			

VEH 1 (CAR) TRAVELLING E ALONG A3011 LYNCHFORD ROAD ENTERS RBT TO TURN LEFT INTO PARK ROAD. VEH 2 (P/CYCLE) ENTERS ROAD FROM THE PAVEMENT TO NEARSIDE AND COLLIDES INTO OFFSIDE OF VEH 1.

Occurred on A3011 LYNCHFORD ROAD AT JUNCTION WITH PARK ROAD, FARNBOROUGH, HAMPSHIRE

Vehicle Reference 1 Car Turning left  
Vehicle movement from W to N No tow / articulation Leaving the main road  
On main carriageway No skidding, jack-knifing or overturning  
Location at impact Entering roundabout First impact Front Hit vehicle: 2  
Hit object in road None Off road: None  
Did not leave carr Age of Driver 23 Female  
Not hit and run Breath test Negative  
Driver Postcode: GU146QS VRM: Y987KGF Left hand drive:

Vehicle Reference 2 Pedal Cycle Going ahead other  
Vehicle movement from N to S No tow / articulation Leaving the main road  
On main carriageway No skidding, jack-knifing or overturning  
Location at impact Entering roundabout First impact Offside Hit vehicle: 1  
Hit object in road None Off road: None  
Did not leave carr Age of Driver 42 Male  
Not hit and run Breath test Not applicable  
Driver Postcode: GU146RR VRM: Left hand drive:

Casualty Reference: 1 Vehicle: 2 Age: 42 Male Driver/rider Severity: Slight  
Not a pupil Postcode GU146RR  
Seatbelt Not Applicable Cycle helmet:

Accidents between dates 01/08/2009 and 31/07/2012 (36) months

Selection:

Notes:

Selected using Build Query : ; Refined using Accidents within selected Polygons -RPU Statistics Request ("JP Farnborough")

110442909 18/10/2011 Time 1314 Vehicles 3 Casualties 1 Serious  
E:487393 N: 157509 First Road: A 331 Road Type Dual carriageway  
Speed limit: 70 Junction Detail: Not within 20m of junction  
Crossing: Control None Facilities: None within 50m Road surface Dry  
Daylight:street lights present Fine without high winds  
Special Conditions at Site Road works Carriageway Hazards: None  
Place accident reported: At scene DfT Special Projects:

Causation

	Factor:	Participant:	Confidence:
1st:	Following too close	Vehicle 1	Possible
2nd:	Failed to look properly	Vehicle 1	Very Likely
3rd:	Failed to judge other persons path or speed	Vehicle 1	
4th:			
5th:			
6th:			

VEH 1 (CAR) TRAVELLING NE ALONG A331 BLACKWATER VALLEY RELIEF ROAD, FAILS TO REACT TO STATIONARY TRAFFIC AND COLLIDES INTO REAR OF VEH 2 (CAR) SHUNTING IT FORWARD INTO REAR OF VEH 3 (CAR).

Occurred on A331 BLACKWATER VALLEY RELIEF ROAD 220 METRES NORTH WEST OF OFFSLIP, FARNBOROUGH, HAMPSHIRE

Vehicle Reference 1 Car Stopping  
Vehicle movement from SW to NE No tow / articulation Leaving the main road  
On main carriageway No skidding, jack-knifing or overturning  
Location at impact Not at, or within 20M of Jct First impact Front Hit vehicle: 2  
Hit object in road None Off road: None  
Did not leave carr Age of Driver 40 Male  
Not hit and run Breath test Negative  
Driver Postcode: GU98BZ VRM: YA10EHJ Left hand drive:

Vehicle Reference 2 Car Going ahead but held up  
Vehicle movement from SW to NE No tow / articulation Leaving the main road  
On main carriageway No skidding, jack-knifing or overturning  
Location at impact Not at, or within 20M of Jct First impact Back Hit vehicle: 1  
Hit object in road None Off road: None  
Did not leave carr Age of Driver 42 Female  
Not hit and run Breath test Not applicable  
Driver Postcode: GU169BP VRM: HV58CCF Left hand drive:

Casualty Reference: 1 Vehicle: 2 Age: 42 Female Driver/rider Severity: Serious  
Not a pupil Postcode GU169BP  
Seatbelt Not Applicable Cycle helmet:

Accidents between dates 01/08/2009 and 31/07/2012 (36) months

Selection:

Notes:

Selected using Build Query : ; Refined using Accidents within  
selected Polygons -RPU Statistics Request ("JP Farnborough")

Vehicle Reference	3	Car	Going ahead but held up
Vehicle movement from	SW	to NE	No tow / articulation
On main carriageway			Leaving the main road
Location at impact	Not at, or within 20M of Jct	First impact	Back
Hit object in road	None	Off road:	None
Did not leave carr		Age of Driver	23
Not hit and run		Breath test	Negative
Driver Postcode:	GU149HP	VRM:	HN51UVR
		Left hand drive:	



Accidents between dates 01/08/2009 and 31/07/2012 (36) months

Selection:

Notes:

Selected using Build Query : ; Refined using Accidents within selected Polygons -RPU Statistics Request ("JP Farnborough")

110444683 19/10/2011 Time 1530 Vehicles 2 Casualties 1 Slight  
E:487287 N: 153763 First Road: U Road Type Single carriageway  
Speed limit: 30 Junction Detail: T & Stag Jct Give way or controlled B 3403  
Crossing: Control None Facilities: Central reservation Road surface Wet/Damp  
Daylight:street lights present Fine without high winds  
Special Conditions at Site None Carriageway Hazards: None  
Place accident reported: At scene DfT Special Projects:

Causation

	Factor:	Participant:	Confidence:
1st:	Failed to look properly	Vehicle 2	Very Likely
2nd:	Failed to judge other persons path or speed	Vehicle 2	Very Likely
3rd:	Impaired by alcohol	Vehicle 2	
4th:			
5th:			
6th:			

VEH 2 (CAR) TRAVELLING NE ALONG NETLEY STREET COLLIDES WITH REAR OF STATIC VEH 1 (CAR) WAITING TO TURN RIGHT ONTO B3403 ALEXANDRA ROAD.

Occurred on NETLEY STREET AT JUNCTION WITH B3403 ALEXANDRA ROAD, FARNBOROUGH, HAMPSHIRE

Vehicle Reference 1 Car Waiting to turn right  
Vehicle movement from SW to NE No tow / articulation Leaving the main road  
On main carriageway No skidding, jack-knifing or overturning  
Location at impact Jct Approach First impact Back Hit vehicle: 2  
Hit object in road None Off road: None  
Did not leave carr Age of Driver 35 Female  
Not hit and run Breath test Negative  
Driver Postcode: GU124AT VRM: MK55DHX Left hand drive:

Casualty Reference: 1 Vehicle: 1 Age: 35 Female Driver/rider Severity: Slight  
Not a pupil Postcode GU124AT  
Seatbelt Not Applicable Cycle helmet:

Vehicle Reference 2 Car Going ahead other  
Vehicle movement from SW to NE No tow / articulation Leaving the main road  
On main carriageway No skidding, jack-knifing or overturning  
Location at impact Jct Approach First impact Front Hit vehicle: 1  
Hit object in road None Off road: None  
Did not leave carr Age of Driver 46 Female  
Not hit and run Breath test Positive  
Driver Postcode: GU124BX VRM: FY51KFA Left hand drive:

Accidents between dates 01/08/2009 and 31/07/2012 (36) months

Selection:

Notes:

Selected using Build Query : ; Refined using Accidents within selected Polygons -RPU Statistics Request ("JP Farnborough")

110446863 21/10/2011 Time 0720 Vehicles 2 Casualties 1 Slight  
E:486581 N: 150885 First Road: U Road Type Single carriageway  
Speed limit: 30 Junction Detail: T & Stag Jct Give way or controlled Unclassified  
Crossing: Control None Facilities: None within 50m Road surface Dry  
Daylight:street lights present Fine without high winds  
Special Conditions at Site None Carriageway Hazards: None  
Place accident reported: At scene DfT Special Projects:

Causation

	Factor:	Participant:	Confidence:
1st:	Failed to judge other persons path or speed	Vehicle 1	Very Likely
2nd:	Disobeyed Give Way or Stop sign or markings	Vehicle 1	Very Likely
3rd:			
4th:			
5th:			
6th:			

VEH 2 (CAR) TRAVELLING W ALONG CASSINO CLOSE, FAILS TO STOP AT GIVE WAY LINE AND TURNS RIGHT INTO CASSINO CLOSE ACROSS THE PATH OF VEH 1 (P/CYCLE) TRAVELLING S ALONG GUN HILL AND COLLIDES.

Occurred on GUN HILL AT JUNCTION WITH CASSINO CLOSE, ALDERSHOT, HAMPSHIRE

Vehicle Reference 1 Car Turning right  
Vehicle movement from E to N No tow / articulation Leaving the main road  
On main carriageway No skidding, jack-knifing or overturning  
Location at impact Mid Junction - on roundabout or 1 First impact Front Hit vehicle: 2  
Hit object in road None Off road: None  
Did not leave carr Age of Driver 34 Male  
Not hit and run Breath test Negative  
Driver Postcode: GU111QT VRM: R396SLH Left hand drive:

Vehicle Reference 2 Pedal Cycle Going ahead other  
Vehicle movement from N to S No tow / articulation Leaving the main road  
On main carriageway No skidding, jack-knifing or overturning  
Location at impact Mid Junction - on roundabout or 1 First impact Front Hit vehicle: 1  
Hit object in road None Off road: None  
Did not leave carr Age of Driver 24 Male  
Not hit and run Breath test Not requested  
Driver Postcode: GU112EQ VRM: Left hand drive:

Casualty Reference: 1 Vehicle: 2 Age: 24 Male Driver/rider Severity: Slight  
Not a pupil Postcode GU112EQ  
Seatbelt Not Applicable Cycle helmet:

Accidents between dates 01/08/2009 and 31/07/2012 (36) months

Selection:

Notes:

Selected using Build Query : ; Refined using Accidents within selected Polygons -RPU Statistics Request ("JP Farnborough")

110454934 25/10/2011 Time 1420 Vehicles 2 Casualties 1 Slight  
E:485437 N: 150642 First Road: U Road Type Single carriageway  
Speed limit: 30 Junction Detail: T & Stag Jct Give way or controlled Unclassified  
Crossing: Control None Facilities: None within 50m Road surface Wet/Damp  
Daylight:street lights present Raining without high winds  
Special Conditions at Site None Carriageway Hazards: None  
Place accident reported: Elsewhere DfT Special Projects:

Causation

	Factor:	Participant:	Confidence:
1st:	Failed to look properly	Vehicle 2	Very Likely
2nd:			
3rd:			
4th:			
5th:			
6th:			

VEH 2 (CAR) TRAVELLING W ALONG AUCHINLECK WAY NEGOTIATES LEFT HAND BEND THEN STOPS AND BEINGS REVERSING FAILING TO SEE VEH 1 (CAR) BEHIND WHO WAS WAITING TO TURN RIGHT INTO BEAUMONT GROVE AND COLLIDES.

Occurred on AUCHINLECK WAY AT JUNCTION WITH BEAUMONT GROVE, ALDERSHOT, HAMPSHIRE

Vehicle Reference 1 Car Waiting to turn right  
Vehicle movement from E to W No tow / articulation Leaving the main road  
On main carriageway No skidding, jack-knifing or overturning  
Location at impact Mid Junction - on roundabout or 1 First impact Front Hit vehicle: 2  
Hit object in road None Off road: None  
Did not leave carr Age of Driver 28 Male  
Not hit and run  
Driver Postcode: GU111YB VRM: RE08FJU Left hand drive:

Casualty Reference: 1 Vehicle: 1 Age: 28 Male Driver/rider Severity: Slight  
Not a pupil Postcode GU111YB  
Seatbelt Not Applicable Cycle helmet:

Vehicle Reference 2 Car Reversing  
Vehicle movement from E to W No tow / articulation Leaving the main road  
On main carriageway No skidding, jack-knifing or overturning  
Location at impact Mid Junction - on roundabout or 1 First impact Back Hit vehicle: 1  
Hit object in road None Off road: None  
Did not leave carr Age of Driver 25 Female  
Not hit and run  
Driver Postcode: N76DG VRM: KL03BXA Left hand drive:

Accidents between dates 01/08/2009 and 31/07/2012 (36) months

Selection:

Notes:

Selected using Build Query : ; Refined using Accidents within selected Polygons -RPU Statistics Request ("JP Farnborough")

110461096 31/10/2011 Time 0845 Vehicles 7 Casualties 2 Slight  
E:487974 N: 156073 First Road: A 331 Road Type Dual carriageway  
Speed limit: 70 Junction Detail: Slip Road Give way or controlled Unclassified  
Crossing: Control None Facilities: None within 50m Road surface Wet/Damp  
Daylight:street lights present Raining without high winds  
Special Conditions at Site None Carriageway Hazards: None  
Place accident reported: At scene DfT Special Projects:

Causation

	Factor:	Participant:	Confidence:
1st:	Rain, sleet, snow, or fog	Vehicle 1	Very Likely
2nd:	Spray from other vehicles	Vehicle 1	Very Likely
3rd:			
4th:			
5th:			
6th:			

VEH 1 (CAR) TRAVELLING N ALONG A331 BLACKWATER VALLEY RELIEF ROAD, FAILS TO BRAKE ENOUGH IN HEAVY RAIN AND COLLIDES INTO VEH 2 (CAR) IN FRONT, CAUSING A FURTHER 5 (CARS) BEHIND ALL TO COLLIDE.

Occurred on A331 BLACKWATER VALLEY RELIEF ROAD AT JUNCTION WITH COLEFORD BRIDGE ROAD, FARNBOROUGH, HAMPSHIRE

Vehicle Reference 1 Car Stopping  
Vehicle movement from S to N No tow / articulation Leaving the main road  
On main carriageway No skidding, jack-knifing or overturning  
Location at impact Mid Junction - on roundabout or 1 First impact Front Hit vehicle: 2  
Hit object in road None Off road: None  
Did not leave carr Age of Driver Male  
Not hit and run Breath test Not requested  
Driver Postcode: 1 VRM: RV58KJK Left hand drive:  
Vehicle Reference 2 Car Stopping  
Vehicle movement from S to N No tow / articulation Leaving the main road  
On main carriageway No skidding, jack-knifing or overturning  
Location at impact Mid Junction - on roundabout or 1 First impact Back Hit vehicle: 1  
Hit object in road None Off road: None  
Did not leave carr Age of Driver Male  
Not hit and run Breath test Not requested  
Driver Postcode: 1 VRM: X279UHJ Left hand drive:

Accidents between dates 01/08/2009 and 31/07/2012 (36) months

Selection:

Notes:

Selected using Build Query : ; Refined using Accidents within selected Polygons -RPU Statistics Request ("JP Farnborough")

Vehicle Reference 3 Car Stopping  
Vehicle movement from S to N No tow / articulation Leaving the main road  
On main carriageway No skidding, jack-knifing or overturning  
Location at impact Mid Junction - on roundabout or 1 First impact Front Hit vehicle: 1  
Hit object in road None Off road: None  
Did not leave carr Age of Driver 42 Female  
Not hit and run Breath test Negative  
Driver Postcode: GU113HA VRM: EX05OAS Left hand drive:

Casualty Reference: 1 Vehicle: 3 Age: 42 Female Driver/rider Severity: Slight  
Not a pupil Postcode GU113HA  
Seatbelt Not Applicable Cycle helmet:

Vehicle Reference 4 Car Stopping  
Vehicle movement from S to N No tow / articulation Leaving the main road  
On main carriageway No skidding, jack-knifing or overturning  
Location at impact Mid Junction - on roundabout or 1 First impact Front Hit vehicle: 3  
Hit object in road None Off road: None  
Did not leave carr Age of Driver 35 Male  
Not hit and run Breath test Negative  
Driver Postcode: GU126LU VRM: RN53WPA Left hand drive:

Casualty Reference: 2 Vehicle: 4 Age: 35 Male Driver/rider Severity: Slight  
Not a pupil Postcode GU126LU  
Seatbelt Not Applicable Cycle helmet:

Vehicle Reference 5 Car Stopping  
Vehicle movement from S to N No tow / articulation Leaving the main road  
On main carriageway No skidding, jack-knifing or overturning  
Location at impact Mid Junction - on roundabout or 1 First impact Front Hit vehicle: 4  
Hit object in road None Off road: None  
Did not leave carr Age of Driver 30 Female  
Not hit and run Breath test Negative  
Driver Postcode: GU146HL VRM: HD05FVH Left hand drive:

Vehicle Reference 6 Car Stopping  
Vehicle movement from S to N No tow / articulation Leaving the main road  
On main carriageway No skidding, jack-knifing or overturning  
Location at impact Mid Junction - on roundabout or 1 First impact Front Hit vehicle: 5  
Hit object in road None Off road: None  
Did not leave carr Age of Driver 58 Male  
Not hit and run Breath test Negative  
Driver Postcode: GU24JZ VRM: RN07NMF Left hand drive:

Vehicle Reference 7 Car Stopping  
Vehicle movement from S to N No tow / articulation Leaving the main road  
On main carriageway No skidding, jack-knifing or overturning  
Location at impact Mid Junction - on roundabout or 1 First impact Front Hit vehicle: 6  
Hit object in road None Off road: None  
Did not leave carr Age of Driver 23 Male  
Not hit and run Breath test Negative  
Driver Postcode: GU470XU VRM: DN05OEB Left hand drive:

Accidents between dates 01/08/2009 and 31/07/2012 (36) months

Selection:

Notes:

Selected using Build Query : ; Refined using Accidents within selected Polygons -RPU Statistics Request ("JP Farnborough")

110465873 14/10/2011 Time 1300 Vehicles 2 Casualties 1 Slight  
E:487377 N: 157451 First Road: A 331 Road Type Slip road  
Speed limit: 60 Junction Detail: Slip Road Give way or controlled A 325  
Crossing: Control None Facilities: None within 50m Road surface Dry  
Daylight:street lights present Fine without high winds  
Special Conditions at Site None Carriageway Hazards: None  
Place accident reported: Elsewhere DfT Special Projects:

Causation

	Factor:	Participant:	Confidence:
1st:	Failed to look properly	Vehicle 2	Very Likely
2nd:			
3rd:			
4th:			
5th:			
6th:			

VEH 2 (CAR) TRAVELLING NW ALONG A331 OFFSLIP IN STOP START TRAFFIC, FAILS TO BRAKE ENOUGH AND COLLIDES INTO REAR OF VEH 1 (CAR) IN FRONT.

Occurred on A331 NORTHBOUND OFFSLIP AT JUNCTION WITH A325 FARNBOROUGH ROAD, FARNBOROUGH, HAMPSHIRE

Vehicle Reference 1 Car Going ahead but held up  
Vehicle movement from SE to NW No tow / articulation Leaving the main road  
On main carriageway No skidding, jack-knifing or overturning  
Location at impact Jct Approach First impact Back Hit vehicle: 2  
Hit object in road None Off road: None  
Did not leave carr Age of Driver 18 Female  
Not hit and run  
Driver Postcode: GU151PX VRM: EA56KUU Left hand drive:

Casualty Reference: 1 Vehicle: 1 Age: 18 Female Driver/rider Severity: Slight  
Not a pupil Postcode GU151PX  
Seatbelt Not Applicable Cycle helmet:

Vehicle Reference 2 Car Stopping  
Vehicle movement from SE to NW No tow / articulation Leaving the main road  
On main carriageway No skidding, jack-knifing or overturning  
Location at impact Jct Approach First impact Front Hit vehicle: 1  
Hit object in road None Off road: None  
Did not leave carr Age of Driver 21 Female  
Not hit and run  
Driver Postcode: GU101DD VRM: R830BCR Left hand drive:

Accidents between dates 01/08/2009 and 31/07/2012 (36) months

Selection:

Notes:

Selected using Build Query : ; Refined using Accidents within selected Polygons -RPU Statistics Request ("JP Farnborough")

110467857 04/11/2011 Time 1500 Vehicles 2 Casualties 1 Slight  
E:487008 N: 155726 First Road: B 3014 Road Type 1  
Speed limit: 30 Junction Detail: Roundabout Give way or controlled A 325  
Crossing: Control None Facilities: Ped. phase at traffic signal junction Road surface Dry  
Daylight:street lights present Fine without high winds  
Special Conditions at Site None Carriageway Hazards: None  
Place accident reported: At scene DfT Special Projects:

Causation

	Factor:	Participant:	Confidence:
1st:	Following too close	Vehicle 2	Very Likely
2nd:			
3rd:			
4th:			
5th:			
6th:			

VEH 2 (CAR) TRAVELLING S FROM FARNBOROUGH ROAD STOPPED IN TRAFFIC AFTER TURNING RIGHT ON THE RBT FOR VICTORIA ROAD AND WAS STRUCK FROM BEHIND BY VEH 1 (CAR).

Occurred on B3014 VICTORIA ROAD AT JUNCTION WITH A325 FARNBOROUGH ROAD, FARNBOROUGH, HAMPSHIRE

Vehicle Reference 1 Car Turning right  
Vehicle movement from N to W No tow / articulation Leaving the main road  
On main carriageway No skidding, jack-knifing or overturning  
Location at impact Leaving roundabout First impact Front Hit vehicle: 2  
Hit object in road None Off road: None  
Did not leave carr Age of Driver 26 Male  
Not hit and run Breath test Negative  
Driver Postcode: GU149QS VRM: BX59GLD Left hand drive:

Vehicle Reference 2 Car Turning right  
Vehicle movement from N to W No tow / articulation Leaving the main road  
On main carriageway No skidding, jack-knifing or overturning  
Location at impact Leaving roundabout First impact Back Hit vehicle: 1  
Hit object in road None Off road: None  
Did not leave carr Age of Driver 52 Female  
Not hit and run Breath test Negative  
Driver Postcode: GU149SG VRM: KAZ225 Left hand drive:

Casualty Reference: 1 Vehicle: 2 Age: 52 Female Driver/rider Severity: Slight  
Not a pupil Postcode GU149SG  
Seatbelt Not Applicable Cycle helmet:

Accidents between dates 01/08/2009 and 31/07/2012 (36) months

**Selection:**

**Notes:**

Selected using Build Query : ; Refined using Accidents within selected Polygons -RPU Statistics Request ("JP Farnborough")

110469028 05/11/2011 Time 1100 Vehicles 2 Casualties 4 Slight  
E:486244 N: 157907 First Road: M 3 Road Type Dual carriageway  
Speed limit: 70 Junction Detail: Not within 20m of junction  
Crossing: Control None Facilities: None within 50m Road surface Dry  
Daylight:street lights present Fine without high winds  
Special Conditions at Site None Carriageway Hazards: None  
Place accident reported: At scene DfT Special Projects:

**Causation**

	Factor:	Participant:	Confidence:
1st:	Failed to judge other persons path or speed	Vehicle 1	Possible
2nd:	Failed to signal/Misleading signal	Vehicle 2	Possible
3rd:	Failed to look properly	Vehicle 2	Possible
4th:	Failed to judge other persons path or speed	Vehicle 2	Possible
5th:			
6th:			

VEH 2 (CAR) TRAVELLING SW ALONG M3 NR JUNCTION 4, MOVES FROM LANE 1 INTO LANE 2 ACROSS PATH OF VEH 1 (CAR) IN LANE 2. VEH 1 HITS REAR OF VEH 2, VEH 1 THEN HITS CENTRAL BARRIER, REBOUNDS, HITS VEH 2 AGAIN, CROSSES CARRIAGEWAY AND HITS NEARSIDE BARRIER  
Occurred on M3 SOUTHBOUND MARKER POST 53.0, FARNBOROUGH, HAMPSHIRE

Vehicle Reference 1 Car Going ahead other  
Vehicle movement from NE to SW No tow / articulation Leaving the main road  
On main carriageway Skidded  
Location at impact Not at, or within 20M of Jct First impact Front Hit vehicle: 2  
Hit object in road None Off road: Cent crash barrier  
Nearside Age of Driver 46 Male  
Not hit and run Breath test Negative  
Driver Postcode: RG237HB VRM: HV11ZSU Left hand drive:

Casualty Reference: 1 Vehicle: 1 Age: 46 Male Driver/rider Severity: Slight  
Not a pupil Postcode RG237HB  
Seatbelt Not Applicable Cycle helmet:



Accidents between dates 01/08/2009 and 31/07/2012 (36) months

Selection:

Notes:

Selected using Build Query : ; Refined using Accidents within  
selected Polygons -RPU Statistics Request ("JP Farnborough")

Vehicle Reference 2 Car Changing lane to right  
Vehicle movement from NE to SW No tow / articulation Leaving the main road  
On main carriageway No skidding, jack-knifing or overturning  
Location at impact Not at, or within 20M of Jct First impact Back Hit vehicle: 1  
Hit object in road None Off road: None  
Did not leave carr Age of Driver 23 Female  
Not hit and run Breath test Negative  
Driver Postcode: ME207GQ VRM: GF51HRA Left hand drive:

Casualty Reference: 2 Vehicle: 2 Age: 23 Female Driver/rider Severity: Slight  
Not a pupil Postcode ME207GQ  
Seatbelt Not Applicable Cycle helmet:

Casualty Reference: 3 Vehicle: 2 Age: 24 Female Passenger Severity: Slight  
Not a pupil Postcode PO35UF  
Seatbelt Not Applicable Cycle helmet:

Front seat

Casualty Reference: 4 Vehicle: 2 Age: 26 Female Passenger Severity: Slight  
Not a pupil Postcode IG89NR  
Seatbelt Not Applicable Cycle helmet:

Back seat

Accidents between dates 01/08/2009 and 31/07/2012 (36) months

Selection:

Notes:

Selected using Build Query : ; Refined using Accidents within selected Polygons -RPU Statistics Request ("JP Farnborough")

110470785 06/11/2011 Time 1330 Vehicles 3 Casualties 1 Slight  
E:487037 N: 157377 First Road: U Road Type Single carriageway  
Speed limit: 30 Junction Detail: Not within 20m of junction  
Crossing: Control None Facilities: None within 50m Road surface Dry  
Daylight: no street lighting Fine without high winds  
Special Conditions at Site None Carriageway Hazards: None  
Place accident reported: At scene DfT Special Projects:

Causation

	Factor:	Participant:	Confidence:
1st:	Failed to judge other persons path or speed	Vehicle 1	Possible
2nd:	Travelling too fast for conditions	Vehicle 1	Very Likely
3rd:	Failed to look properly	Vehicle 2	
4th:			
5th:			
6th:			

VEH 1 (CAR) TRAVELLING SE ALONG HAWLEY LANE WITH PARKED CARS ON NEARSIDE FAILED TO SEE VEH 2 (CAR) TRAVELLING TOWARDS WITH RIGHT OF WAY. VEH 1 FAILS TO STOP IN TIME AND SCRAPPED THE SIDE OF VEH 2 AND THEN COLLIDED INTO VEH 3 (VAN) WHICH WAS PARKED.

Occurred on HAWLEY LANE OUTSIDE NUMBER 18-20, FANRBOROUGH, HAMPSHIRE

Vehicle Reference 1 Car Stopping  
Vehicle movement from NW to SE No tow / articulation Leaving the main road  
On main carriageway No skidding, jack-knifing or overturning  
Location at impact Not at, or within 20M of Jct First impact Front Hit vehicle: 2  
Hit object in road None Off road: None  
Did not leave carr Age of Driver 20 Male  
Not hit and run Breath test Negative  
Driver Postcode: GU168LP VRM: KG54RXD Left hand drive:

Vehicle Reference 2 Car Going ahead other  
Vehicle movement from SE to NW No tow / articulation Leaving the main road  
On main carriageway No skidding, jack-knifing or overturning  
Location at impact Not at, or within 20M of Jct First impact Offside Hit vehicle: 1  
Hit object in road None Off road: None  
Nearside Age of Driver 38 Female  
Not hit and run Breath test Not applicable  
Driver Postcode: GU148DH VRM: BF02FSN Left hand drive:

Casualty Reference: 1 Vehicle: 2 Age: 38 Female Driver/rider Severity: Slight  
Not a pupil Postcode GU148DH  
Seatbelt Not Applicable Cycle helmet:

Accidents between dates 01/08/2009 and 31/07/2012 (36) months

Selection:

Notes:

Selected using Build Query : ; Refined using Accidents within  
selected Polygons -RPU Statistics Request ("JP Farnborough")

Vehicle Reference	3	Car		Parked	
Vehicle movement from	Park to	Parked	No tow / articulation		Leaving the main road
On main carriageway			No skidding, jack-knifing or overturning		
Location at impact	Not at, or within 20M of Jct		First impact	Back	Hit vehicle: 1
Hit object in road	None		Off road:	None	
Did not leave carr				Age of Driver	Not traced
Not hit and run		Breath test	Not requested		
Driver Postcode:	GU148DW	VRM:	V129DMC	Left hand drive:	

Accidents between dates 01/08/2009 and 31/07/2012 (36) months

Selection:

Notes:

Selected using Build Query : ; Refined using Accidents within selected Polygons -RPU Statistics Request ("JP Farnborough")

110474494 09/11/2011 Time 0909 Vehicles 2 Casualties 1 Serious  
E:488135 N: 153934 First Road: U Road Type Single carriageway  
Speed limit: 30 Junction Detail: T & Stag Jct Give way or controlled Unclassified  
Crossing: Control None Facilities: None within 50m Road surface Dry  
Daylight:street lights present Fine without high winds  
Special Conditions at Site None Carriageway Hazards: None  
Place accident reported: At scene DfT Special Projects:

Causation

	Factor:	Participant:	Confidence:
1st:	Junction restart	Vehicle 1	Very Likely
2nd:	Disobeyed Give Way or Stop sign or markings	Vehicle 1	Very Likely
3rd:	Failed to judge other persons path or speed	Vehicle 1	
4th:			
5th:			
6th:			

VEH 1 (CAR) TRAVELLING E ALONG QUEENS ROAD TURNED LEFT ONTO PARK ROAD COLLIDING WITH VEH 2 (P/CYCLE) TRAVELLING N ALONG PARK ROAD.

Occurred on PARK ROAD AT JUNCTION WITH QUEENS ROAD, FARNBOROUGH, HAMPSHIRE

Vehicle Reference 1 Car Turning left  
Vehicle movement from W to N No tow / articulation Leaving the main road  
On main carriageway No skidding, jack-knifing or overturning  
Location at impact Mid Junction - on roundabout or 1 First impact Front Hit vehicle: 2  
Hit object in road None Off road: None  
Did not leave carr Age of Driver 37 Female  
Not hit and run Breath test Negative  
Driver Postcode: GU146LA VRM: KS0XYO Left hand drive:

Vehicle Reference 2 Pedal Cycle Going ahead other  
Vehicle movement from S to N No tow / articulation Leaving the main road  
On main carriageway Skidded  
Location at impact Mid Junction - on roundabout or 1 First impact Nearside Hit vehicle: 1  
Hit object in road None Off road: None  
Did not leave carr Age of Driver 34 Male  
Not hit and run Breath test Not applicable  
Driver Postcode: GU166AP VRM: Left hand drive:

Casualty Reference: 1 Vehicle: 2 Age: 34 Male Driver/rider Severity: Serious  
Not a pupil Postcode GU166AP  
Seatbelt Not Applicable Cycle helmet:

Accidents between dates 01/08/2009 and 31/07/2012 (36) months

Selection:

Notes:

Selected using Build Query : ; Refined using Accidents within selected Polygons -RPU Statistics Request ("JP Farnborough")

110474545 09/11/2011 Time 0919 Vehicles 3 Casualties 2 Slight  
E:487792 N: 154237 First Road: U Road Type Single carriageway  
Speed limit: 30 Junction Detail: T & Stag Jct Give way or controlled Unclassified  
Crossing: Control None Facilities: None within 50m Road surface Wet/Damp  
Daylight:street lights present Fine without high winds  
Special Conditions at Site None Carriageway Hazards: None  
Place accident reported: At scene DfT Special Projects:

Causation

	Factor:	Participant:	Confidence:
1st:	Failed to look properly	Vehicle 1	Very Likely
2nd:	Failed to judge other persons path or speed	Vehicle 1	Possible
3rd:			
4th:			
5th:			
6th:			

VEH 1 (CAR) TRAVELLING W ALONG READING ROAD TURNED RIGHT INTO CANTERBURY ROAD ACROSS PATH OF VEH 2 (CAR) TRAVELLING E CAUSING COLLISION. VEH 1 AND VEH 2 THEN COLLIDE WITH VEH 3 (CAR) TRAVELLING S ALONG CANTERBURY ROAD WAITING AT JUNCTION.

Occurred on READING ROAD AT JUNCTION WITH CANTERBURY ROAD, FARNBOROUGH, HAMPSHIRE

Vehicle Reference 1 Car Turning right  
Vehicle movement from E to N No tow / articulation Leaving the main road  
On main carriageway No skidding, jack-knifing or overturning  
Location at impact Mid Junction - on roundabout or 1 First impact Front Hit vehicle: 2  
Hit object in road None Off road: Oth perm objects  
O/S Age of Driver 18 Male  
Not hit and run  
Driver Postcode: GU146JZ VRM: V243EAB Left hand drive:

Casualty Reference: 1 Vehicle: 1 Age: 18 Male Driver/rider Severity: Slight  
Not a pupil Postcode GU146JZ  
Seatbelt Not Applicable Cycle helmet:

Vehicle Reference 2 Car Going ahead other  
Vehicle movement from W to E No tow / articulation Leaving the main road  
On main carriageway No skidding, jack-knifing or overturning  
Location at impact Mid Junction - on roundabout or 1 First impact Front Hit vehicle: 1  
Hit object in road None Off road: None  
Did not leave carr Age of Driver 37 Female  
Not hit and run  
Driver Postcode: GU146PG VRM: BG55ZWU Left hand drive:

Casualty Reference: 2 Vehicle: 2 Age: 37 Female Driver/rider Severity: Slight  
Not a pupil Postcode GU146PG  
Seatbelt Not Applicable Cycle helmet:

Accidents between dates 01/08/2009 and 31/07/2012 (36) months

Selection:

Notes:

Selected using Build Query : ; Refined using Accidents within selected Polygons -RPU Statistics Request ("JP Farnborough")

Vehicle Reference 3 Car Waiting to turn right  
Vehicle movement from N to S No tow / articulation Leaving the main road  
On main carriageway No skidding, jack-knifing or overturning  
Location at impact Jct Approach First impact Front Hit vehicle: 2  
Hit object in road None Off road: None  
Did not leave carr Age of Driver 20 Male  
Not hit and run Breath test Negative  
Driver Postcode: GU146NQ VRM: Y814RRD Left hand drive:

110475341 09/11/2011 Time 1745 Vehicles 1 Casualties 1 Slight  
E:487633 N: 149961 First Road: A 323 Road Type Single carriageway  
Speed limit: 30 Junction Detail: T & Stag Jct Give way or controlled Unclassified  
Crossing: Control None Facilities: None within 50m Road surface Wet/Damp  
Darkness: street lights present and lit Fine without high winds  
Special Conditions at Site None Carriageway Hazards: None  
Place accident reported: Elsewhere DfT Special Projects:

Causation

	Factor:	Participant:	Confidence:
1st:	Failed to look properly	Casualty 1	Very Likely
2nd:	Failed to judge vehicles path or speed	Vehicle 1	Very Likely
3rd:	Careless/Reckless/In a hurry	Casualty 1	
4th:			
5th:			
6th:			

CAS 1 (PEDESTRIAN) STEPS INTO CARRIAGEWAY N ACROSS PATH OF APPROACHING VEH 1 (CAR)  
TRAVELLING W ALONG A323 ASH ROAD. CAS 1 MAKES CONTACT WITH REAR NEAR SIDE OF VEH 1.  
Occurred on A323 ASH ROAD AT JUNCTION WITH INSTITUTE ROAD, ALDERSHOT, HAMPSHIRE

Vehicle Reference 1 Car Going ahead other  
Vehicle movement from E to W No tow / articulation Leaving the main road  
On main carriageway No skidding, jack-knifing or overturning  
Location at impact Jct Approach First impact Nearside Hit vehicle:  
Hit object in road None Off road: None  
Did not leave carr Age of Driver 20 Female  
Not hit and run Breath test Driver not contacted  
Driver Postcode: GU466HT VRM: W87WGJ Left hand drive:

Casualty Reference: 1 Vehicle: 1 Age: 24 Female Pedestrian Severity: Slight  
Not a pupil Postcode GU129EY  
Seatbelt Not Applicable Cycle helmet:

In carr elsewhere N bound  
Driver's nearside

Accidents between dates 01/08/2009 and 31/07/2012 (36) months

**Selection:**

**Notes:**

Selected using Build Query : ; Refined using Accidents within selected Polygons -RPU Statistics Request ("JP Farnborough")

110480288 12/11/2011 Time 2235 Vehicles 2 Casualties 1 Slight  
E:487034 N: 155252 First Road: A 325 Road Type Single carriageway  
Speed limit: 30 Junction Detail: Roundabout Give way or controlled A 325  
Crossing: Control None Facilities: None within 50m Road surface Dry  
Darkness: street lights present and lit Other  
Special Conditions at Site None Carriageway Hazards: None  
Place accident reported: At scene DfT Special Projects:

**Causation**

	Factor:	Participant:	Confidence:
1st:	Travelling too fast for conditions	Vehicle 2	Very Likely
2nd:	Careless/Reckless/In a hurry	Vehicle 2	Very Likely
3rd:	Failed to judge other persons path or speed	Vehicle 2	
4th:			
5th:			
6th:			

VEH 2 (CAR) TRAVELLING S ALONG A325 FARNBOROUGH ROAD FAILED TO NOTICE THAT VEH 1 (CAR) TRAVELLING IN FRONT WAS STATIONARY AT THE RBT UNTIL THE LAST MOMENT CAUSING VEH 2 TO COLLIDE WITH REAR OF VEH 1.

Occurred on A325 FARNBOROUGH ROAD AT JUNCTION WITH A325 FARNBOROUGH ROAD, FARNBOROUGH, HAMPSHIRE

Vehicle Reference 1 Car Going ahead but held up  
Vehicle movement from N to S No tow / articulation Leaving the main road  
On main carriageway No skidding, jack-knifing or overturning  
Location at impact Jct Approach First impact Back Hit vehicle: 2  
Hit object in road None Off road: None  
Did not leave carr Age of Driver 32 Male  
Not hit and run  
Driver Postcode: GU146AY VRM: V619FJH Left hand drive:

Casualty Reference: 1 Vehicle: 1 Age: 32 Male Driver/rider Severity: Slight  
Not a pupil Postcode GU146AY  
Seatbelt Not Applicable Cycle helmet:

Vehicle Reference 2 Car Going ahead other  
Vehicle movement from N to S No tow / articulation Leaving the main road  
On main carriageway No skidding, jack-knifing or overturning  
Location at impact Jct Approach First impact Front Hit vehicle: 1  
Hit object in road None Off road: None  
Did not leave carr Age of Driver 17 Male  
Not hit and run  
Driver Postcode: GU147AG VRM: T79EFC Left hand drive:

Accidents between dates 01/08/2009 and 31/07/2012 (36) months

Selection:

Notes:

Selected using Build Query : ; Refined using Accidents within selected Polygons -RPU Statistics Request ("JP Farnborough")

110484962 16/11/2011 Time 0750 Vehicles 2 Casualties 1 Slight  
E:486771 N: 153467 First Road: U Road Type 1  
Speed limit: 30 Junction Detail: Roundabout Give way or controlled A 325  
Crossing: Control None Facilities: None within 50m Road surface Dry  
Daylight:street lights present Fine without high winds  
Special Conditions at Site None Carriageway Hazards: None  
Place accident reported: Elsewhere DfT Special Projects:

Causation

	Factor:	Participant:	Confidence:
1st:	Failed to look properly	Vehicle 1	Possible
2nd:	Failed to judge other persons path or speed	Vehicle 1	Possible
3rd:			
4th:			
5th:			
6th:			

VEH 2 (P/CYCLE) TRAVELLING E ALONG GOVERNMENT HOUSE ROAD ENTERED THE RBT AT THE A325 FARNBOROUGH ROAD AND WAS STRUCK ON THE OFFSIDE BY VEH 1 (CAR) TRAVELLING N ON THE RBT FROM FARNBOROUGH ROAD.

Occurred on GOVERNMENT HOUSE ROAD AT JUNCTION WITH A325 FARNBOROUGH ROAD, FARNBOROUGH, HAMPSHIRE

Vehicle Reference 1 Car Going ahead other  
Vehicle movement from S to N No tow / articulation Leaving the main road  
On main carriageway No skidding, jack-knifing or overturning  
Location at impact Mid Junction - on roundabout or 1 First impact Front Hit vehicle: 2  
Hit object in road None Off road: None  
Did not leave carr Age of Driver 22 Female  
Not hit and run Breath test Driver not contacted  
Driver Postcode: GU148UL VRM: P949YHB Left hand drive:

Vehicle Reference 2 Pedal Cycle Going ahead other  
Vehicle movement from S to N No tow / articulation Leaving the main road  
On main carriageway No skidding, jack-knifing or overturning  
Location at impact Mid Junction - on roundabout or 1 First impact Offside Hit vehicle: 1  
Hit object in road None Off road: None  
Did not leave carr Age of Driver 41 Male  
Not hit and run Breath test Not applicable  
Driver Postcode: GU9 9EE VRM: Left hand drive:

Casualty Reference: 1 Vehicle: 2 Age: 41 Male Driver/rider Severity: Slight  
Not a pupil Postcode GU9 9EE  
Seatbelt Not Applicable Cycle helmet:



Accidents between dates 01/08/2009 and 31/07/2012 (36) months

Selection:

Notes:

Selected using Build Query : ; Refined using Accidents within selected Polygons -RPU Statistics Request ("JP Farnborough")

110488761 18/11/2011 Time 1803 Vehicles 2 Casualties 1 Slight  
E:487169 N: 157299 First Road: A 325 Road Type 1  
Speed limit: 40 Junction Detail: Roundabout Give way or controlled B 3272  
Crossing: Control None Facilities: Central reservation Road surface Dry  
Darkness: street lights present and lit Fine without high winds  
Special Conditions at Site None Carriageway Hazards: None  
Place accident reported: At scene DfT Special Projects:

Causation

	Factor:	Participant:	Confidence:
1st:	Failed to judge other persons path or speed	Vehicle 2	Very Likely
2nd:	Sudden braking	Vehicle 1	Possible
3rd:			
4th:			
5th:			
6th:			

VEH 2 (CAR) TRAVELLING N ALONG A325 FARNBOROUGH ROAD APPROACHES RBT AND AT LOW SPEED  
VEH 2 COLLIDES WITH REAR OF VEH 1 (CAR) ENTERING RBT.

Occurred on A325 FARNBOROUGH ROAD AT JUNCTION WITH B3272 HAWLEY LANE, FARNBOROUGH, HAMPSHIRE

Vehicle Reference 1 Car Going ahead but held up  
Vehicle movement from S to N No tow / articulation Leaving the main road  
On main carriageway No skidding, jack-knifing or overturning  
Location at impact Entering roundabout First impact Back Hit vehicle: 2  
Hit object in road None Off road: None  
Did not leave carr Age of Driver 28 Male  
Not hit and run Breath test Negative  
Driver Postcode: GU28ES VRM: P181EJM Left hand drive:

Casualty Reference: 1 Vehicle: 1 Age: 28 Male Driver/rider Severity: Slight  
Not a pupil Postcode GU28ES  
Seatbelt Not Applicable Cycle helmet:

Vehicle Reference 2 Car Stopping  
Vehicle movement from S to N No tow / articulation Leaving the main road  
On main carriageway No skidding, jack-knifing or overturning  
Location at impact Jct Approach First impact Front Hit vehicle: 1  
Hit object in road None Off road: None  
Did not leave carr Age of Driver 23 Male  
Not hit and run Breath test Negative  
Driver Postcode: GU527TP VRM: RV11VZC Left hand drive:

Accidents between dates 01/08/2009 and 31/07/2012 (36) months

**Selection:**

**Notes:**

Selected using Build Query : ; Refined using Accidents within selected Polygons -RPU Statistics Request ("JP Farnborough")

110492753 21/11/2011 Time 1350 Vehicles 2 Casualties 1 Serious  
E:487951 N: 155406 First Road: U Road Type Single carriageway  
Speed limit: 30 Junction Detail: T & Stag Jct Give way or controlled Unclassified  
Crossing: Control None Facilities: None within 50m Road surface Wet/Damp  
Daylight:street lights present Fine without high winds  
Special Conditions at Site None Carriageway Hazards: None  
Place accident reported: At scene DfT Special Projects:

**Causation**

	Factor:	Participant:	Confidence:
1st:	Poor turn or manoeuvre	Vehicle 2	Very Likely
2nd:	Stationary or parked vehicle	Vehicle 2	Very Likely
3rd:			
4th:			
5th:			
6th:			

VEH 2 (LORRY) TRAVELLING S ALONG WOBURN AVENUE, TURNS RIGHT INTO BLAISE CLOSE, VIEW IS OBSTRUCTED BY PARKED VEH AND DOES NOT SEE VEH 1 (M/CYCLE) TRAVELLING IN THE OPPOSITE DIRECTION, VEH 1 BRAKES CAUSING VEH 1 TO SKID AND COLLIDES WITH VEH 2.

Occurred on WOBURN AVENUE AT JUNCTION WITH BLAISE CLOSE, FARNBOROUGH, HAMPSHIRE

Vehicle Reference 1 Motorcycle over 500cc Going ahead other  
Vehicle movement from S to N No tow / articulation Leaving the main road  
On main carriageway Skidded  
Location at impact Mid Junction - on roundabout or 1 First impact Front Hit vehicle: 2  
Hit object in road None Off road: None  
Did not leave carr Age of Driver 48 Male  
Not hit and run Breath test Not requested  
Driver Postcode: GU146NB VRM: LJ05AWW Left hand drive:

Casualty Reference: 1 Vehicle: 1 Age: 48 Male Driver/rider Severity: Serious  
Not a pupil Postcode GU146NB  
Seatbelt Not Applicable Cycle helmet:

Vehicle Reference 2 Goods over 3.5 tonnes and under 7.5 Turning right  
Vehicle movement from N to W No tow / articulation Leaving the main road  
On main carriageway No skidding, jack-knifing or overturning  
Location at impact Mid Junction - on roundabout or 1 First impact Front Hit vehicle: 1  
Hit object in road None Off road: None  
Did not leave carr Age of Driver 39 Male  
Not hit and run Breath test Not requested  
Driver Postcode: GU148LR VRM: Y933YKJ Left hand drive:

Accidents between dates 01/08/2009 and 31/07/2012 (36) months

Selection:

Notes:

Selected using Build Query : ; Refined using Accidents within selected Polygons -RPV Statistics Request ("JP Farnborough")

110493780 22/11/2011 Time 0817 Vehicles 1 Casualties 2 Slight

E:485008 N: 151292 First Road: U Road Type Single carriageway

Speed limit: 60 Junction Detail: Not within 20m of junction

Crossing: Control None Facilities: None within 50m Road surface Wet/Damp

Daylight: no street lighting Raining without high winds

Special Conditions at Site Oil or Diesel Carriageway Hazards: None

Place accident reported: At scene DfT Special Projects:

Causation

	Factor:	Participant:	Confidence:
1st:	Deposit on road (eg oil, mud, chippings)	Vehicle 1	Very Likely
2nd:	Travelling too fast for conditions	Vehicle 1	Very Likely
3rd:	Sudden braking	Vehicle 1	Very Likely
4th:	Loss of control	Vehicle 1	Very Likely
5th:	Rain, sleet, snow, or fog	Vehicle 1	Very Likely
6th:			

VEH 1 (CAR) TRAVELLING SE ALONG CLAYCART ROAD NEGOTIATES A RIGHT HAND BEND, LOSES CONTROL ON OILY ROAD SURFACE, CAUSING VEH 1 TO SKID, LEAVE CARRIGEWAY TO NEARSIDE, COLLIDE WITH A TREE, VEH 1 THEN REBOUNDS AND SPINS 180 DEGREES.

Occurred on CLAYCART ROAD 114 METRES NORTH WEST FROM BOURLEY ROAD, ALDERSHOT, HAMPSHIRE

Vehicle Reference 1 Car Going ahead left bend  
Vehicle movement from NW to SE No tow / articulation Leaving the main road  
On main carriageway Skidded  
Location at impact Not at, or within 20M of Jct First impact Front Hit vehicle:  
Hit object in road None Off road: Tree  
Nearside & rebounded Age of Driver 39 Female  
Not hit and run Breath test Not requested  
Driver Postcode: GU113DG VRM: FA51ZVT Left hand drive:

Casualty Reference: 1 Vehicle: 1 Age: 39 Female Driver/rider Severity: Slight  
Not a pupil Postcode GU113DG  
Seatbelt Not Applicable Cycle helmet:

Casualty Reference: 2 Vehicle: 1 Age: 64 Female Passenger Severity: Slight  
Not a pupil Postcode GU113DG  
Seatbelt Not Applicable Cycle helmet:

Front seat

Accidents between dates 01/08/2009 and 31/07/2012 (36) months

**Selection:**

**Notes:**

Selected using Build Query : ; Refined using Accidents within selected Polygons -RPU Statistics Request ("JP Farnborough")

110498952 25/11/2011 Time 1730 Vehicles 2 Casualties 1 Slight  
E:486956 N: 155818 First Road: U Road Type Single carriageway  
Speed limit: 30 Junction Detail: T & Stag Jct Give way or controlled Unclassified  
Crossing: Control None Facilities: None within 50m Road surface Wet/Damp  
Darkness: street lights present and lit Fine without high winds  
Special Conditions at Site None Carriageway Hazards: None  
Place accident reported: Elsewhere DfT Special Projects:

**Causation**

	Factor:	Participant:	Confidence:
1st:	Failed to look properly	Vehicle 2	Possible
2nd:	Failed to judge other persons path or speed	Vehicle 2	Possible
3rd:			
4th:			
5th:			
6th:			

VEH 1 (P/CYCLE) WAS TRAVELLING W ALONG CLOCKHOUSE ROAD WHEN VEH 2 (CAR) TRAVELLING N PULLED OUT FROM CHUDLEIGH COURT TO TURN RIGHT AND COLLIDED WITH THE NEARSIDE OF VEH 1.  
Occurred on CLOCKHOUSE ROAD AT JUNCTION WITH CHUDLEIGH COURT, FARNBOROUGH, HAMPSHIRE

Vehicle Reference 1 Pedal Cycle Going ahead left bend  
Vehicle movement from SE to W No tow / articulation Leaving the main road  
On main carriageway No skidding, jack-knifing or overturning  
Location at impact Jct Approach First impact Nearside Hit vehicle: 2  
Hit object in road None Off road: None  
Did not leave carr Age of Driver 39 Male  
Not hit and run Breath test Not applicable  
Driver Postcode: GU147QY VRM: Left hand drive:

Casualty Reference: 1 Vehicle: 1 Age: 39 Male Driver/rider Severity: Slight  
Not a pupil Postcode GU147QY  
Seatbelt Not Applicable Cycle helmet:

Vehicle Reference 2 Car Turning right  
Vehicle movement from S to E No tow / articulation Leaving the main road  
On main carriageway No skidding, jack-knifing or overturning  
Location at impact Entering main road First impact Front Hit vehicle: 1  
Hit object in road None Off road: None  
Did not leave carr Age of Driver Not traced  
Not hit and run Breath test Driver not contacted  
Driver Postcode: 1 VRM: GP03BVV Left hand drive:

Accidents between dates 01/08/2009 and 31/07/2012 (36) months

**Selection:**

**Notes:**

Selected using Build Query : ; Refined using Accidents within selected Polygons -RPU Statistics Request ("JP Farnborough")

110504671 29/11/2011 Time 1950 Vehicles 3 Casualties 1 Slight

E:485438 N: 150991 First Road: A 325 Road Type Single carriageway

Speed limit: 60 Junction Detail: Not within 20m of junction

Crossing: Control None Facilities: None within 50m Road surface Wet/Damp

Darkness: street lights present and lit Fine without high winds

Special Conditions at Site None Carriageway Hazards: None

Place accident reported: At scene DfT Special Projects:

**Causation**

	Factor:	Participant:	Confidence:
1st:	Following too close	Vehicle 3	Very Likely
2nd:	Sudden braking	Vehicle 3	Very Likely
3rd:			
4th:			
5th:			
6th:			

VEH 3 (CAR) TRAVELLING SW ALONG A325 ALDERSHOT ROAD COLLIDES WITH THE REAR OF VEH 2 (CAR) SHUNTING VEH 2 INTO THE REAR OF VEH 1 (CAR).

Occurred on A325 ALDERSHOT ROAD 100 METRES NORTH WEST OF A323 WELLINGTON AVENUE, ALDERSHOT, HAMPSHIRE

Vehicle Reference 1 Car Going ahead other  
Vehicle movement from SW to NE No tow / articulation Leaving the main road  
On main carriageway No skidding, jack-knifing or overturning  
Location at impact Not at, or within 20M of Jct First impact Back Hit vehicle: 2  
Hit object in road None Off road: None  
Did not leave carr Age of Driver 54 Male  
Not hit and run Breath test Negative  
Driver Postcode: GU148BU VRM: P206KRD Left hand drive:

Vehicle Reference 2 Car Going ahead other  
Vehicle movement from SW to NE No tow / articulation Leaving the main road  
On main carriageway No skidding, jack-knifing or overturning  
Location at impact Not at, or within 20M of Jct First impact Back Hit vehicle: 3  
Hit object in road None Off road: None  
Did not leave carr Age of Driver 17 Male  
Not hit and run Breath test Negative  
Driver Postcode: GU98NT VRM: Y49NDW Left hand drive:

Casualty Reference: 1 Vehicle: 2 Age: 49 Female Passenger Severity: Slight  
Not a pupil Postcode GU98NT  
Seatbelt Not Applicable Cycle helmet:  
Front seat

Accidents between dates 01/08/2009 and 31/07/2012 (36) months

Selection:

Notes:

Selected using Build Query : ; Refined using Accidents within  
selected Polygons -RPU Statistics Request ("JP Farnborough")

Vehicle Reference	3	Car	Going ahead other
Vehicle movement from	SW	to NE	No tow / articulation
On main carriageway			Leaving the main road
Location at impact	Not at, or within 20M of Jct	First impact	Front
Hit object in road	None	Off road:	None
Did not leave carr		Age of Driver	22
Not hit and run		Breath test	Negative
Driver Postcode:	GU147BW	VRM:	BD57AVX
		Left hand drive:	

Accidents between dates 01/08/2009 and 31/07/2012 (36) months

Selection:

Notes:

Selected using Build Query : ; Refined using Accidents within selected Polygons -RPU Statistics Request ("JP Farnborough")

110506115 30/11/2011 Time 1930 Vehicles 2 Casualties 1 Slight

E:487554 N: 157232 First Road: A 331 Road Type Dual carriageway

Speed limit: 70 Junction Detail: Not within 20m of junction

Crossing: Control None Facilities: None within 50m Road surface Wet/Damp

Darkness: no street lighting Fine without high winds

Special Conditions at Site None Carriageway Hazards: None

Place accident reported: At scene DfT Special Projects:

Causation

	Factor:	Participant:	Confidence:
1st:	Poor turn or manoeuvre	Vehicle 1	Very Likely
2nd:			
3rd:			
4th:			
5th:			
6th:			

VEH 1 (M/CYCLE) TRAVELLING NW ALONG A331 BLACKWATER VALLEY RELIEF ROAD UNDERTAKING IN LANE 1 AND COLLIDES WITH THE REAR OF VEH 2 (CAR) TRAVELLING IN THE SAME DIRECTION INDICATING LEFT AND MOVES INTO LANE 1.

Occurred on A331 BLACKWATER VALLEY RELIEF ROAD 130 METRES SOUTH EAST OF A331 BLACKWATER VALLEY RELIEF ROAD OFFSLIP NORTHBOUND, FARNBOROUGH, HAMPSHIRE

Vehicle Reference 1 Motorcycle over 500cc Overtaking nearside  
Vehicle movement from SE to NW No tow / articulation Leaving the main road  
On main carriageway No skidding, jack-knifing or overturning  
Location at impact Not at, or within 20M of Jct First impact Front Hit vehicle: 2  
Hit object in road None Off road: None  
Did not leave carr Age of Driver 38 Male  
Not hit and run  
Driver Postcode: GU148TQ VRM: LV54AUN Left hand drive:

Casualty Reference: 1 Vehicle: 1 Age: 38 Male Driver/rider Severity: Slight  
Not a pupil Postcode GU148TQ  
Seatbelt Not Applicable Cycle helmet:

Vehicle Reference 2 Car Changing lane to left  
Vehicle movement from SE to NW No tow / articulation Leaving the main road  
On main carriageway No skidding, jack-knifing or overturning  
Location at impact Not at, or within 20M of Jct First impact Back Hit vehicle: 1  
Hit object in road None Off road: None  
Did not leave carr Age of Driver 24 Female  
Not hit and run  
Driver Postcode: GU124RJ VRM: J381WEG Left hand drive:

Accidents between dates 01/08/2009 and 31/07/2012 (36) months

Selection:

Notes:

Selected using Build Query : ; Refined using Accidents within selected Polygons -RPU Statistics Request ("JP Farnborough")

110479061 11/11/2011 Time 2237 Vehicles 4 Casualties 3 Serious  
E:487294 N: 153790 First Road: B 3403 Road Type Single carriageway  
Speed limit: 30 Junction Detail: T & Stag Jct Give way or controlled Unclassified  
Crossing: Control None Facilities: Central reservation Road surface Wet/Damp  
Darkness: street lights present and lit Raining without high winds  
Special Conditions at Site None Carriageway Hazards: None  
Place accident reported: At scene DfT Special Projects:

Causation

	Factor:	Participant:	Confidence:
1st:	Exceeding speed limit	Vehicle 1	Very Likely
2nd:	Travelling too fast for conditions	Vehicle 1	Very Likely
3rd:	Failed to look properly	Vehicle 2	Very Likely
4th:	Failed to judge other persons path or speed	Vehicle 2	Very Likely
5th:			
6th:			

VEH 2 (CAR) TRAVELLING W ALONG QUEENS ROAD FAILED TO JUDGE THE SPEED OF VEH 1 (CAR) TRAVELLING S ALONG ALEXANDRA ROAD AND PULLED OUT CAUSING VEH 1 TO HIT OFFSIDE VEH 2. VEH 2 LEFT ROAD AND HIT VEH 3 (CAR) AND VEH 4 (CAR) PARKED ON GARAGE FORECOURT.

Occurred on B3403 ALEXANDRA ROAD AT JUNCTION WITH QUEENS ROAD, FARNBOROUGH, HAMPSHIRE

Vehicle Reference 1 Car Going ahead other  
Vehicle movement from N to S No tow / articulation Leaving the main road  
On main carriageway Skidded  
Location at impact Mid Junction - on roundabout or 1 First impact Front Hit vehicle: 2  
Hit object in road None Off road: None  
Nearside Age of Driver 18 Male  
Not hit and run Breath test Negative  
Driver Postcode: GU125ED VRM: EN51YOX Left hand drive:

Casualty Reference: 1 Vehicle: 1 Age: 18 Male Driver/rider Severity: Slight  
Not a pupil Postcode GU125ED  
Seatbelt Not Applicable Cycle helmet:

Casualty Reference: 2 Vehicle: 1 Age: 15 Female Passenger Severity: Slight  
Not a pupil Postcode GU124AB  
Seatbelt Not Applicable Cycle helmet:

Front seat



Accidents between dates 01/08/2009 and 31/07/2012 (36) months

Selection:

Notes:

Selected using Build Query : ; Refined using Accidents within  
selected Polygons -RPU Statistics Request ("JP Farnborough")

Vehicle Reference 2 Car Turning right  
Vehicle movement from E to N No tow / articulation Leaving the main road  
On main carriageway No skidding, jack-knifing or overturning  
Location at impact Mid Junction - on roundabout or 1 First impact Offside Hit vehicle: 1  
Hit object in road None Off road: Oth perm objects  
Nearside Age of Driver 18 Male  
Not hit and run Breath test Negative  
Driver Postcode: GU146EA VRM: P248NWE Left hand drive:

Casualty Reference: 3 Vehicle: 2 Age: 18 Male Driver/rider Severity: Serious  
Not a pupil Postcode GU146EA  
Seatbelt Not Applicable Cycle helmet:

Vehicle Reference 3 Car Parked  
Vehicle movement from Park to Parked No tow / articulation Leaving the main road  
On main carriageway No skidding, jack-knifing or overturning  
Location at impact Jct Approach First impact Front Hit vehicle: 1  
Hit object in road None Off road: None  
Did not leave carr Age of Driver Not traced  
Not hit and run Breath test Not requested  
Driver Postcode: 1 VRM: YF03FAP Left hand drive:

Vehicle Reference 4 Car Parked  
Vehicle movement from Park to Parked No tow / articulation Leaving the main road  
On main carriageway No skidding, jack-knifing or overturning  
Location at impact Cleared junction or waiting/parke First impact Front Hit vehicle: 1  
Hit object in road None Off road: None  
Did not leave carr Age of Driver Not traced  
Not hit and run Breath test Not requested  
Driver Postcode: 1 VRM: GK03VAA Left hand drive:

Accidents between dates 01/08/2009 and 31/07/2012 (36) months

Selection:

Notes:

Selected using Build Query : ; Refined using Accidents within selected Polygons -RPU Statistics Request ("JP Farnborough")

110507411 01/12/2011 Time 1748 Vehicles 2 Casualties 1 Slight  
E:487168 N: 157302 First Road: A 325 Road Type 1  
Speed limit: 40 Junction Detail: Roundabout Give way or controlled B 3272  
Crossing: Control None Facilities: Ped. phase at traffic signal junction Road surface Wet/Damp  
Darkness: street lights present and lit Raining without high winds  
Special Conditions at Site None Carriageway Hazards: None  
Place accident reported: At scene DfT Special Projects:

Causation

	Factor:	Participant:	Confidence:
1st:	Failed to judge other persons path or speed	Vehicle 2	Very Likely
2nd:			
3rd:			
4th:			
5th:			
6th:			

VEH 2 (CAR) TRAVELLING N ALONG A325 FARNBOROUGH ROAD MISJUDGED THE SPEED OF VEH 1 (M/CYCLE) TRAVELLING W AROUND A325 FARNBOROUGH ROAD RBT AND PULLED INTO THE PATH OF VEH 1. VEH 1 COLLIDED WITH THE OFFSIDE OF VEH 2 CAUSING RIDER TO FALL OFF.

Occurred on A325 FARNBOROUGH ROAD AT JUNCTION WITH B3272 HAWLEY LANE, FARNBOROUGH, HAMPSHIRE

Vehicle Reference 1 Motor Cycle over 125 cc and up to 500cc Going ahead right bend  
Vehicle movement from E to N No tow / articulation Leaving the main road  
On main carriageway Skidded  
Location at impact Mid Junction - on roundabout or 1 First impact Nearside Hit vehicle: 2  
Hit object in road None Off road: None  
Did not leave carr Age of Driver 46 Female  
Not hit and run  
Driver Postcode: GU149LF VRM: H720KVV Left hand drive:

Casualty Reference: 1 Vehicle: 1 Age: 46 Female Driver/rider Severity: Slight  
Not a pupil Postcode GU149LF  
Seatbelt Not Applicable Cycle helmet:

Vehicle Reference 2 Car Starting  
Vehicle movement from S to N No tow / articulation Leaving the main road  
On main carriageway No skidding, jack-knifing or overturning  
Location at impact Mid Junction - on roundabout or 1 First impact Front Hit vehicle: 1  
Hit object in road None Off road: None  
Did not leave carr Age of Driver 48 Male  
Not hit and run  
Driver Postcode: RG248RU VRM: X143DMD Left hand drive:

Accidents between dates 01/08/2009 and 31/07/2012 (36) months

**Selection:**

**Notes:**

Selected using Build Query : ; Refined using Accidents within selected Polygons -RPU Statistics Request ("JP Farnborough")

110511202 04/12/2011 Time 1000 Vehicles 2 Casualties 1 Slight  
E:488010 N: 151685 First Road: U Road Type Single carriageway  
Speed limit: 30 Junction Detail: Not within 20m of junction  
Crossing: Control None Facilities: None within 50m Road surface Dry  
Daylight:street lights present Fine without high winds  
Special Conditions at Site None Carriageway Hazards: None  
Place accident reported: Elsewhere DfT Special Projects:

**Causation**

	Factor:	Participant:	Confidence:
1st:	Failed to look properly	Vehicle 2	Possible
2nd:	Passing too close to cyclist, horse rider or pedestrian	Vehicle 2	Possible
3rd:			
4th:			
5th:			
6th:			

VEH 2 (CAR) TRAVELLING NE ALONG GOVERNMENT ROAD OVERTAKES TOO CLOSELY TO VEH 1 (P/CYCLE) TRAVELLING IN THE SAME DIRECTION. VEH 2 NEARSIDE WING MIRROR COLLIDES WITH VEH 1, KNOCKING THE RIDER OFF. VEH 2 FAILS TO STOP.

Occurred on GOVERNMENT ROAD 154 METRES SOUTH WEST OF CAMP FARM ROAD, ALDERSHOT, HAMPSHIRE

Vehicle Reference 1 Pedal Cycle Going ahead other  
Vehicle movement from SW to NE No tow / articulation Leaving the main road  
On main carriageway No skidding, jack-knifing or overturning  
Location at impact Not at, or within 20M of Jct First impact Offside Hit vehicle: 2  
Hit object in road None Off road: None  
Did not leave carr Age of Driver 45 Male  
Not hit and run Breath test Not requested  
Driver Postcode: GU124UD VRM: Left hand drive:

Casualty Reference: 1 Vehicle: 1 Age: 45 Male Driver/rider Severity: Slight  
Not a pupil Postcode GU124UD  
Seatbelt Not Applicable Cycle helmet:

Vehicle Reference 2 Car Overtaking moving vehicle O/S  
Vehicle movement from SW to NE No tow / articulation Leaving the main road  
On main carriageway No skidding, jack-knifing or overturning  
Location at impact Not at, or within 20M of Jct First impact Nearside Hit vehicle: 1  
Hit object in road None Off road: None  
Did not leave carr Age of Driver Not traced  
Hit and run Breath test Not requested  
Driver Postcode: 1 VRM: Left hand drive:

Accidents between dates 01/08/2009 and 31/07/2012 (36) months

**Selection:**

**Notes:**

Selected using Build Query : ; Refined using Accidents within selected Polygons -RPU Statistics Request ("JP Farnborough")

110512170 05/12/2011 Time 1145 Vehicles 1 Casualties 1 Slight  
E:487789 N: 156799 First Road: A 331 Road Type Dual carriageway  
Speed limit: 70 Junction Detail: Not within 20m of junction  
Crossing: Control None Facilities: None within 50m Road surface Dry  
Daylight: no street lighting Fine without high winds  
Special Conditions at Site None Carriageway Hazards: None  
Place accident reported: At scene DfT Special Projects:

**Causation**

	Factor:	Participant:	Confidence:
1st:	Illness or disability, mental or physical	Vehicle 1	Very Likely
2nd:			
3rd:			
4th:			
5th:			
6th:			

VEH 1 (M/CYCLE) TRAVELLING NW ALONG A331 NORTHBOUND LOST CONTROL CAUSING THE RIDER TO FALL.

Occurred on A331 NORTHBOUND 700 METRES SOUTH-EAST OF A325 FARNBOROUGH ROAD, FARNBOROUGH, HAMPSHIRE

Vehicle Reference 1 Motorcycle over 500cc Stopping  
Vehicle movement from SE to NW No tow / articulation Leaving the main road  
On main carriageway No skidding, jack-knifing or overturning  
Location at impact Not at, or within 20M of Jct First impact Nearside Hit vehicle:  
Hit object in road None Off road: None  
Nearside Age of Driver 22 Male  
Not hit and run Breath test Negative  
Driver Postcode: GU9 8TP VRM: RV10SZC Left hand drive:

Casualty Reference: 1 Vehicle: 1 Age: 22 Male Driver/rider Severity: Slight  
Not a pupil Postcode GU9 8TP  
Seatbelt Not Applicable Cycle helmet:

Accidents between dates 01/08/2009 and 31/07/2012 (36) months

**Selection:**

**Notes:**

Selected using Build Query : ; Refined using Accidents within selected Polygons -RPU Statistics Request ("JP Farnborough")

110514805 07/12/2011 Time 0835 Vehicles 2 Casualties 1 Slight  
E:488337 N: 152687 First Road: A 331 Road Type Dual carriageway  
Speed limit: 70 Junction Detail: Not within 20m of junction  
Crossing: Control None Facilities: None within 50m Road surface Wet/Damp  
Daylight:street lights present Fine with high winds  
Special Conditions at Site None Carriageway Hazards: None  
Place accident reported: At scene DfT Special Projects:

**Causation**

	Factor:	Participant:	Confidence:
1st:	Travelling too fast for conditions	Vehicle 1	Possible
2nd:	Following too close	Vehicle 1	Very Likely
3rd:	Failed to look properly	Vehicle 1	
4th:			
5th:			
6th:			

VEH 1 (CAR) FOLLOWING VEH 2 (CAR) N ALONG A331 BLACKWATER VALLEY RELIEF ROAD. VEH 2 STOPS DUE TO STATIC TRAFFIC AHEAD, VEH 1 COLLIDES WITH REAR OF VEH 2.

Occurred on A331 BLACKWATER VALLEY RELIEF ROAD OUTSIDE SEWAGE WORKS, FARNBOROUGH, HAMPSHIRE

Vehicle Reference 1 Car Going ahead other  
Vehicle movement from S to N No tow / articulation Leaving the main road  
On main carriageway No skidding, jack-knifing or overturning  
Location at impact Not at, or within 20M of Jct First impact Front Hit vehicle: 2  
Hit object in road None Off road: None  
Did not leave carr Age of Driver 20 Male  
Not hit and run  
Driver Postcode: GU124UL VRM: W805OBL Left hand drive:

Casualty Reference: 1 Vehicle: 1 Age: 20 Male Driver/rider Severity: Slight  
Not a pupil Postcode GU124UL  
Seatbelt Not Applicable Cycle helmet:

Vehicle Reference 2 Car Stopping  
Vehicle movement from S to N No tow / articulation Leaving the main road  
On main carriageway No skidding, jack-knifing or overturning  
Location at impact Not at, or within 20M of Jct First impact Back Hit vehicle: 1  
Hit object in road None Off road: None  
Did not leave carr Age of Driver 43 Male  
Not hit and run  
Driver Postcode: SN58LP VRM: RJ11NBO Left hand drive:

Accidents between dates 01/08/2009 and 31/07/2012 (36) months

Selection:

Notes:

Selected using Build Query : ; Refined using Accidents within selected Polygons -RPU Statistics Request ("JP Farnborough")

110515778 07/12/2011 Time 2000 Vehicles 2 Casualties 1 Serious  
E:484371 N: 150945 First Road: U Road Type Single carriageway  
Speed limit: 40 Junction Detail: Not within 20m of junction  
Crossing: Control None Facilities: None within 50m Road surface Dry  
Darkness: no street lighting Fine without high winds  
Special Conditions at Site None Carriageway Hazards: None  
Place accident reported: At scene DfT Special Projects:

Causation

	Factor:	Participant:	Confidence:
1st:	Poor turn or manoeuvre	Vehicle 2	Possible
2nd:	Failed to look properly	Vehicle 2	Possible
3rd:	Failed to judge other persons path or speed	Vehicle 2	Possible
4th:	Swerved	Vehicle 1	Possible
5th:	Loss of control	Vehicle 1	Possible
6th:	Dazzling headlights	Vehicle 1	Possible

VEH 2 (TAXI) TRAVELLING SW ALONG BOURLEY ROAD, FULL BEAM LIGHTS ACTIVATED DRIFTS TO CENTRE OF CARRIAGEWAY CAUSING VEH 1 (CAR) TRAVELLING OPPOSITE DIRECTION STEER TO NEARSIDE, HIT VERGE, LOSE CONTROL, LEAVE CARRIAGEWAY TO NEARSIDE AND HIT A TREE.

Occurred on BOURLEY ROAD 519 METRES SOUTHWEST FROM WELLESLEY ROAD, FARNBOROUGH, HAMPSHIRE

Vehicle Reference 1 Car Going ahead other  
Vehicle movement from SW to NE No tow / articulation Leaving the main road  
On main carriageway No skidding, jack-knifing or overturning  
Location at impact Not at, or within 20M of Jct First impact Front Hit vehicle:  
Hit object in road None Off road: Tree  
Nearside Age of Driver 18 Male  
Not hit and run Breath test Negative  
Driver Postcode: GU527SL VRM: MA04NCX Left hand drive:

Casualty Reference: 1 Vehicle: 1 Age: 17 Female Passenger Severity: Serious  
Not a pupil Postcode GU526PN  
Seatbelt Not Applicable Cycle helmet:

Front seat

Vehicle Reference 2 Taxi/Private hire car Going ahead other  
Vehicle movement from NE to SW No tow / articulation Leaving the main road  
On main carriageway No skidding, jack-knifing or overturning  
Location at impact Not at, or within 20M of Jct First impact Did not impact Hit vehicle:  
Hit object in road None Off road: None  
Did not leave carr Age of Driver Not traced  
Non-stop, not hit Breath test Driver not contacted  
Driver Postcode: VRM: Left hand drive:

Accidents between dates 01/08/2009 and 31/07/2012 (36) months

Selection:

Notes:

Selected using Build Query : ; Refined using Accidents within selected Polygons -RPU Statistics Request ("JP Farnborough")

110523367 13/12/2011 Time 1550 Vehicles 3 Casualties 1 Serious  
E:486109 N: 150982 First Road: U Road Type Single carriageway  
Speed limit: 30 Junction Detail: Not within 20m of junction  
Crossing: Control None Facilities: None within 50m Road surface Dry  
Darkness: street lights present and lit Fine without high winds  
Special Conditions at Site None Carriageway Hazards: None  
Place accident reported: At scene DfT Special Projects:

Causation

	Factor:	Participant:	Confidence:
1st:	Cyclist entering road from pavement	Vehicle 3	Very Likely
2nd:	Failed to look properly	Vehicle 3	Very Likely
3rd:	Failed to judge other persons path or speed	Vehicle 3	Possible
4th:	Not displaying lights at night or in poor visibility	Vehicle 3	Possible
5th:			
6th:			

VEH 3 (P/CYCLE) CROSSED HOSPITAL ROAD TRAVELLING W BETWEEN VEH 1 (CAR) TRAVELLING N AND VEH 2 (CAR) TRAVELLING S. VEH 3 COLLIDED WITH VEH 1 CAUSING THE RIDER TO FALL OVER THE WINDSCREEN. VEH 3 WAS THEN THROWN INTO VEH 2.

Occurred on HOSPITAL HILL 45 METRES NORTH OF A323 WELLINGTON AVENUE, ALDERSHOT, HAMPSHIRE

Vehicle Reference 1 Car Going ahead other  
Vehicle movement from S to N No tow / articulation Leaving the main road  
On main carriageway No skidding, jack-knifing or overturning  
Location at impact Not at, or within 20M of Jct First impact Front Hit vehicle: 3  
Hit object in road None Off road: None  
Did not leave carr Age of Driver 17 Female  
Not hit and run Breath test Negative  
Driver Postcode: GU112QR VRM: RJ09XJA Left hand drive:

Vehicle Reference 2 Car Going ahead other  
Vehicle movement from N to S No tow / articulation Leaving the main road  
On main carriageway No skidding, jack-knifing or overturning  
Location at impact Not at, or within 20M of Jct First impact Front Hit vehicle: 3  
Hit object in road None Off road: None  
Did not leave carr Age of Driver 76 Male  
Not hit and run Breath test Negative  
Driver Postcode: GU101DB VRM: T762ARC Left hand drive:

Accidents between dates 01/08/2009 and 31/07/2012 (36) months

Selection:

Notes:

Selected using Build Query : ; Refined using Accidents within selected Polygons -RPU Statistics Request ("JP Farnborough")

Vehicle Reference 3 Pedal Cycle Going ahead other  
Vehicle movement from E to W No tow / articulation Leaving the main road  
On main carriageway No skidding, jack-knifing or overturning  
Location at impact Not at, or within 20M of Jct First impact Nearside Hit vehicle: 1  
Hit object in road None Off road: None  
Did not leave carr Age of Driver 35 Male  
Not hit and run Breath test Not applicable  
Driver Postcode: GU111LH VRM: Left hand drive:

Casualty Reference: 1 Vehicle: 3 Age: 35 Male Driver/rider Severity: Serious  
Not a pupil Postcode GU111LH  
Seatbelt Not Applicable Cycle helmet:

110525298 15/12/2011 Time 0742 Vehicles 1 Casualties 1 Slight  
E:486575 N: 151903 First Road: U Road Type Dual carriageway  
Speed limit: 40 Junction Detail: Crossroads Automatic traffic signal Unclassified  
Crossing: Control None Facilities: None within 50m Road surface Wet/Damp  
Darkness: street lights present and lit Fine without high winds  
Special Conditions at Site None Carriageway Hazards: None  
Place accident reported: At scene DfT Special Projects:

Causation

	Factor:	Participant:	Confidence:
1st:	Slippery road (due to weather)	Vehicle 1	Possible
2nd:	Travelling too fast for conditions	Vehicle 1	Possible
3rd:			
4th:			
5th:			
6th:			

VEH 1 (M/CYCLE) TRAVELLING SW ALONG QUEEN'S AVENUE SLIPPED ON WET ROAD SURFACE CAUSING THE THE RIDER TO FALL.

Occurred on QUEEN'S AVENUE AT JUNCTION WITH ALISON'S ROAD, ALDERSHOT, HAMPSHIRE

Vehicle Reference 1 Motor Cycle over 50 cc and up to 125cc Stopping  
Vehicle movement from NE to SW No tow / articulation Leaving the main road  
On main carriageway Skidded  
Location at impact Jct Approach First impact Offside Hit vehicle:  
Hit object in road None Off road: None  
Did not leave carr Age of Driver 35 Male  
Not hit and run Breath test Negative  
Driver Postcode: GU111AF VRM: YL07DVC Left hand drive:  
Casualty Reference: 1 Vehicle: 1 Age: 35 Male Driver/rider Severity: Slight  
Not a pupil Postcode GU111AF  
Seatbelt Not Applicable Cycle helmet:



Accidents between dates 01/08/2009 and 31/07/2012 (36) months

**Selection:**

**Notes:**

Selected using Build Query : ; Refined using Accidents within selected Polygons -RPU Statistics Request ("JP Farnborough")

110526779 16/12/2011 Time 1045 Vehicles 2 Casualties 1 Slight  
E:487033 N: 155254 First Road: A 325 Road Type Dual carriageway  
Speed limit: 30 Junction Detail: Roundabout Give way or controlled A 325  
Crossing: Control None Facilities: None within 50m Road surface Wet/Damp  
Daylight:street lights present Fine without high winds  
Special Conditions at Site None Carriageway Hazards: None  
Place accident reported: At scene DfT Special Projects:

**Causation**

	Factor:	Participant:	Confidence:
1st:	Failed to look properly	Vehicle 2	Possible
2nd:			
3rd:			
4th:			
5th:			
6th:			

VEH 2 (CAR) TRAVELLING S ALONG A325 FARNBOROUGH ROAD FAILS TO SEE VEH 1 (CAR) TRAVELLING IN FRONT STALLS DUE TO LEARNER DRIVER AND COLLIDES WITH THE REAR.

Occurred on A325 FARNBOROUGH ROAD AT JUNCTION WITH A325 FARNBOROUGH ROAD,  
FARNBOROUGH, HAMPSHIRE

Vehicle Reference 1 Car Stopping  
Vehicle movement from N to S No tow / articulation Leaving the main road  
On main carriageway No skidding, jack-knifing or overturning  
Location at impact Mid Junction - on roundabout or 1 First impact Back Hit vehicle: 2  
Hit object in road None Off road: None  
Did not leave carr Age of Driver 50 Male  
Not hit and run Breath test Negative  
Driver Postcode: GU148LY VRM: RE60VHO Left hand drive:

Casualty Reference: 1 Vehicle: 1 Age: 50 Male Driver/rider Severity: Slight  
Not a pupil Postcode GU148LY  
Seatbelt Not Applicable Cycle helmet:

Vehicle Reference 2 Car Starting  
Vehicle movement from N to S No tow / articulation Leaving the main road  
On main carriageway No skidding, jack-knifing or overturning  
Location at impact Mid Junction - on roundabout or 1 First impact Front Hit vehicle: 1  
Hit object in road None Off road: None  
Did not leave carr Age of Driver 28 Male  
Not hit and run Breath test Negative  
Driver Postcode: GU147LF VRM: HX11JBZ Left hand drive:

Accidents between dates 01/08/2009 and 31/07/2012 (36) months

**Selection:**

**Notes:**

Selected using Build Query : ; Refined using Accidents within selected Polygons -RPU Statistics Request ("JP Farnborough")

110529442 18/12/2011 Time 0745 Vehicles 1 Casualties 1 Slight  
E:484143 N: 152739 First Road: A 323 Road Type Single carriageway  
Speed limit: 60 Junction Detail: Not within 20m of junction  
Crossing: Control None Facilities: None within 50m Road surface Frost/Ice  
Darkness: no street lighting Fine without high winds  
Special Conditions at Site None Carriageway Hazards: None  
Place accident reported: At scene DfT Special Projects:

**Causation**

	Factor:	Participant:	Confidence:
1st:	Slippery road (due to weather)	Vehicle 1	Very Likely
2nd:	Travelling too fast for conditions	Vehicle 1	Very Likely
3rd:			
4th:			
5th:			
6th:			

VEH 1 (CAR) TRAVELLING NW ALONG A323 FLEET ROAD, SKIDS ON ICEY ROAD LEAVING ROAD TO OFFSIDE COLLIDING WITH A DITCH AND UNDERGROWTH CAUSING VEH 1 TO OVERTURN.  
Occurred on A323 FLEET ROAD 200 METRES WEST OF EELMOOR BRIDGE, ALDERSHOT, HAMPSHIRE

Vehicle Reference 1 Car Going ahead right bend  
Vehicle movement from SE to NW No tow / articulation Leaving the main road  
On main carriageway Skidded and overturned  
Location at impact Not at, or within 20M of Jct First impact Front Hit vehicle:  
Hit object in road None Off road: Entered ditch  
O/S Age of Driver 35 Female  
Not hit and run Breath test Not requested  
Driver Postcode: GU112QQ VRM: RE53UZL Left hand drive:

Casualty Reference: 1 Vehicle: 1 Age: 35 Female Driver/rider Severity: Slight  
Not a pupil Postcode GU112QQ  
Seatbelt Not Applicable Cycle helmet:

Accidents between dates 01/08/2009 and 31/07/2012 (36) months

**Selection:**

**Notes:**

Selected using Build Query : ; Refined using Accidents within selected Polygons -RPU Statistics Request ("JP Farnborough")

110533090 21/12/2011 Time 0755 Vehicles 1 Casualties 1 Slight

E:487383 N: 153504 First Road: A 3011 Road Type Single carriageway

Speed limit: 30 Junction Detail: Not within 20m of junction

Crossing: Control None Facilities: None within 50m Road surface Wet/Damp

Darkness: street lights present and lit Raining without high winds

Special Conditions at Site None Carriageway Hazards: None

Place accident reported: At scene DfT Special Projects:

**Causation**

	Factor:	Participant:	Confidence:
1st:	Impaired by alcohol	Vehicle 1	Very Likely
2nd:	Travelling too fast for conditions	Vehicle 1	Possible
3rd:	Slippery road (due to weather)	Vehicle 1	
4th:			
5th:			
6th:			

VEH 1 (CAR) TRAVELLING E ALONG A3011 LYNCHFORD ROAD LOST CONTROL ON A LEFT-HAND BEND, LEFT THE CARRIAGEWAY TO THE NEARSIDE AND COLLIDED WITH A ROAD SIGN.

Occurred on A3011 LYNCHFORD ROAD 54 METRES EAST OF REDVERS BULLER ROAD, FARNBOROUGH, HAMPSHIRE

Vehicle Reference 1 Car Going ahead left bend  
 Vehicle movement from NW to E No tow / articulation Leaving the main road  
 On main carriageway Skidded  
 Location at impact Not at, or within 20M of Jct First impact Front Hit vehicle:  
 Hit object in road None Off road: None  
 Nearside Age of Driver 24 Male  
 Not hit and run Breath test Negative  
 Driver Postcode: GU514JD VRM: BV02UDD Left hand drive:

Casualty Reference: 1 Vehicle: 1 Age: 24 Male Driver/rider Severity: Slight  
 Not a pupil Postcode GU514JD  
 Seatbelt Not Applicable Cycle helmet:

Accidents between dates 01/08/2009 and 31/07/2012 (36) months

Selection:

Notes:

Selected using Build Query : ; Refined using Accidents within selected Polygons -RPU Statistics Request ("JP Farnborough")

120000451 30/12/2011 Time 1750 Vehicles 2 Casualties 1 Slight  
E:486533 N: 150812 First Road: A 323 Road Type Single carriageway  
Speed limit: 30 Junction Detail: Roundabout Give way or controlled Unclassified  
Crossing: Control None Facilities: None within 50m Road surface Wet/Damp  
Darkness: street lights present and lit Raining without high winds  
Special Conditions at Site None Carriageway Hazards: None  
Place accident reported: Elsewhere DfT Special Projects:

Causation

	Factor:	Participant:	Confidence:
1st:	Failed to judge other persons path or speed	Vehicle 2	Very Likely
2nd:			
3rd:			
4th:			
5th:			
6th:			

VEH 2 (CAR) TRAVELLING E ALONG HIGH STREET FAILS TO NOTICE STATIONARY VEH 1 (CAR) IN FRONT WAITING TO JOIN RBT AND COLLIDES INTO REAR OF VEH 1.

Occurred on A323 WELLINGTON AVENUE AT JUNCTION WITH HIGH STREET, ALDERSHOT, HAMPSHIRE

Vehicle Reference 1 Car Going ahead but held up  
Vehicle movement from W to E No tow / articulation Leaving the main road  
On main carriageway No skidding, jack-knifing or overturning  
Location at impact Jct Approach First impact Back Hit vehicle: 2  
Hit object in road None Off road: None  
Did not leave carr Age of Driver 23 Male  
Not hit and run Breath test Not requested  
Driver Postcode: GU113AB VRM: N286HTM Left hand drive:

Casualty Reference: 1 Vehicle: 1 Age: 18 Female Passenger Severity: Slight  
Not a pupil Postcode RG291PL  
Seatbelt Not Applicable Cycle helmet:

Front seat

Vehicle Reference 2 Car Going ahead other  
Vehicle movement from W to E No tow / articulation Leaving the main road  
On main carriageway No skidding, jack-knifing or overturning  
Location at impact Jct Approach First impact Front Hit vehicle: 1  
Hit object in road None Off road: None  
Did not leave carr Age of Driver Female  
Not hit and run Breath test Driver not contacted  
Driver Postcode: 1 VRM: R887GAA Left hand drive:

Accidents between dates 01/08/2009 and 31/07/2012 (36) months

Selection:

Notes:

Selected using Build Query : ; Refined using Accidents within selected Polygons -RPU Statistics Request ("JP Farnborough")

120001262 31/12/2011 Time 1030 Vehicles 2 Casualties 1 Slight  
E:486266 N: 150288 First Road: U Road Type Single carriageway  
Speed limit: 30 Junction Detail: T & Stag Jct Give way or controlled Unclassified  
Crossing: Control None Facilities: None within 50m Road surface Wet/Damp  
Daylight:street lights present Fine without high winds  
Special Conditions at Site None Carriageway Hazards: None  
Place accident reported: At scene DfT Special Projects:

Causation

	Factor:	Participant:	Confidence:
1st:	Failed to look properly	Vehicle 1	Very Likely
2nd:	Poor turn or manoeuvre	Vehicle 1	Very Likely
3rd:	Inexperienced or learner driver/rider	Vehicle 1	
4th:			
5th:			
6th:			

VEH 1 (CAR) TRAVELLING N ALONG GROSVENOR ROAD, TURNS RIGHT INTO HALIMOTE ROAD FAILING TO SEE VEH 2 (CAR) TRAVELLING IN OPPOSITE DIRECTION AND COLLIDES INTO VEH 2.

Occurred on GROSVENOR ROAD AT JUNCTION WITH HALMOTE ROAD, ALDERSHOT, HAMPSHIRE

Vehicle Reference 1 Car Turning right  
Vehicle movement from S to E No tow / articulation Leaving the main road  
On main carriageway No skidding, jack-knifing or overturning  
Location at impact Mid Junction - on roundabout or 1 First impact Nearside Hit vehicle: 2  
Hit object in road None Off road: None  
Did not leave carr Age of Driver 23 Female  
Not hit and run Breath test Negative  
Driver Postcode: GU113GZ VRM: X899JOR Left hand drive:

Casualty Reference: 1 Vehicle: 1 Age: 23 Female Driver/rider Severity: Slight  
Not a pupil Postcode GU113GZ  
Seatbelt Not Applicable Cycle helmet:

Vehicle Reference 2 Car Going ahead other  
Vehicle movement from N to S No tow / articulation Leaving the main road  
On main carriageway No skidding, jack-knifing or overturning  
Location at impact Mid Junction - on roundabout or 1 First impact Front Hit vehicle: 1  
Hit object in road None Off road: None  
Did not leave carr Age of Driver 23 Female  
Not hit and run Breath test Negative  
Driver Postcode: GU113GZ VRM: P575XUY Left hand drive:

Accidents between dates 01/08/2009 and 31/07/2012 (36) months

Selection:

Notes:

Selected using Build Query : ; Refined using Accidents within selected Polygons -RPU Statistics Request ("JP Farnborough")

120001383 31/12/2011 Time 1335 Vehicles 2 Casualties 1 Slight  
E:487200 N: 154731 First Road: B 3403 Road Type 1  
Speed limit: 30 Junction Detail: Roundabout Give way or controlled Unclassified  
Crossing: Control None Facilities: None within 50m Road surface Wet/Damp  
Daylight:street lights present Fine without high winds  
Special Conditions at Site None Carriageway Hazards: None  
Place accident reported: At scene DfT Special Projects:

Causation

	Factor:	Participant:	Confidence:
1st:	Failed to look properly	Vehicle 2	Possible
2nd:	Failed to signal/Misleading signal	Vehicle 1	Possible
3rd:			
4th:			
5th:			
6th:			

VEH 1 (P/CYCLE) TRAVELLING E ALONG B3403 ALEXANDRA ROAD, APPROACHES RBT INTENDING TO TURN RIGHT BUT UNABLE TO INDICATE AS NEEDS HANDS ON HANDLE BARS TO TURN. VEH 2 (CAR) BEHIND ASSUMES VEH 1 GOING AHEAD AND COLLIDES INTO REAR OF VEH 1.

Occurred on B3403 ALEXANDRA ROAD AT JUNCTION WITH BOUNDARY ROAD, FARNBOROUGH, HAMPSHIRE

Vehicle Reference 1 Pedal Cycle Turning right  
Vehicle movement from W to S No tow / articulation Leaving the main road  
On main carriageway No skidding, jack-knifing or overturning  
Location at impact Mid Junction - on roundabout or 1 First impact Back Hit vehicle: 2  
Hit object in road None Off road: None  
Did not leave carr Age of Driver 46 Male  
Not hit and run Breath test Not applicable  
Driver Postcode: GU148PU VRM: Left hand drive:

Casualty Reference: 1 Vehicle: 1 Age: 46 Male Driver/rider Severity: Slight  
Not a pupil Postcode GU148PU  
Seatbelt Not Applicable Cycle helmet:

Vehicle Reference 2 Car Going ahead other  
Vehicle movement from W to E No tow / articulation Leaving the main road  
On main carriageway No skidding, jack-knifing or overturning  
Location at impact Mid Junction - on roundabout or 1 First impact Front Hit vehicle: 1  
Hit object in road None Off road: None  
Did not leave carr Age of Driver 67 Male  
Not hit and run Breath test Negative  
Driver Postcode: GU146LH VRM: KA03FBZ Left hand drive:

Accidents between dates 01/08/2009 and 31/07/2012 (36) months

Selection:

Notes:

Selected using Build Query : ; Refined using Accidents within selected Polygons -RPU Statistics Request ("JP Farnborough")

120008361 17/12/2011 Time 1100 Vehicles 2 Casualties 1 Slight  
E:487218 N: 157367 First Road: A 325 Road Type Dual carriageway  
Speed limit: 40 Junction Detail: Roundabout Give way or controlled Unclassified  
Crossing: Control None Facilities: None within 50m Road surface Dry  
Daylight:street lights present Fine without high winds  
Special Conditions at Site None Carriageway Hazards: None  
Place accident reported: Elsewhere DfT Special Projects:

Causation

	Factor:	Participant:	Confidence:
1st:	Poor turn or manoeuvre	Vehicle 1	Possible
2nd:	Failed to judge other persons path or speed	Vehicle 1	Possible
3rd:			
4th:			
5th:			
6th:			

VEH 1 (CAR) TRAVELLING S ALONG A325 FARNBOROUGH ROAD IN LEFT HAND LANE FAILS TO BRAKE ENOUGH ON APPROACH TO RBT AND COLLIDES INTO REAR OF VEH 2 (CAR) STATIONARY WAITING TO JOIN RBT.

Occurred on A325 FARNBOROUGH ROAD AT JUNCTION WITH FARNBOROUGH GATE, FARNBOROUGH, HAMPSHIRE

Vehicle Reference 1 Car Stopping  
Vehicle movement from N to S No tow / articulation Leaving the main road  
On main carriageway No skidding, jack-knifing or overturning  
Location at impact Jct Approach First impact Front Hit vehicle: 2  
Hit object in road None Off road: None  
Did not leave carr Age of Driver 45 Female  
Not hit and run Breath test Driver not contacted  
Driver Postcode: GU151EQ VRM: GX05TYP Left hand drive:

Vehicle Reference 2 Car Waiting to turn left  
Vehicle movement from N to S No tow / articulation Leaving the main road  
On main carriageway No skidding, jack-knifing or overturning  
Location at impact Jct Approach First impact Back Hit vehicle: 1  
Hit object in road None Off road: None  
Did not leave carr Age of Driver 65 Female  
Not hit and run Breath test Driver not contacted  
Driver Postcode: GU185QN VRM: RK03SRV Left hand drive:

Casualty Reference: 1 Vehicle: 2 Age: 65 Female Driver/rider Severity: Slight  
Not a pupil Postcode GU185QN  
Seatbelt Not Applicable Cycle helmet:

Accidents between dates 01/08/2009 and 31/07/2012 (36) months

Selection:

Notes:

Selected using Build Query : ; Refined using Accidents within selected Polygons -RPU Statistics Request ("JP Farnborough")

120003622 02/01/2012 Time 1151 Vehicles 1 Casualties 1 Slight  
E:487813 N: 149601 First Road: U Road Type Single carriageway  
Speed limit: 30 Junction Detail: T & Stag Jct Give way or controlled Unclassified  
Crossing: Control None Facilities: None within 50m Road surface Dry  
Daylight Fine without high winds  
Special Conditions at Site None Carriageway Hazards: None  
Place accident reported: At scene DfT Special Projects:

Causation

	Factor:	Participant:	Confidence:
1st:	Failed to look properly	Vehicle 1	Very Likely
2nd:	Failed to judge other persons path or speed	Vehicle 1	Very Likely
3rd:	Nervous/Uncertain/Panic	Vehicle 1	Possible
4th:	Failed to look properly	Casualty 1	Possible
5th:	Failed to judge vehicles path or speed	Casualty 1	Possible
6th:			

VEH 1 (CAR) TRAVELLING E ALONG TONGHAM ROAD TURNS RIGHT INTO HERON WOOD ROAD FAILING TO OBSERVE CAS 1 (PEDESTRIAN) CROSSING JUNCTION MOUTH EASTBOUND OF HERON WOOD ROAD, DRIVER PANICS, INCORRECTLY PRESSES ACCELERATOR, VEH 1 HITS CAS 1.

Occurred on HERON WOOD ROAD AT JUNCTION WITH TONGHAM ROAD, ALDERSHOT, HAMPSHIRE

Vehicle Reference 1 Car Turning right  
Vehicle movement from W to S No tow / articulation Leaving the main road  
On main carriageway No skidding, jack-knifing or overturning  
Location at impact Jct Approach First impact Offside Hit vehicle:  
Hit object in road None Off road: None  
Did not leave carr Age of Driver 40 Male  
Not hit and run Breath test Negative  
Driver Postcode: GU124LE VRM: HK02GGU Left hand drive: No

Casualty Reference: 1 Vehicle: 1 Age: 73 Male Pedestrian Severity: Slight  
Not a pupil Postcode GU124AR  
Seatbelt Not Applicable Cycle helmet:  
In carr elsewhere E bound  
Driver's offside



Accidents between dates 01/08/2009 and 31/07/2012 (36) months

Selection:

Notes:

Selected using Build Query : ; Refined using Accidents within selected Polygons -RPU Statistics Request ("JP Farnborough")

120008914 06/01/2012 Time 1534 Vehicles 2 Casualties 1 Slight  
E:487018 N: 154015 First Road: U Road Type Single carriageway  
Speed limit: 30 Junction Detail: T & Stag Jct Give way or controlled Unclassified  
Crossing: Control None Facilities: None within 50m Road surface Dry  
Daylight:street lights present Fine without high winds  
Special Conditions at Site None Carriageway Hazards: None  
Place accident reported: At scene DfT Special Projects:

Causation

	Factor:	Participant:	Confidence:
1st:	Failed to look properly	Vehicle 1	Very Likely
2nd:	Careless/Reckless/In a hurry	Vehicle 1	Possible
3rd:			
4th:			
5th:			
6th:			

VEH 1 (CAR) TRAVELLING N ALONG OSBORNE ROAD TURNED RIGHT FOR GUILDFORD ROAD WEST INTO THE PATH OF VEH 2 (P/CYCLE) TRAVELLING S CAUSING VEH 2 TO COLLIDE WITH THE NEAR SIDE OF VEH 1.

Occurred on OSBORNE ROAD AT JUNCTION WITH GUILDFORD ROAD WEST, FARNBOROUGH, HAMPSHIRE

Vehicle Reference 1 Car Turning right  
Vehicle movement from S to NE No tow / articulation Leaving the main road  
On main carriageway No skidding, jack-knifing or overturning  
Location at impact Mid Junction - on roundabout or 1 First impact Near side Hit vehicle: 2  
Hit object in road None Off road: None  
Did not leave carr Age of Driver 34 Male  
Not hit and run Breath test Negative  
Driver Postcode: GU146AS VRM: OE03KGU Left hand drive:

Vehicle Reference 2 Pedal Cycle Going ahead other  
Vehicle movement from N to S No tow / articulation Leaving the main road  
On main carriageway Skidded  
Location at impact Jct Approach First impact Front Hit vehicle: 1  
Hit object in road None Off road: None  
Did not leave carr Age of Driver 45 Male  
Not hit and run Breath test Not applicable  
Driver Postcode: GU478QU VRM: Left hand drive:

Casualty Reference: 1 Vehicle: 2 Age: 45 Male Driver/rider Severity: Slight  
Not a pupil Postcode GU478QU  
Seatbelt Not Applicable Cycle helmet:

Accidents between dates 01/08/2009 and 31/07/2012 (36) months

Selection:

Notes:

Selected using Build Query : ; Refined using Accidents within selected Polygons -RPU Statistics Request ("JP Farnborough")

120010818 07/01/2012 Time 2230 Vehicles 2 Casualties 1 Slight  
E:486333 N: 150881 First Road: A 323 Road Type Single carriageway  
Speed limit: 30 Junction Detail: T & Stag Jct Give way or controlled Unclassified  
Crossing: Control None Facilities: None within 50m Road surface Dry  
Darkness: street lights present and lit Fine without high winds  
Special Conditions at Site None Carriageway Hazards: None  
Place accident reported: At scene DfT Special Projects:

Causation

	Factor:	Participant:	Confidence:
1st:	Travelling too fast for conditions	Vehicle 1	Very Likely
2nd:	Following too close	Vehicle 1	Very Likely
3rd:	Loss of control	Vehicle 1	Very Likely
4th:	Impaired by alcohol	Vehicle 1	Very Likely
5th:	Aggressive driving	Vehicle 1	Very Likely
6th:			

VEH 1 (CAR) TRAV E ALONG A323 WELLINGTON AVENUE AT SPEED COLLIDED WITH THE REAR OF VEH 2 (CAR), CAUSING VEH 2 TO SPIN AND LEAVE THE CARRIAGEWAY TO THE NEARSIDE. VEH 1 LEFT THE CARRIAGEWAY TO THE OFFSIDE INTO COURT ROAD BEFORE HITTING A TREE.

Occurred on A323 WELLINGTON AVENUE AT JUNCTION WITH COURT ROAD, ALDERSHOT, HAMPSHIRE

Vehicle Reference 1 Car Going ahead other  
Vehicle movement from W to E No tow / articulation Leaving the main road  
On main carriageway No skidding, jack-knifing or overturning  
Location at impact Jct Approach First impact Front Hit vehicle: 2  
Hit object in road None Off road: Tree  
O/S Age of Driver 31 Male  
Hit and run Breath test Failed to provide  
Driver Postcode: PR6 7QG VRM: PX56FHX Left hand drive:

Casualty Reference: 1 Vehicle: 1 Age: 25 Male Passenger Severity: Slight  
Not a pupil Postcode PR5 8LA  
Seatbelt Not Applicable Cycle helmet:

Front seat

Vehicle Reference 2 Car Going ahead other  
Vehicle movement from W to E No tow / articulation Leaving the main road  
On main carriageway Skidded  
Location at impact Jct Approach First impact Back Hit vehicle: 1  
Hit object in road None Off road: None  
Nearside Age of Driver Male  
Not hit and run Breath test Negative  
Driver Postcode: GU152LY VRM: RF53UYA Left hand drive:

Accidents between dates 01/08/2009 and 31/07/2012 (36) months

Selection:

Notes:

Selected using Build Query : ; Refined using Accidents within selected Polygons -RPU Statistics Request ("JP Farnborough")

120013195 09/01/2012 Time 1850 Vehicles 2 Casualties 1 Serious  
E:486348 N: 158018 First Road: M 3 Road Type Dual carriageway  
Speed limit: 70 Junction Detail: Slip Road Give way or controlled A 331  
Crossing: Control None Facilities: None within 50m Road surface Dry  
Darkness: no street lighting Fine without high winds  
Special Conditions at Site None Carriageway Hazards: None  
Place accident reported: At scene DfT Special Projects:

Causation

	Factor:	Participant:	Confidence:
1st:	Failed to look properly	Vehicle 1	Very Likely
2nd:	Poor turn or manoeuvre	Vehicle 1	Possible
3rd:			
4th:			
5th:			
6th:			

VEH 1 (CAR) TRAVELLING NE ALONG M3 NORTHBOUND EXITED AT THE JUNCTION 4 OFFSLIP AND ENTERED LANE 2. VEH 1 THEN MOVED INTO LANE 1 AHEAD OF VEH 2 (M/CYCLE), CAUSING VEH 2 TO COLLIDE WITH THE REAR OF VEH 1 AND THE RIDER TO FALL.

Occurred on M3 NORTHBOUND JUNCTION 4 OFFSLIP AT JUNCTION WITH M3 NORTHBOUND, FARNBOROUGH, HAMPSHIRE

Vehicle Reference 1 Car Changing lane to left  
Vehicle movement from SW to NE No tow / articulation Leaving the main road  
On main carriageway No skidding, jack-knifing or overturning  
Location at impact Leaving main road First impact Back Hit vehicle: 2  
Hit object in road None Off road: None  
Did not leave carr Age of Driver 53 Male  
Not hit and run Breath test Negative  
Driver Postcode: PO191SL VRM: WV56URX Left hand drive:

Vehicle Reference 2 Motorcycle over 500cc Going ahead other  
Vehicle movement from SW to NE No tow / articulation Leaving the main road  
On main carriageway No skidding, jack-knifing or overturning  
Location at impact Leaving main road First impact Front Hit vehicle: 1  
Hit object in road None Off road: Near / off crash barrier  
Nearside Age of Driver 53 Male  
Not hit and run Breath test Negative  
Driver Postcode: GU148BQ VRM: HX57CBF Left hand drive:

Casualty Reference: 1 Vehicle: 2 Age: 53 Male Driver/rider Severity: Serious  
Not a pupil Postcode GU148BQ  
Seatbelt Not Applicable Cycle helmet:

Accidents between dates 01/08/2009 and 31/07/2012 (36) months

Selection:

Notes:

Selected using Build Query : ; Refined using Accidents within selected Polygons -RPU Statistics Request ("JP Farnborough")

120013322 09/01/2012 Time 1745 Vehicles 2 Casualties 1 Slight  
E:486298 N: 150114 First Road: U Road Type Single carriageway  
Speed limit: 30 Junction Detail: Roundabout Give way or controlled Unclassified  
Crossing: Control None Facilities: None within 50m Road surface Dry  
Darkness: street lights present and lit Fine without high winds  
Special Conditions at Site None Carriageway Hazards: None  
Place accident reported: Elsewhere DfT Special Projects:

Causation

	Factor:	Participant:	Confidence:
1st:	Failed to look properly	Vehicle 2	Very Likely
2nd:			
3rd:			
4th:			
5th:			
6th:			

VEH 1 (CAR) TRAVELLING E ALONG CHURCH LANE WEST COLLIDED WITH THE OFFSIDE OF VEH 2 (CAR) TRAVELLING S AND TURNING RIGHT INTO CHURCH LANE WEST FROM GROSVENOR ROAD.

Occurred on CHURCH LANE WEST AT JUNCTION WITH GROSVENOR ROAD, ALDERSHOT, HAMPSHIRE

Vehicle Reference 1 Car Turning right  
Vehicle movement from W to S No tow / articulation Leaving the main road  
On main carriageway No skidding, jack-knifing or overturning  
Location at impact Jct Approach First impact Front Hit vehicle: 2  
Hit object in road None Off road: None  
Did not leave carr Age of Driver 28 Female  
Not hit and run Breath test Driver not contacted  
Driver Postcode: GU125SX VRM: S253BPK Left hand drive:

Casualty Reference: 1 Vehicle: 1 Age: 28 Female Driver/rider Severity: Slight  
Not a pupil Postcode GU125SX  
Seatbelt Not Applicable Cycle helmet:

Vehicle Reference 2 Car Turning right  
Vehicle movement from N to W No tow / articulation Leaving the main road  
On main carriageway No skidding, jack-knifing or overturning  
Location at impact Mid Junction - on roundabout or 1 First impact Offside Hit vehicle: 1  
Hit object in road None Off road: None  
Did not leave carr Age of Driver 18 Female  
Not hit and run Breath test Driver not contacted  
Driver Postcode: 1 VRM: R446WDE Left hand drive:

Accidents between dates 01/08/2009 and 31/07/2012 (36) months

Selection:

Notes:

Selected using Build Query : ; Refined using Accidents within selected Polygons -RPU Statistics Request ("JP Farnborough")

120023068 16/01/2012 Time 1920 Vehicles 2 Casualties 1 Slight  
E:486097 N: 150814 First Road: B 3007 Road Type Single carriageway  
Speed limit: 30 Junction Detail: T & Stag Jct Give way or controlled Unclassified  
Crossing: Control None Facilities: None within 50m Road surface Dry  
Darkness: street lights present and lit Fine without high winds  
Special Conditions at Site None Carriageway Hazards: None  
Place accident reported: At scene DfT Special Projects:

Causation

	Factor:	Participant:	Confidence:
1st:	Disobeyed Give Way or Stop sign or markings	Vehicle 1	Possible
2nd:			
3rd:			
4th:			
5th:			
6th:			

VEH 1 (CAR) TRAVELLING S ALONG B3007 PRINCES WAY, FAILS TO GIVE AND ENTERS JUNCTION ACROSS THE PATH OF VEH 2 (CAR) TRAVELLING E ALONG HIGH STREET AROUND RIGHT HAND BEND AND COLLIDES. VEH 1 FAILS TO STOP.

Occurred on B3007 PRINCES WAY AT JUNCTION WITH HIGH STREET, ALDERSHOT, HAMPSHIRE

Vehicle Reference 1 Car Going ahead other  
Vehicle movement from N to S No tow / articulation Leaving the main road  
On main carriageway No skidding, jack-knifing or overturning  
Location at impact Mid Junction - on roundabout or 1 First impact Front Hit vehicle: 2  
Hit object in road None Off road: None  
Did not leave carr Age of Driver Not traced  
Hit and run Breath test Not requested  
Driver Postcode: 1 VRM: Left hand drive:

Vehicle Reference 2 Car Going ahead right bend  
Vehicle movement from S to E No tow / articulation Leaving the main road  
On main carriageway No skidding, jack-knifing or overturning  
Location at impact Mid Junction - on roundabout or 1 First impact Offside Hit vehicle: 1  
Hit object in road None Off road: None  
Did not leave carr Age of Driver 25 Male  
Not hit and run Breath test Negative  
Driver Postcode: GU213AG VRM: GU213AG Left hand drive:

Casualty Reference: 1 Vehicle: 2 Age: 25 Male Driver/rider Severity: Slight  
Not a pupil Postcode GU213AG  
Seatbelt Not Applicable Cycle helmet:

Accidents between dates 01/08/2009 and 31/07/2012 (36) months

Selection:

Notes:

Selected using Build Query : ; Refined using Accidents within selected Polygons -RPU Statistics Request ("JP Farnborough")

120024230 17/01/2012 Time 1630 Vehicles 2 Casualties 1 Slight  
E:486799 N: 156877 First Road: U Road Type Single carriageway  
Speed limit: 30 Junction Detail: Pri Drive Give way or controlled Unclassified  
Crossing: Control None Facilities: None within 50m Road surface Wet/Damp  
Darkness: street lights present and lit Fine without high winds  
Special Conditions at Site None Carriageway Hazards: None  
Place accident reported: At scene DfT Special Projects:

Causation

	Factor:	Participant:	Confidence:
1st:	Careless/Reckless/In a hurry	Vehicle 1	Possible
2nd:	Poor turn or manoeuvre	Vehicle 1	Possible
3rd:			
4th:			
5th:			
6th:			

VEH 1 (CAR) TRAVELLING E ALONG PROSPECT AVENUE PERFORMS A U TURN IN DRIVEWAY, EXITING WITHOUT LOOKING AND COLLIDES WITH VEH 2 (M/CYCLE) TRAVELLING W ALONG PROSPECT AVENUE KNOCKING RIDER OFF.

Occurred on PROSPECT AVENUE AT JUNCTION WITH NUMBER 43, FARNBOROUGH, HAMPSHIRE

Vehicle Reference 1 Car U-turn  
Vehicle movement from W to W No tow / articulation Leaving the main road  
On main carriageway No skidding, jack-knifing or overturning  
Location at impact Mid Junction - on roundabout or 1 First impact Front Hit vehicle: 2  
Hit object in road None Off road: None  
Did not leave carr Age of Driver Female  
Not hit and run Breath test Driver not contacted  
Driver Postcode: PO138FF VRM: HK11UYC Left hand drive:

Vehicle Reference 2 Motor Cycle over 125 cc and up to 500cc Going ahead other  
Vehicle movement from E to W No tow / articulation Leaving the main road  
On main carriageway No skidding, jack-knifing or overturning  
Location at impact Mid Junction - on roundabout or 1 First impact Nearside Hit vehicle: 1  
Hit object in road None Off road: None  
Did not leave carr Age of Driver 51 Male  
Not hit and run Breath test Not requested  
Driver Postcode: GU168BZ VRM: RA05SVY Left hand drive:

Casualty Reference: 1 Vehicle: 2 Age: 51 Male Driver/rider Severity: Slight  
Not a pupil Postcode GU168BZ  
Seatbelt Not Applicable Cycle helmet:

Accidents between dates 01/08/2009 and 31/07/2012 (36) months

**Selection:**

**Notes:**

Selected using Build Query : ; Refined using Accidents within selected Polygons -RPU Statistics Request ("JP Farnborough")

120025645 18/01/2012 Time 1510 Vehicles 1 Casualties 1 Slight  
E:485538 N: 150649 First Road: U Road Type Single carriageway  
Speed limit: 30 Junction Detail: Not within 20m of junction  
Crossing: Control None Facilities: None within 50m Road surface Wet/Damp  
Daylight:street lights present Fine without high winds  
Special Conditions at Site None Carriageway Hazards: None  
Place accident reported: At scene DfT Special Projects:

**Causation**

	Factor:	Participant:	Confidence:
1st:	Crossed road masked by stationary veh	Casualty 1	Very Likely
2nd:	Failed to look properly	Casualty 1	Very Likely
3rd:	Failed to judge vehicles path or speed	Casualty 1	
4th:			
5th:			
6th:			

VEH 1 (CAR) TRAVELLING E ALONG AUCHINLECK ROAD SLOWLY APPROACHING ALEXANDRA ROAD WHEN CAS 1 (PEDESTRIAN) RUNS INTO ROAD FROM BETWEEN PARKED CARS ON OFFSIDE AND COLLIDES INTO VEH 1. VEH 1 UNABLE TO AVOID.

Occurred on AUCHINLECK ROAD 27 METRES WEST OF ALEXANDRA ROAD, ALDERSHOT, HAMPSHIRE

Vehicle Reference 1 Car Stopping  
Vehicle movement from W to E No tow / articulation Leaving the main road  
On main carriageway No skidding, jack-knifing or overturning  
Location at impact Not at, or within 20M of Jct First impact Front Hit vehicle:  
Hit object in road None Off road: None  
Did not leave carr Age of Driver 41 Female  
Not hit and run Breath test Negative  
Driver Postcode: GU124FG VRM: HF55DDV Left hand drive:

Casualty Reference: 1 Vehicle: 1 Age: 12 Female Pedestrian Severity: Slight  
Not a pupil Postcode GU113SU  
Seatbelt Not Applicable Cycle helmet:  
In carr elsewhere N bound  
Driver's offside masked

Accidents between dates 01/08/2009 and 31/07/2012 (36) months

Selection:

Notes:

Selected using Build Query : ; Refined using Accidents within selected Polygons -RPU Statistics Request ("JP Farnborough")

120027301 13/01/2012 Time 1600 Vehicles 2 Casualties 2 Slight  
E:488130 N: 151784 First Road: U Road Type Single carriageway  
Speed limit: 30 Junction Detail: T & Stag Jct Give way or controlled Unclassified  
Crossing: Control None Facilities: None within 50m Road surface Dry  
Daylight:street lights present Fine without high winds  
Special Conditions at Site None Carriageway Hazards: None  
Place accident reported: Elsewhere DfT Special Projects:

Causation

	Factor:	Participant:	Confidence:
1st:	Failed to look properly	Vehicle 2	Very Likely
2nd:			
3rd:			
4th:			
5th:			
6th:			

VEH 2 (CAR) TRAVELLING SE ALONG CAMP FARM ROAD, TURNS RIGHT ONTO GOVERNMENT ROAD FAILING TO GIVEWAY TO VEH 1 (P/CYCLE) TRAVELLING NE ALONG GOVERNMENT ROAD AND COLLIDES.  
Occurred on GOVERNMENT ROAD AT JUNCTION WITH CAMP FARM ROAD, ALDERSHOT, HAMPSHIRE

Vehicle Reference 1 Pedal Cycle Going ahead other  
Vehicle movement from SW to NE No tow / articulation Leaving the main road  
On main carriageway No skidding, jack-knifing or overturning  
Location at impact Mid Junction - on roundabout or 1 First impact Nearside Hit vehicle: 2  
Hit object in road None Off road: None  
Did not leave carr Age of Driver 46 Male  
Not hit and run Breath test Not applicable  
Driver Postcode: GU125PB VRM: Left hand drive:  
  
Casualty Reference: 1 Vehicle: 1 Age: 46 Male Driver/rider Severity: Slight  
Not a pupil Postcode GU125PB  
Seatbelt Not Applicable Cycle helmet:

Vehicle Reference 2 Car Turning right  
Vehicle movement from NW to SW No tow / articulation Leaving the main road  
On main carriageway No skidding, jack-knifing or overturning  
Location at impact Mid Junction - on roundabout or 1 First impact Front Hit vehicle: 1  
Hit object in road None Off road: None  
Did not leave carr Age of Driver 26 Male  
Not hit and run Breath test Driver not contacted  
Driver Postcode: GU147FZ VRM: V966HNA Left hand drive:  
  
Casualty Reference: 2 Vehicle: 2 Age: 26 Male Driver/rider Severity: Slight  
Not a pupil Postcode GU147FZ  
Seatbelt Not Applicable Cycle helmet:



Accidents between dates 01/08/2009 and 31/07/2012 (36) months

Selection:

Notes:

Selected using Build Query : ; Refined using Accidents within selected Polygons -RPU Statistics Request ("JP Farnborough")

120038643 27/01/2012 Time 1430 Vehicles 1 Casualties 1 Slight  
E:486288 N: 150115 First Road: U Road Type Single carriageway  
Speed limit: 30 Junction Detail: Junction more than 4 arms Give way or controlled Unclassified  
Crossing: Control None Facilities: Central reservation Road surface Dry  
Daylight:street lights present Fine without high winds  
Special Conditions at Site None Carriageway Hazards: None  
Place accident reported: At scene DfT Special Projects:

Causation

	Factor:	Participant:	Confidence:
1st:	Failed to look properly	Vehicle 1	Very Likely
2nd:			
3rd:			
4th:			
5th:			
6th:			

VEH 1 (CAR) TRAVELLING S ALONG GROSVENOR ROAD TURNED RIGHT INTO CHURCH LANE WEST AND COLLIDED WITH CAS 1 (PEDESTRIAN) CROSSING S ON CHURCH LANE WEST WITH A CHILD MINDER USING A CENTRAL REFUGE.

Occurred on CHURCH ROAD WEST AT JUNCTION WITH GROSVENOR ROAD, ALDERSHOT, HAMPSHIRE

Vehicle Reference 1 Car Turning left  
Vehicle movement from N to W No tow / articulation Leaving the main road  
On main carriageway No skidding, jack-knifing or overturning  
Location at impact Cleared junction or waiting/parked First impact Front Hit vehicle:  
Hit object in road None Off road: None  
Did not leave carriage Age of Driver 23 Male  
Not hit and run Breath test Negative  
Driver Postcode: GU113EE VRM: RJ61UFT Left hand drive:

Casualty Reference: 1 Vehicle: 1 Age: 4 Female Pedestrian Severity: Slight  
Not a pupil Postcode GU111LY  
Seatbelt Not Applicable Cycle helmet:  
In carriage elsewhere S bound  
Driver's offside

Accidents between dates 01/08/2009 and 31/07/2012 (36) months

Selection:

Notes:

Selected using Build Query : ; Refined using Accidents within selected Polygons -RPU Statistics Request ("JP Farnborough")

120038952 27/01/2012 Time 1830 Vehicles 2 Casualties 1 Slight  
E:487300 N: 153440 First Road: U Road Type Single carriageway  
Speed limit: 30 Junction Detail: Not within 20m of junction  
Crossing: Control None Facilities: None within 50m Road surface Dry  
Darkness: street lights present and lit Fine without high winds  
Special Conditions at Site None Carriageway Hazards: None  
Place accident reported: At scene DfT Special Projects:

Causation

	Factor:	Participant:	Confidence:
1st:	Poor turn or manoeuvre	Vehicle 2	Very Likely
2nd:	Inexperience of driving on the left	Vehicle 2	Very Likely
3rd:			
4th:			
5th:			
6th:			

VEH 2 (CAR) TRAVELLING NE ALONG QUEENS AVENUE AROUND RIGHT HAND BEND ON THE WRONG SIDE OF THE ROAD AND COLLIDES WITH VEH 1 (CAR) TRAVELLING IN THE OPPOSITE DIRECTION WHICH TRIED TO AVOID VEH 2.

Occurred on QUEENS AVENUE OUTSIDE NAPIER GARDENS, FARNBOROUGH, HAMPSHIRE

Vehicle Reference 1 Car Going ahead left bend  
Vehicle movement from NE to SE No tow / articulation Leaving the main road  
On main carriageway No skidding, jack-knifing or overturning  
Location at impact Not at, or within 20M of Jct First impact Nearside Hit vehicle: 2  
Hit object in road None Off road: None  
Did not leave carr Age of Driver 36 Female  
Not hit and run Breath test Negative  
Driver Postcode: GU112EL VRM: HV59XHY Left hand drive:

Casualty Reference: 1 Vehicle: 1 Age: 36 Female Driver/rider Severity: Slight  
Not a pupil Postcode GU112EL  
Seatbelt Not Applicable Cycle helmet:

Vehicle Reference 2 Car Going ahead right bend  
Vehicle movement from SE to NE No tow / articulation Leaving the main road  
On main carriageway No skidding, jack-knifing or overturning  
Location at impact Not at, or within 20M of Jct First impact Front Hit vehicle: 1  
Hit object in road None Off road: None  
Did not leave carr Age of Driver 30 Female  
Not hit and run Breath test Negative  
Driver Postcode: GU111AM VRM: Y167JRA Left hand drive:

Accidents between dates 01/08/2009 and 31/07/2012 (36) months

**Selection:**

**Notes:**

Selected using Build Query : ; Refined using Accidents within selected Polygons -RPU Statistics Request ("JP Farnborough")

120047130 03/02/2012 Time 0143 Vehicles 1 Casualties 1 Slight  
E:487765 N: 154230 First Road: U Road Type Single carriageway  
Speed limit: 30 Junction Detail: Not within 20m of junction  
Crossing: Control None Facilities: None within 50m Road surface Frost/Ice  
Darkness: street lights present and lit Fine without high winds  
Special Conditions at Site None Carriageway Hazards: None  
Place accident reported: At scene DfT Special Projects:

**Causation**

	Factor:	Participant:	Confidence:
1st:	Impaired by alcohol	Vehicle 1	Very Likely
2nd:			
3rd:			
4th:			
5th:			
6th:			

VEH 1 (CAR) TRAVELLING W ALONG READING ROAD, LEAVES CARRIAGEWAY TO THE NEARSIDE AT SPEED AND COLLIDES WITH A TREE, FORCING THE TREE ALMOST OUT OF THE GROUND AND VEH 1 FLIPS ONTO IT'S NEARSIDE. DRIVER IS IN DRINK.

Occurred on READING ROAD OUTSIDE SALESIAN COLLEGE, FARNBOROUGH, HAMPSHIRE

Vehicle Reference 1 Car Going ahead other  
Vehicle movement from E to W No tow / articulation Leaving the main road  
9 Skidded and overturned  
Location at impact Not at, or within 20M of Jct First impact Front Hit vehicle:  
Hit object in road None Off road: Tree  
Nearside Age of Driver 31 Female  
Not hit and run Breath test Positive  
Driver Postcode: GU146QS VRM: R3LEY Left hand drive:

Casualty Reference: 1 Vehicle: 1 Age: 31 Female Driver/rider Severity: Slight  
Not a pupil Postcode GU146QS  
Seatbelt Not Applicable Cycle helmet:

Accidents between dates 01/08/2009 and 31/07/2012 (36) months

**Selection:**

**Notes:**

Selected using Build Query : ; Refined using Accidents within selected Polygons -RPU Statistics Request ("JP Farnborough")

120057719 09/02/2012 Time 1800 Vehicles 2 Casualties 1 Serious  
E:487562 N: 149590 First Road: B 3208 Road Type Single carriageway  
Speed limit: 30 Junction Detail: Pri Drive Give way or controlled Unclassified  
Crossing: Control None Facilities: None within 50m Road surface Wet/Damp  
Darkness: street lights present and lit Fine without high winds  
Special Conditions at Site None Carriageway Hazards: None  
Place accident reported: Elsewhere DfT Special Projects:

**Causation**

	Factor:	Participant:	Confidence:
1st:	Stationary or parked vehicle	Vehicle 2	Very Likely
2nd:			
3rd:			
4th:			
5th:			
6th:			

VEH 1 (M/CYCLE) WAS TRAVELLING NE ALONG B3208 LOWER FARNHAM ROAD. VEH 2 (CAR) PULLED OUT FROM A DRIVEWAY WHEN VIEW WAS OBSCURED BY A PARKED VAN AND COLLIDED WITH THE NEARSIDE OF VEH 1 CAUSING THE RIDER TO FALL.

Occurred on B3208 LOWER FARNHAM ROAD AT JUNCTION WITH NUMBER 122 DRIVEWAY, ALDERSHOT, HAMPSHIRE

Vehicle Reference 1 Motor Cycle over 50 cc and up to 125cc Going ahead other  
Vehicle movement from SW to NE No tow / articulation Leaving the main road  
On main carriageway Skidded  
Location at impact Jct Approach First impact Nearside Hit vehicle: 2  
Hit object in road None Off road: None  
Did not leave carr Age of Driver 18 Male  
Not hit and run  
Driver Postcode: GU126AW VRM: W357WGF Left hand drive:

Casualty Reference: 1 Vehicle: 1 Age: 18 Male Driver/rider Severity: Serious  
Not a pupil Postcode GU126AW  
Seatbelt Not Applicable Cycle helmet:

Vehicle Reference 2 Car Starting  
Vehicle movement from NW to SE No tow / articulation Leaving the main road  
On main carriageway No skidding, jack-knifing or overturning  
Location at impact Entering main road First impact Front Hit vehicle: 1  
Hit object in road None Off road: None  
Did not leave carr Age of Driver 30 Male  
Not hit and run  
Driver Postcode: GU124EJ VRM: P937FTF Left hand drive:

Accidents between dates 01/08/2009 and 31/07/2012 (36) months

Selection:

Notes:

Selected using Build Query : ; Refined using Accidents within selected Polygons -RPU Statistics Request ("JP Farnborough")

120059028 11/02/2012 Time 1930 Vehicles 2 Casualties 2 Slight  
E:487156 N: 157351 First Road: B 3272 Road Type 1  
Speed limit: 30 Junction Detail: Roundabout Give way or controlled A 325  
Crossing: Control None Facilities: None within 50m Road surface Wet/Damp  
Darkness: street lights present and lit Raining without high winds  
Special Conditions at Site None Carriageway Hazards: None  
Place accident reported: At scene DfT Special Projects:

Causation

	Factor:	Participant:	Confidence:
1st:	Failed to look properly	Vehicle 2	Very Likely
2nd:			
3rd:			
4th:			
5th:			
6th:			

VEH 2 (CAR) TRAVELLING E ALONG B3272 HAWLEY LANE APPRAOCHING RBT FAILS TO BRAKE ENOUGH AND COLLIDES INTO REAR OF VEH 1 (CAR) STATIONARY WAITING TO JOIN RBT AT A325 FARNBOROUGH ROAD.

Occurred on B3272 HAWLEY LANE AT JUNCTION WITH A325 FARNBOROUGH ROAD, FARNBOROUGH, HAMPSHIRE

Vehicle Reference 1 Car Going ahead but held up  
Vehicle movement from W to E No tow / articulation Leaving the main road  
On main carriageway No skidding, jack-knifing or overturning  
Location at impact Mid Junction - on roundabout or 1 First impact Back Hit vehicle: 2  
Hit object in road None Off road: None  
Did not leave carr Age of Driver 28 Female  
Not hit and run Breath test Driver not contacted  
Driver Postcode: GU28TH VRM: DY08DXU Left hand drive:

Casualty Reference: 1 Vehicle: 1 Age: 28 Female Driver/rider Severity: Slight  
Not a pupil Postcode GU28TH  
Seatbelt Not Applicable Cycle helmet:

Casualty Reference: 2 Vehicle: 1 Age: 32 Male Passenger Severity: Slight  
Not a pupil Postcode GU112LZ  
Seatbelt Not Applicable Cycle helmet:

Front seat

Vehicle Reference 2 Car Going ahead other  
Vehicle movement from W to E No tow / articulation Leaving the main road  
On main carriageway No skidding, jack-knifing or overturning  
Location at impact Mid Junction - on roundabout or 1 First impact Front Hit vehicle: 1  
Hit object in road None Off road: None  
Did not leave carr Age of Driver 48 Female  
Not hit and run Breath test Driver not contacted  
Driver Postcode: DA49AP VRM: EO05OFH Left hand drive:

Accidents between dates 01/08/2009 and 31/07/2012 (36) months

Selection:

Notes:

Selected using Build Query : ; Refined using Accidents within selected Polygons -RPU Statistics Request ("JP Farnborough")

120070653 20/02/2012 Time 1407 Vehicles 2 Casualties 1 Slight  
E:486130 N: 150908 First Road: A 323 Road Type Single carriageway  
Speed limit: 30 Junction Detail: Crossroads Automatic traffic signal B 3007  
Crossing: Control None Facilities: None within 50m Road surface Dry  
Daylight Fine without high winds  
Special Conditions at Site None Carriageway Hazards: None  
Place accident reported: At scene DfT Special Projects:

Causation

	Factor:	Participant:	Confidence:
1st:	Emergency vehicle on call	Vehicle 1	Very Likely
2nd:	Temporary road layout (eg contraflow)	Vehicle 1	Possible
3rd:			
4th:			
5th:			
6th:			

VEH 2 (CAR) TRAVELLING W ALONG A323 WELLINGTON AVENUE INITIALLY PULLED IN TO THE NEARSIDE TO ALLOW VEH 1 (AMBULANCE) TRAVELLING BEHIND ON EMERGENCY CALL TO PASS. VEH 2 PULLED OUT BEFORE VEH 1 HAD PASSED AND COLLIDED WITH VEH 1.

Occurred on A323 WELLINGTON AVENUE AT JUNCTION WITH B3007 PRINCES WAY, ALDERSHOT, HAMPSHIRE

Vehicle Reference 1 Other Vehicle Overtaking stat vehicle O/S  
Vehicle movement from E to W No tow / articulation Leaving the main road  
On main carriageway Skidded  
Location at impact Jct Approach First impact Offside Hit vehicle:  
Hit object in road Kerb Off road: None  
O/S Age of Driver 46 Male  
Not hit and run Breath test Negative  
Driver Postcode: GU237EB VRM: RO11ULY Left hand drive: No

Casualty Reference: 1 Vehicle: 1 Age: 50 Male Passenger Severity: Slight  
Not a pupil Postcode GU342HX  
Seatbelt Unknown Cycle helmet: Not a cyclist

Not car passenger

Vehicle Reference 2 Car Overtaking stat vehicle O/S  
Vehicle movement from E to W No tow / articulation Leaving the main road  
On main carriageway No skidding, jack-knifing or overturning  
Location at impact Jct Approach First impact Offside Hit vehicle:  
Hit object in road None Off road: None  
Did not leave carr Age of Driver 42 Male  
Not hit and run Breath test Negative  
Driver Postcode: GU148HJ VRM: KS06VFM Left hand drive: No

Accidents between dates 01/08/2009 and 31/07/2012 (36) months

Selection:

Notes:

Selected using Build Query : ; Refined using Accidents within selected Polygons -RPU Statistics Request ("JP Farnborough")

120074180 23/02/2012 Time 0850 Vehicles 2 Casualties 1 Slight  
E:485313 N: 150908 First Road: A 325 Road Type Single carriageway  
Speed limit: 40 Junction Detail: Roundabout Give way or controlled Unclassified  
Crossing: Control None Facilities: None within 50m Road surface Dry  
Daylight Fine without high winds  
Special Conditions at Site None Carriageway Hazards: None  
Place accident reported: At scene DfT Special Projects:

Causation

	Factor:	Participant:	Confidence:
1st:	Following too close	Vehicle 1	Very Likely
2nd:			
3rd:			
4th:			
5th:			
6th:			

VEH 2 (M/CYCLE) TRAVELLING E ALONG WELLESLEY ROAD COLLIDED WITH THE REAR OF VEH 1 (CAR) WHICH WAS STATIONARY WAITING AT THE RBT AT A325 FARNBOROUGH ROAD.

Occurred on A325 FARNBOROUGH ROAD AT JUNCTION WITH WELLESLEY ROAD, ALDERSHOT, HAMPSHIRE

Vehicle Reference 1 Car Going ahead but held up  
Vehicle movement from W to E No tow / articulation Leaving the main road  
On main carriageway No skidding, jack-knifing or overturning  
Location at impact Jct Approach First impact Back Hit vehicle:  
Hit object in road None Off road: None  
Did not leave carr Age of Driver 43 Female  
Not hit and run Breath test Driver not contacted  
Driver Postcode: GU515TZ VRM: BP54ZVT Left hand drive: No

Vehicle Reference 2 Motor Cycle over 50 cc and up to 125cc Going ahead other  
Vehicle movement from W to E No tow / articulation Leaving the main road  
On main carriageway No skidding, jack-knifing or overturning  
Location at impact Jct Approach First impact Front Hit vehicle:  
Hit object in road None Off road: None  
Did not leave carr Age of Driver 46 Male  
Not hit and run Breath test Not requested  
Driver Postcode: GU528UL VRM: RV59UHS Left hand drive: No

Casualty Reference: 1 Vehicle: 2 Age: 46 Male Driver/rider Severity: Slight  
Not a pupil Postcode GU528UL  
Seatbelt Not Applicable Cycle helmet: Not a cyclist

Accidents between dates 01/08/2009 and 31/07/2012 (36) months

Selection:

Notes:

Selected using Build Query : ; Refined using Accidents within selected Polygons -RPU Statistics Request ("JP Farnborough")

120075670 24/02/2012 Time 0605 Vehicles 2 Casualties 2 Serious  
E:487146 N: 156903 First Road: A 325 Road Type Dual carriageway  
Speed limit: 40 Junction Detail: T & Stag Jct Automatic traffic signal Unclassified  
Crossing: Control None Facilities: Ped. phase at traffic signal junction Road surface Dry  
Darkness: street lights present and lit Fine without high winds  
Special Conditions at Site None Carriageway Hazards: None  
Place accident reported: At scene DfT Special Projects:

Causation

	Factor:	Participant:	Confidence:
1st:	Disobeyed automatic traffic signal	Vehicle 1	Possible
2nd:			
3rd:			
4th:			
5th:			
6th:			

VEH 1 (CAR) TRAVELLING S ALONG A325 FARNBOROUGH ROAD FAILED TO GIVE WAY TO RED LIGHT IN FILTER LANE AND TURNED RIGHT INTO PROSPECT AVENUE ACROSS PATH OF VEH 2 (CAR) TRAVELLING N ALONG A325 FARNBOROUGH ROAD CAUSING COLLISION.

Occurred on A325 FARNBOROUGH ROAD AT JUNCTION WITH PROSPECT AVENUE, FARNBOROUGH, HAMPSHIRE

Vehicle Reference 1 Car Turning right  
Vehicle movement from N to W No tow / articulation Leaving the main road  
On main carriageway No skidding, jack-knifing or overturning  
Location at impact Mid Junction - on roundabout or 1 First impact Front Hit vehicle:  
Hit object in road None Off road: Near / off crash barrier  
Nearside Age of Driver 53 Male  
Not hit and run Breath test Negative  
Driver Postcode: GU148DP VRM: FD04LYA Left hand drive: No

Casualty Reference: 1 Vehicle: 1 Age: 53 Male Driver/rider Severity: Serious  
Not a pupil Postcode GU148DP  
Seatbelt Not Applicable Cycle helmet: Not a cyclist

Vehicle Reference 2 Car Going ahead other  
Vehicle movement from S to N No tow / articulation Leaving the main road  
On main carriageway No skidding, jack-knifing or overturning  
Location at impact Mid Junction - on roundabout or 1 First impact Front Hit vehicle:  
Hit object in road None Off road: None  
Did not leave carr Age of Driver 47 Male  
Not hit and run Breath test Negative  
Driver Postcode: GU140BY VRM: T115SCE Left hand drive: No

Casualty Reference: 2 Vehicle: 2 Age: 47 Male Driver/rider Severity: Slight  
Not a pupil Postcode GU140BY  
Seatbelt Not Applicable Cycle helmet: Not a cyclist



Accidents between dates 01/08/2009 and 31/07/2012 (36) months

Selection:

Notes:

Selected using Build Query : ; Refined using Accidents within selected Polygons -RPU Statistics Request ("JP Farnborough")

120076163 24/02/2012 Time 1254 Vehicles 2 Casualties 1 Slight  
E:487350 N: 153513 First Road: A 3011 Road Type Single carriageway  
Speed limit: 30 Junction Detail: Roundabout Give way or controlled Unclassified  
Crossing: Control None Facilities: None within 50m Road surface Dry  
Daylight Fine without high winds  
Special Conditions at Site None Carriageway Hazards: None  
Place accident reported: At scene DfT Special Projects:

Causation

	Factor:	Participant:	Confidence:
1st:	Illness or disability, mental or physical	Vehicle 2	Very Likely
2nd:			
3rd:			
4th:			
5th:			
6th:			

VEH 2 (CAR) TRAVELLING W ALONG A3011 LYNCHFORD ROAD WHEN DRIVER SUFFERS MEDICAL EPISODE CAUSING VEH TO CROSS ONTO OPPOSITE CARRIAGEWAY AND COLLIDE HEAD ON WITH ONCOMING VEH 1 (CAR) WHICH HAD JUST EXITED THE RBT.

Occurred on A3011 LYNCHFORD ROAD AT JUNCTION WITH QUEENS AVENUE, ALDERSHOT, HAMPSHIRE

Vehicle Reference 1 Car Going ahead left bend  
Vehicle movement from W to E No tow / articulation Leaving the main road  
On main carriageway No skidding, jack-knifing or overturning  
Location at impact Cleared junction or waiting/parke First impact Offside Hit vehicle:  
Hit object in road None Off road: None  
Did not leave carr Age of Driver 68 Female  
Not hit and run  
Driver Postcode: GU112NS VRM: FD05KWC Left hand drive: No

Casualty Reference: 1 Vehicle: 1 Age: 68 Female Driver/rider Severity: Slight  
Not a pupil Postcode GU112NS  
Seatbelt Not Applicable Cycle helmet: Not a cyclist

Vehicle Reference 2 Car Going ahead right bend  
Vehicle movement from E to W No tow / articulation Leaving the main road  
On main carriageway No skidding, jack-knifing or overturning  
Location at impact Jct Approach First impact Offside Hit vehicle:  
Hit object in road None Off road: None  
O/S Age of Driver 46 Male  
Not hit and run  
Driver Postcode: GU113AF VRM: WL05HKO Left hand drive: No

Accidents between dates 01/08/2009 and 31/07/2012 (36) months

**Selection:**

**Notes:**

Selected using Build Query : ; Refined using Accidents within selected Polygons -RPU Statistics Request ("JP Farnborough")

120076794 24/02/2012 Time 1750 Vehicles 1 Casualties 1 Slight  
E:485510 N: 152083 First Road: A 323 Road Type Single carriageway  
Speed limit: 60 Junction Detail: T & Stag Jct Give way or controlled Unclassified  
Crossing: Control None Facilities: None within 50m Road surface Dry  
Darkness: no street lighting Fine without high winds  
Special Conditions at Site None Carriageway Hazards: None  
Place accident reported: At scene DfT Special Projects:

**Causation**

	Factor:	Participant:	Confidence:
1st:	Travelling too fast for conditions	Vehicle 1	Possible
2nd:	Loss of control	Vehicle 1	Very Likely
3rd:			
4th:			
5th:			
6th:			

VEH 1 (CAR) TRAVELLING NW ALONG A323 FLEET ROAD AROUND A GRADUAL RIGHT HAND BEND, SKIDS OFF THE CARRIAGEWAY TO THE NEAR SIDE COLLIDING WITH THE VERGE AND OVERTURNS ONTO ITS ROOF.

Occurred on A323 FLEET ROAD AT JUNCTION WITH CLUBHOUSE ROAD, ALDERSHOT, HAMPSHIRE

Vehicle Reference 1 Car Going ahead right bend  
Vehicle movement from SE to NW No tow / articulation Leaving the main road  
On main carriageway No skidding, jack-knifing or overturning  
Location at impact Mid Junction - on roundabout or 1 First impact Front Hit vehicle:  
Hit object in road None Off road: Entered ditch  
Near side Age of Driver 27 Female  
Not hit and run Breath test Negative  
Driver Postcode: GU513NE VRM: W385AKP Left hand drive: No

Casualty Reference: 1 Vehicle: 1 Age: 27 Female Driver/rider Severity: Slight  
Not a pupil Postcode GU513NE  
Seatbelt Not Applicable Cycle helmet: Not a cyclist

Accidents between dates 01/08/2009 and 31/07/2012 (36) months

Selection:

Notes:

Selected using Build Query : ; Refined using Accidents within selected Polygons -RPU Statistics Request ("JP Farnborough")

120078030 25/02/2012 Time 1645 Vehicles 2 Casualties 1 Serious  
E:487212 N: 157360 First Road: A 325 Road Type 1 B 3272  
Speed limit: 40 Junction Detail: Roundabout Give way or controlled  
Crossing: Control None Facilities: None within 50m Road surface Dry  
Daylight Fine without high winds  
Special Conditions at Site None Carriageway Hazards: None  
Place accident reported: Elsewhere DfT Special Projects:

Causation

	Factor:	Participant:	Confidence:
1st:			
2nd:			
3rd:			
4th:			
5th:			
6th:			

VEH 2 (P/CYCLE) TRAVELLING E ALONG B3272 HAWLEY LANE CROSSED THE RBT AT A325 FARNBOROUGH ROAD. VEH 1 (CAR) TRAVELLING S ALONG A325 FARNBOROUGH ROAD PULLED OUT ONTO THE RBT AND COLLIDED WITH THE NEARSIDE OF VEH 2.

Occurred on A325 FARNBOROUGH ROAD AT JUNCTION WITH B3272 HAWLEY LANE, FARNBOROUGH, HAMPSHIRE

Vehicle Reference 1 Car Starting  
Vehicle movement from N to S No tow / articulation Leaving the main road  
On main carriageway No skidding, jack-knifing or overturning  
Location at impact Entering roundabout First impact Front Hit vehicle:  
Hit object in road None Off road: None  
Did not leave carr Age of Driver 64 Female  
Not hit and run Breath test Driver not contacted  
Driver Postcode: GU169RE VRM: FG57YJF Left hand drive: No

Vehicle Reference 2 Pedal Cycle Going ahead other  
Vehicle movement from W to E No tow / articulation Leaving the main road  
On main carriageway No skidding, jack-knifing or overturning  
Location at impact Mid Junction - on roundabout or 1 First impact Front Hit vehicle:  
Hit object in road None Off road: None  
Did not leave carr Age of Driver 50 Female  
Not hit and run Breath test Not applicable  
Driver Postcode: GU148NJ VRM: Left hand drive: No

Casualty Reference: 1 Vehicle: 2 Age: 50 Female Driver/rider Severity: Serious  
Not a pupil Postcode GU148NJ  
Seatbelt Not Applicable Cycle helmet: Not known

Accidents between dates 01/08/2009 and 31/07/2012 (36) months

**Selection:**

**Notes:**

Selected using Build Query : ; Refined using Accidents within selected Polygons -RPU Statistics Request ("JP Farnborough")

120078474 24/02/2012 Time 1900 Vehicles 1 Casualties 1 Slight  
E:485509 N: 152099 First Road: A 323 Road Type Single carriageway  
Speed limit: 40 Junction Detail: T & Stag Jct Give way or controlled Unclassified  
Crossing: Control None Facilities: None within 50m Road surface Dry  
Darkness: no street lighting Fine without high winds  
Special Conditions at Site None Carriageway Hazards: Inv with prev acc  
Place accident reported: At scene DfT Special Projects:

**Causation**

	Factor:	Participant:	Confidence:
1st:	Failed to look properly	Vehicle 1	Possible
2nd:			
3rd:			
4th:			
5th:			
6th:			

VEH 1 (CAR) TRAVELLING SE ALONG A323 FLEET ROAD INTENDING TO TURN LEFT INTO CLUBHOUSE ROAD BUT ROAD CLOSED TO A PREVIOUS COLLISION, CLIPS CAS 1 (PEDESTRIAN) POLICE OFFICER STOOD IN ROAD DEALING WITH PREVIOUS COLLISION.

Occurred on A323 FLEET ROAD AT JUNCTION WITH CLUBHOUSE ROAD, ALDERSHOT, HAMPSHIRE

Vehicle Reference 1 Car Turning left  
Vehicle movement from NW to E No tow / articulation Leaving the main road  
On main carriageway No skidding, jack-knifing or overturning  
Location at impact Mid Junction - on roundabout or 1 First impact Front Hit vehicle:  
Hit object in road Other object Off road: None  
Did not leave carr Age of Driver Male  
Not hit and run Breath test Negative  
Driver Postcode: RG302RQ VRM: KX56UXP Left hand drive: No

Casualty Reference: 1 Vehicle: 1 Age: 39 Male Pedestrian Severity: Slight  
Not a pupil Postcode GU147LF  
Seatbelt Not Applicable Cycle helmet: Not a cyclist

In cent carr Standing still

Movement U/K

Accidents between dates 01/08/2009 and 31/07/2012 (36) months

**Selection:**

**Notes:**

Selected using Build Query : ; Refined using Accidents within selected Polygons -RPU Statistics Request ("JP Farnborough")

120083603 29/02/2012 Time 1600 Vehicles 1 Casualties 1 Slight  
E:487293 N: 156238 First Road: U Road Type Single carriageway  
Speed limit: 30 Junction Detail: Not within 20m of junction  
Crossing: Control None Facilities: None within 50m Road surface Dry  
Daylight Fine without high winds  
Special Conditions at Site None Carriageway Hazards: None  
Place accident reported: At scene DfT Special Projects:

**Causation**

	Factor:	Participant:	Confidence:
1st:	Crossed road masked by stationary veh	Casualty 1	Very Likely
2nd:	Failed to look properly	Casualty 1	Very Likely
3rd:			
4th:			
5th:			
6th:			

VEH 1 (CAR) TRAVELLING W ALONG HIGHGATE LANE COLLIDED WITH CAS 1 (PEDESTRIAN) WHO WALKED OUT INTO THE ROAD FROM THE NEARSIDE FROM BEHIND A PARKED VAN.

Occurred on HIGHGATE LANE OUTSIDE NUMBER 81, FARNBOROUGH, HAMPSHIRE

Vehicle Reference 1 Car Going ahead other  
Vehicle movement from E to W No tow / articulation Leaving the main road  
On main carriageway No skidding, jack-knifing or overturning  
Location at impact Not at, or within 20M of Jct First impact Front Hit vehicle:  
Hit object in road None Off road: None  
Did not leave carr Age of Driver 50 Female  
Not hit and run Breath test Negative  
Driver Postcode: GU466FJ VRM: RO06FGV Left hand drive: No

Casualty Reference: 1 Vehicle: 1 Age: 15 Female Pedestrian Severity: Slight  
Not a pupil Postcode GU146NY  
Seatbelt Not Applicable Cycle helmet: Not a cyclist

In carr elsewhere N bound

Driver's nearside masked

Accidents between dates 01/08/2009 and 31/07/2012 (36) months

Selection:

Notes:

Selected using Build Query : ; Refined using Accidents within selected Polygons -RPU Statistics Request ("JP Farnborough")

120088252 03/03/2012 Time 1655 Vehicles 2 Casualties 1 Slight  
E:487169 N: 157295 First Road: A 325 Road Type Dual carriageway  
Speed limit: 30 Junction Detail: Roundabout Give way or controlled B 3272  
Crossing: Control None Facilities: None within 50m Road surface Dry  
Daylight Fine without high winds  
Special Conditions at Site None Carriageway Hazards: None  
Place accident reported: At scene DfT Special Projects:

Causation

	Factor:	Participant:	Confidence:
1st:	Loss of control	Vehicle 1	Very Likely
2nd:			
3rd:			
4th:			
5th:			
6th:			

VEH 1 (CAR) TRAVELLING N ALONG A325 FARNBOROUGH ROAD, ON APPROACHES TO RBT BRAKES BUT FOOT SLIPS OFF BRAKE PEDAL. VEH 1 THEN COLLIDES INTO REAR OF VEH 2 (CAR) STATIONARY IN FRONT WAITING TO JOIN RBT.

Occurred on A325 FARNBOROUGH ROAD AT JUNCTION WITH B3272 HAWLEY LANE, FARNBOROUGH, HAMPSHIRE

Vehicle Reference 1 Car Stopping  
Vehicle movement from S to N No tow / articulation Leaving the main road  
On main carriageway No skidding, jack-knifing or overturning  
Location at impact Mid Junction - on roundabout or 1 First impact Front Hit vehicle:  
Hit object in road None Off road: None  
Did not leave carr Age of Driver 30 Female  
Not hit and run Breath test Negative  
Driver Postcode: GU179EU VRM: RK07UPE Left hand drive: No

Vehicle Reference 2 Car Going ahead but held up  
Vehicle movement from S to N No tow / articulation Leaving the main road  
On main carriageway No skidding, jack-knifing or overturning  
Location at impact Mid Junction - on roundabout or 1 First impact Back Hit vehicle:  
Hit object in road None Off road: None  
Did not leave carr Age of Driver 20 Male  
Not hit and run Breath test Negative  
Driver Postcode: GU170BS VRM: KP04UVS Left hand drive: No

Casualty Reference: 1 Vehicle: 2 Age: 20 Male Driver/rider Severity: Slight  
Not a pupil Postcode GU170BS  
Seatbelt Unknown Cycle helmet: Not a cyclist

Accidents between dates 01/08/2009 and 31/07/2012 (36) months

Selection:

Notes:

Selected using Build Query : ; Refined using Accidents within selected Polygons -RPU Statistics Request ("JP Farnborough")

120091877 06/03/2012 Time 1430 Vehicles 2 Casualties 1 Slight  
E:486817 N: 156886 First Road: U Road Type Single carriageway  
Speed limit: 30 Junction Detail: Pri Drive Give way or controlled Unclassified  
Crossing: Control None Facilities: Central reservation Road surface Dry  
Daylight Fine without high winds  
Special Conditions at Site None Carriageway Hazards: None  
Place accident reported: At scene DfT Special Projects:

Causation

	Factor:	Participant:	Confidence:
1st:	Vegetation	Vehicle 1	Very Likely
2nd:	Vegetation	Vehicle 2	Very Likely
3rd:			
4th:			
5th:			
6th:			

VEH 1 (CAR) TRAVELLING S OUT OF SIXTH FORM COLLEGE WITH VISABILITY OBSCURED BY HIGH HEDGES AT SIDE OF GATE DROVE ACROSS PAVEMENT TO ENTER PROSPECT AVENUE AND HIT VEH 2 (P/CYCLE) TRAVELLING E ALONG NORTH PAVEMENT OF PROSPECT AVENUE.

Occurred on PROSPECT AVENUE AT JUNCTION WITH SIXTH FORM COLLEGE FARNBOROUGH, HAMPSHIRE

Vehicle Reference 1 Car Starting  
Vehicle movement from N to S No tow / articulation Leaving the main road  
On main carriageway No skidding, jack-knifing or overturning  
Location at impact Mid Junction - on roundabout or 1 First impact Front Hit vehicle:  
Hit object in road None Off road: None  
Did not leave carr Age of Driver 17 Male  
Not hit and run Breath test Negative  
Driver Postcode: GU168UQ VRM: WM02JHZ Left hand drive: No

Vehicle Reference 2 Pedal Cycle Going ahead other  
Vehicle movement from W to E No tow / articulation Leaving the main road  
On main carriageway Skidded  
Location at impact Mid Junction - on roundabout or 1 First impact Front Hit vehicle:  
Hit object in road None Off road: None  
Did not leave carr Age of Driver 17 Male  
Not hit and run Breath test Not applicable  
Driver Postcode: GU124HW VRM: Left hand drive: No

Casualty Reference: 1 Vehicle: 2 Age: 17 Male Driver/rider Severity: Slight  
Not a pupil Postcode GU124HW  
Seatbelt Not Applicable Cycle helmet: Not known

Accidents between dates 01/08/2009 and 31/07/2012 (36) months

Selection:

Notes:

Selected using Build Query : ; Refined using Accidents within selected Polygons -RPU Statistics Request ("JP Farnborough")

120100713 12/03/2012 Time 1715 Vehicles 2 Casualties 1 Slight  
E:487968 N: 156075 First Road: A 331 Road Type Dual carriageway  
Speed limit: 70 Junction Detail: Not within 20m of junction  
Crossing: Control None Facilities: None within 50m Road surface Dry  
Daylight Fine without high winds  
Special Conditions at Site None Carriageway Hazards: None  
Place accident reported: At scene DfT Special Projects:

Causation

	Factor:	Participant:	Confidence:
1st:	Sudden braking	Vehicle 1	Possible
2nd:	Following too close	Vehicle 2	Possible
3rd:			
4th:			
5th:			
6th:			

VEH 1 (CAR) TRAVELLING N IN LANE 2 ALONG A331 BLACKWATER VALLEY ROAD, FORCED TO BREAK HEAVILY, CAUSING FOLLOWING VEH 2 (CAR) TO COLLIDE WITH REAR OF VEH 1, VEH 2 THEN LOSES CONTROL AND OVERTURNS SEVERAL TIMES, COLLIDING WITH CRASH BARRIER.

Occurred on A331 BLACKWATER VALLEY ROAD 153 METRES NORTH FROM COLFORD BRIDGE ROAD, FARNBOROUGH, HAMPSHIRE

Vehicle Reference 1 Car Stopping  
Vehicle movement from S to N No tow / articulation Leaving the main road  
On main carriageway No skidding, jack-knifing or overturning  
Location at impact Not at, or within 20M of Jct First impact Back Hit vehicle:  
Hit object in road None Off road: None  
Did not leave carr Age of Driver 46 Male  
Not hit and run Breath test Negative  
Driver Postcode: GU148JY VRM: RE61CAV Left hand drive: No

Vehicle Reference 2 Car Going ahead other  
Vehicle movement from S to N No tow / articulation Leaving the main road  
On main carriageway Overturned  
Location at impact Not at, or within 20M of Jct First impact Did not impact Hit vehicle:  
Hit object in road None Off road: None  
Nearside Age of Driver 59 Female  
Not hit and run Breath test Not applicable  
Driver Postcode: GU170PS VRM: RO06WZF Left hand drive: No

Casualty Reference: 1 Vehicle: 2 Age: 59 Female Driver/rider Severity: Slight  
Not a pupil Postcode GU170PS  
Seatbelt Not Applicable Cycle helmet: Not a cyclist



Accidents between dates 01/08/2009 and 31/07/2012 (36) months

Selection:

Notes:

Selected using Build Query : ; Refined using Accidents within selected Polygons -RPU Statistics Request ("JP Farnborough")

120108665 18/03/2012 Time 1000 Vehicles 2 Casualties 1 Serious  
E:487219 N: 157361 First Road: A 325 Road Type 1  
Speed limit: 40 Junction Detail: Roundabout Give way or controlled B 3272  
Crossing: Control None Facilities: None within 50m Road surface Dry  
Daylight Fine without high winds  
Special Conditions at Site None Carriageway Hazards: None  
Place accident reported: At scene DfT Special Projects:

Causation

	Factor:	Participant:	Confidence:
1st:	Junction restart	Vehicle 1	Very Likely
2nd:	Failed to look properly	Vehicle 1	Very Likely
3rd:			
4th:			
5th:			
6th:			

VEH 1 (CAR) TRAVELLING S ALONG A325 FARNBOROUGH ROAD FAILED TO SEE VEH 2 (P/CYCLE) TRAVELLING E AROUND RBT AND VEH 1 PULLED ONTO RBT COLLIDING WITH VEH 2 AND KNOCKING RIDER OFF.

Occurred on A325 FARNBOROUGH ROAD AT JUNCTION WITH HAWLEY LANE, FARNBOROUGH, HAMPSHIRE

Vehicle Reference 1 Car Starting  
Vehicle movement from N to SE No tow / articulation Leaving the main road  
On main carriageway No skidding, jack-knifing or overturning  
Location at impact Mid Junction - on roundabout or 1 First impact Offside Hit vehicle:  
Hit object in road None Off road: None  
Did not leave carr Age of Driver 44 Female  
Not hit and run Breath test Negative  
Driver Postcode: PO20TQ VRM: WR04DGU Left hand drive: No

Vehicle Reference 2 Pedal Cycle Going ahead other  
Vehicle movement from W to E No tow / articulation Leaving the main road  
On main carriageway Skidded  
Location at impact Mid Junction - on roundabout or 1 First impact Nearside Hit vehicle:  
Hit object in road None Off road: None  
Did not leave carr Age of Driver 44 Male  
Not hit and run Breath test Not applicable  
Driver Postcode: GU167HF VRM: Left hand drive: No

Casualty Reference: 1 Vehicle: 2 Age: 44 Male Driver/rider Severity: Serious  
Not a pupil Postcode GU167HF  
Seatbelt Not Applicable Cycle helmet: Not known

Accidents between dates 01/08/2009 and 31/07/2012 (36) months

Selection:

Notes:

Selected using Build Query : ; Refined using Accidents within selected Polygons -RPU Statistics Request ("JP Farnborough")

120113888 22/03/2012 Time 0820 Vehicles 2 Casualties 1 Slight  
E:486542 N: 151875 First Road: U Road Type Single carriageway  
Speed limit: 30 Junction Detail: Crossroads Automatic traffic signal Unclassified  
Crossing: Control None Facilities: None within 50m Road surface Wet/Damp  
Daylight Raining without high winds  
Special Conditions at Site None Carriageway Hazards: None  
Place accident reported: At scene DfT Special Projects:

Causation

	Factor:	Participant:	Confidence:
1st:	Failed to judge other persons path or speed	Vehicle 1	Very Likely
2nd:			
3rd:			
4th:			
5th:			
6th:			

VEH 1 (CAR) TRAVELLING NE ALONG QUEEN'S AVENUE WAS TURNING LEFT INTO ALISON'S ROAD. VEH 2 (P/CYCLE) FAILED TO NOTICE THIS, CONTINUED UNDERTAKING AND COLLIDED WITH THE NEARSIDE OF VEH 1.

Occurred on QUEEN'S AVENUE AT JUNCTION WITH ALISON'S ROAD, ALDERSHOT, HAMPSHIRE

Vehicle Reference 1 Car Turning left  
Vehicle movement from SW to NW No tow / articulation Leaving the main road  
On main carriageway No skidding, jack-knifing or overturning  
Location at impact Mid Junction - on roundabout or 1 First impact Nearside Hit vehicle:  
Hit object in road None Off road: None  
Did not leave carr Age of Driver 35 Male  
Not hit and run Breath test Negative  
Driver Postcode: GU111JP VRM: GN51OPM Left hand drive: No

Vehicle Reference 2 Pedal Cycle Going ahead other  
Vehicle movement from SW to NE No tow / articulation Leaving the main road  
On main carriageway Skidded  
Location at impact Mid Junction - on roundabout or 1 First impact Front Hit vehicle:  
Hit object in road None Off road: None  
Did not leave carr Age of Driver 34 Male  
Not hit and run Breath test Not applicable  
Driver Postcode: GU124NU VRM: Left hand drive: No

Casualty Reference: 1 Vehicle: 2 Age: 34 Male Driver/rider Severity: Slight  
Not a pupil Postcode GU124NU  
Seatbelt Not Applicable Cycle helmet: Not known

Accidents between dates 01/08/2009 and 31/07/2012 (36) months

Selection:

Notes:

Selected using Build Query : ; Refined using Accidents within selected Polygons -RPU Statistics Request ("JP Farnborough")

120115996 23/03/2012 Time 1530 Vehicles 1 Casualties 1 Slight  
E:486116 N: 150734 First Road: U Road Type Single carriageway  
Speed limit: 30 Junction Detail: Not within 20m of junction  
Crossing: Control None Facilities: None within 50m Road surface Dry  
Daylight Fine without high winds  
Special Conditions at Site None Carriageway Hazards: None  
Place accident reported: At scene DfT Special Projects:

Causation

	Factor:	Participant:	Confidence:
1st:	Overloaded or poorly loaded vehicle or trailer	Vehicle 1	Possible
2nd:			
3rd:			
4th:			
5th:			
6th:			

VEH 1 (VAN) WAS TRAVELLING SE ALONG GROSVENOR ROAD WHEN AN ITEM CAME LOOSE FROM THE REAR AND STRUCK CAS 1 (PEDESTRIAN) WHO WAS WALKING ALONG THE PAVEMENT.

Occurred on GROSVENOR ROAD OUTSIDE NUMBER 13, ALDERSHOT, HAMPSHIRE

Vehicle Reference 1 Van or Goods 3.5 tonnes mgw and under Going ahead other  
Vehicle movement from NW to SE No tow / articulation Leaving the main road  
On main carriageway No skidding, jack-knifing or overturning  
Location at impact Not at, or within 20M of Jct First impact Nearside Hit vehicle:  
Hit object in road None Off road: None  
Did not leave carr Age of Driver 50 Male  
Not hit and run Breath test Negative  
Driver Postcode: GU111EG VRM: NJ59NZW Left hand drive: No

Casualty Reference: 1 Vehicle: 1 Age: 61 Male Pedestrian Severity: Slight  
Not a pupil Postcode GU113NL  
Seatbelt Not Applicable Cycle helmet: Not a cyclist

On footpath / verge SE bound  
In carr back to traffic

Accidents between dates 01/08/2009 and 31/07/2012 (36) months

Selection:

Notes:

Selected using Build Query : ; Refined using Accidents within selected Polygons -RPU Statistics Request ("JP Farnborough")

120116152 23/03/2012 Time 1730 Vehicles 1 Casualties 1 Slight  
E:488086 N: 149599 First Road: U Road Type Single carriageway  
Speed limit: 30 Junction Detail: Not within 20m of junction  
Crossing: Control None Facilities: None within 50m Road surface Dry  
Daylight Fine without high winds  
Special Conditions at Site None Carriageway Hazards: None  
Place accident reported: At scene DfT Special Projects:

Causation

	Factor:	Participant:	Confidence:
1st:	Crossed road masked by stationary veh	Casualty 1	Very Likely
2nd:	Failed to look properly	Casualty 1	Very Likely
3rd:			
4th:			
5th:			
6th:			

VEH 1 (CAR) WAS TRAVELLING W ALONG OAKWAY WHEN CAS 1 (PEDESTRIAN) RAN OUT FROM THE NEARSIDE AND COLLIDED WITH THE NEARSIDE OF VEH 1.

Occurred on OAKWAY AT JUNCTION WITH CEDAR CLOSE, ALDERSHOT, HAMPSHIRE

Vehicle Reference 1 Car Going ahead other  
Vehicle movement from E to W No tow / articulation Leaving the main road  
On main carriageway No skidding, jack-knifing or overturning  
Location at impact Not at, or within 20M of Jct First impact Front Hit vehicle:  
Hit object in road None Off road: None  
Did not leave carr Age of Driver 46 Female  
Not hit and run Breath test Negative  
Driver Postcode: GU124DT VRM: RJ52JZF Left hand drive: No

Casualty Reference: 1 Vehicle: 1 Age: 8 Female Pedestrian Severity: Slight  
Not a pupil Postcode GU124DT  
Seatbelt Not Applicable Cycle helmet: Not a cyclist

In carr elsewhere N bound

Driver's nearside

Accidents between dates 01/08/2009 and 31/07/2012 (36) months

Selection:

Notes:

Selected using Build Query : ; Refined using Accidents within selected Polygons -RPU Statistics Request ("JP Farnborough")

120127647 31/03/2012 Time 1510 Vehicles 2 Casualties 1 Slight  
E:486065 N: 157885 First Road: U Road Type Single carriageway  
Speed limit: 30 Junction Detail: Not within 20m of junction  
Crossing: Control None Facilities: None within 50m Road surface Dry  
Daylight Fine without high winds  
Special Conditions at Site None Carriageway Hazards: None  
Place accident reported: At scene DfT Special Projects:

Causation

	Factor:	Participant:	Confidence:
1st:	Cyclist entering road from pavement	Vehicle 2	Very Likely
2nd:	Failed to look properly	Vehicle 2	Very Likely
3rd:	Failed to judge other persons path or speed	Vehicle 2	
4th:			
5th:			
6th:			

VEH 2 (P/CYCLE) TRAVELLING ALONG FOOTPATH, ENTERS RATCLIFFE ROAD NW OUTSIDE NUMBER 45, ACROSS PATH OF VEH 1(CAR) TRAVELLING SW ALONG RATCLIFFE ROAD, FRONT OF VEH 1 COLLIDES WITH OFFSIDE OF VEH 2, CAUSING RIDER TO FALL OFF.

Occurred on RATCLIFFE ROAD OUTSIDE NUMBER 45, FARNBOROUGH, HAMPSHIRE

Vehicle Reference 1 Car Going ahead right bend  
Vehicle movement from NE to SW No tow / articulation Leaving the main road  
On main carriageway No skidding, jack-knifing or overturning  
Location at impact Not at, or within 20M of Jct First impact Front Hit vehicle:  
Hit object in road None Off road: None  
Did not leave carr Age of Driver 19 Male  
Not hit and run Breath test Negative  
Driver Postcode: GU148TZ VRM: N250SLJ Left hand drive: No

Vehicle Reference 2 Pedal Cycle Going ahead other  
Vehicle movement from SE to NW No tow / articulation Leaving the main road  
On main carriageway No skidding, jack-knifing or overturning  
Location at impact Not at, or within 20M of Jct First impact Offside Hit vehicle:  
Hit object in road None Off road: None  
Did not leave carr Age of Driver 10 Female  
Not hit and run Breath test Not applicable  
Driver Postcode: GU149AR VRM: Left hand drive: No

Casualty Reference: 1 Vehicle: 2 Age: 10 Female Driver/rider Severity: Slight  
Not a pupil Postcode GU149AR  
Seatbelt Not Applicable Cycle helmet: Not known

Accidents between dates 01/08/2009 and 31/07/2012 (36) months

Selection:

Notes:

Selected using Build Query : ; Refined using Accidents within selected Polygons -RPU Statistics Request ("JP Farnborough")

120133129 04/04/2012 Time 1630 Vehicles 2 Casualties 1 Slight  
E:487168 N: 157304 First Road: A 325 Road Type 1  
Speed limit: 30 Junction Detail: Roundabout Give way or controlled B 3272  
Crossing: Control None Facilities: None within 50m Road surface Dry  
Daylight Fine without high winds  
Special Conditions at Site None Carriageway Hazards: None  
Place accident reported: At scene DfT Special Projects:

Causation

	Factor:	Participant:	Confidence:
1st:	Failed to look properly	Vehicle 1	Very Likely
2nd:			
3rd:			
4th:			
5th:			
6th:			

VEH 1 (CAR) TRAVELLING N ALONG A325 FARNBOROUGH ROAD ENTERS RBT FAILING TO SEE VEH 2 (M/CYCLE) TRAVELLING W AROUND A325 FARNBOROUGH ROAD RBT. VEH 1 COLLIDES WITH VEH 2 KNOCKING RIDER OFF.

Occurred on A325 FARNBOROUGH ROAD AT JUNCTION WITH B3272 HAWLEY LANE, FARNBOROUGH, HAMPSHIRE

Vehicle Reference 1 Car Going ahead other  
Vehicle movement from S to N No tow / articulation Leaving the main road  
On main carriageway No skidding, jack-knifing or overturning  
Location at impact Mid Junction - on roundabout or 1 First impact Front Hit vehicle:  
Hit object in road None Off road: None  
Did not leave carr Age of Driver 86 Male  
Not hit and run Breath test Negative  
Driver Postcode: GU154LG VRM: W834URD Left hand drive: No

Vehicle Reference 2 Motor Cycle over 125 cc and up to 500cc Going ahead other  
Vehicle movement from E to W No tow / articulation Leaving the main road  
On main carriageway Skidded  
Location at impact Mid Junction - on roundabout or 1 First impact Nearside Hit vehicle:  
Hit object in road None Off road: None  
Did not leave carr Age of Driver 21 Male  
Not hit and run Breath test Negative  
Driver Postcode: GU170DE VRM: R905RTY Left hand drive: No

Casualty Reference: 1 Vehicle: 2 Age: 21 Male Driver/rider Severity: Slight  
Not a pupil Postcode GU170DE  
Seatbelt Not Applicable Cycle helmet: Not a cyclist

Accidents between dates 01/08/2009 and 31/07/2012 (36) months

**Selection:**

**Notes:**

Selected using Build Query : ; Refined using Accidents within selected Polygons -RPU Statistics Request ("JP Farnborough")

120143718 13/04/2012 Time 1250 Vehicles 2 Casualties 1 Slight  
E:486949 N: 150520 First Road: A 323 Road Type Single carriageway  
Speed limit: 30 Junction Detail: T & Stag Jct Stop sign Unclassified  
Crossing: Control None Facilities: Pelican, puffin, toucan etc. Road surface Dry  
Daylight Fine without high winds  
Special Conditions at Site None Carriageway Hazards: None  
Place accident reported: At scene DfT Special Projects:

**Causation**

	Factor:	Participant:	Confidence:
1st:	Driver using mobile phone	Vehicle 2	Possible
2nd:	Poor turn or manoeuvre	Vehicle 2	Possible
3rd:	Failed to judge other persons path or speed	Vehicle 2	Very Likely
4th:	Failed to look properly	Vehicle 2	Very Likely
5th:			
6th:			

VEH 2 (CAR) TRAVELLING NW ALONG A323 HIGH STREET TURNED RIGHT INTO REDAN ROAD. VEH 1 (M/CYCLE) TRAVELLING SE ALONG HIGH STREET COLLIDED WITH THE NEARSIDE OF VEH 2.  
Occurred on A323 HIGH STREET AT JUNCTION WITH REDAN ROAD, ALDERSHOT, HAMPSHIRE

Vehicle Reference 1 Motorcycle over 500cc Going ahead other  
Vehicle movement from NW to SE No tow / articulation Leaving the main road  
On main carriageway No skidding, jack-knifing or overturning  
Location at impact Jct Approach First impact Front Hit vehicle:  
Hit object in road None Off road: None  
Did not leave carr Age of Driver 50 Male  
Not hit and run Breath test Not requested  
Driver Postcode: GU126PY VRM: EN51WGX Left hand drive: No

Casualty Reference: 1 Vehicle: 1 Age: 50 Male Driver/rider Severity: Slight  
Not a pupil Postcode GU126PY  
Seatbelt Not Applicable Cycle helmet: Not a cyclist

Vehicle Reference 2 Car Turning right  
Vehicle movement from SE to NE No tow / articulation Leaving the main road  
On main carriageway No skidding, jack-knifing or overturning  
Location at impact Leaving main road First impact Nearside Hit vehicle:  
Hit object in road None Off road: None  
Did not leave carr Age of Driver 32 Female  
Not hit and run Breath test Not requested  
Driver Postcode: GU9 0NQ VRM: MA51CRK Left hand drive: No

Accidents between dates 01/08/2009 and 31/07/2012 (36) months

Selection:

Notes:

Selected using Build Query : ; Refined using Accidents within selected Polygons -RPU Statistics Request ("JP Farnborough")

120146736 15/04/2012 Time 1740 Vehicles 1 Casualties 1 Serious  
E:486289 N: 150154 First Road: U Road Type Single carriageway  
Speed limit: 30 Junction Detail: Not within 20m of junction  
Crossing: Control None Facilities: None within 50m Road surface Dry  
Daylight Fine without high winds  
Special Conditions at Site None Carriageway Hazards: None  
Place accident reported: At scene DfT Special Projects:

Causation

	Factor:	Participant:	Confidence:
1st:	Failed to look properly	Casualty 1	Very Likely
2nd:	Failed to judge vehicles path or speed	Casualty 1	Very Likely
3rd:			
4th:			
5th:			
6th:			

CAS 1 (PEDESTRIAN) TRAVELLING E ACROSS GROSVENOR ROAD WITHOUT LOOKING STEPPED INTO PATH OF VEH 1 (CAR) TRAVELLING N ALONG GROSVENOR ROAD CAUSING COLLISION.

Occurred on GROSVENOR ROAD OUTSIDE NUMBER 172, ALDERSHOT, HAMPSHIRE

Vehicle Reference 1 Car Going ahead other  
Vehicle movement from S to N No tow / articulation Leaving the main road  
On main carriageway No skidding, jack-knifing or overturning  
Location at impact Not at, or within 20M of Jct First impact Front Hit vehicle:  
Hit object in road None Off road: None  
Did not leave carr Age of Driver 50 Male  
Not hit and run Breath test Negative  
Driver Postcode: GU113HQ VRM: WP03OOX Left hand drive: No

Casualty Reference: 1 Vehicle: 1 Age: 30 Male Pedestrian Severity: Serious  
Not a pupil Postcode GU113EJ  
Seatbelt Not Applicable Cycle helmet: Not a cyclist

In carr elsewhere E bound

Driver's nearside



Accidents between dates 01/08/2009 and 31/07/2012 (36) months

**Selection:**

**Notes:**

Selected using Build Query : ; Refined using Accidents within selected Polygons -RPU Statistics Request ("JP Farnborough")

120147712 16/04/2012 Time 1539 Vehicles 1 Casualties 1 Slight

E:486170 N: 150570 First Road: B 3007 Road Type Single carriageway

Speed limit: 30 Junction Detail: Not within 20m of junction

Crossing: Control None Facilities: None within 50m Road surface Wet/Damp

Daylight Raining without high winds

Special Conditions at Site None Carriageway Hazards: None

Place accident reported: Elsewhere DfT Special Projects:

**Causation**

	Factor:	Participant:	Confidence:
1st:	Passing too close to cyclist, horse rider or pedestrian	Vehicle 1	Possible
2nd:			
3rd:			
4th:			
5th:			
6th:			

VEH 1 (CAR) TRAVELLING N ALONG B3007 GROSVENOR ROAD WHEN NEARSIDE WINGMIRROR CLIPPED ARM OF CAS 1 (PEDESTRIAN) TRAVELLING N ALONG WESTSIDE PAVEMENT OF B3007 GROSVENOR ROAD. VEH 1 FAILED TO STOP.

Occurred on B3007 GROSVENOR ROAD OUTSIDE SEFTON HOUSE, ALDERSHOT, HAMPSHIRE

Vehicle Reference 1 Car Going ahead other  
Vehicle movement from S to N No tow / articulation Leaving the main road  
On main carriageway No skidding, jack-knifing or overturning  
Location at impact Not at, or within 20M of Jct First impact Nearside Hit vehicle:  
Hit object in road None Off road: None  
Did not leave carr Age of Driver Not traced  
Hit and run Breath test Driver not contacted  
Driver Postcode: 1 VRM: Left hand drive: No

Casualty Reference: 1 Vehicle: 1 Age: 25 Male Pedestrian Severity: Slight  
Not a pupil Postcode GU148HW  
Seatbelt Not Applicable Cycle helmet: Not a cyclist

On footpath / verge N bound

Movement U/K

Accidents between dates 01/08/2009 and 31/07/2012 (36) months

Selection:

Notes:

Selected using Build Query : ; Refined using Accidents within selected Polygons -RPU Statistics Request ("JP Farnborough")

120149276 17/04/2012 Time 0820 Vehicles 1 Casualties 1 Slight  
E:487693 N: 149774 First Road: U Road Type Single carriageway  
Speed limit: 30 Junction Detail: Not within 20m of junction  
Crossing: Control None Facilities: None within 50m Road surface Dry  
Daylight Fine without high winds  
Special Conditions at Site None Carriageway Hazards: None  
Place accident reported: Elsewhere DfT Special Projects:

Causation

	Factor:	Participant:	Confidence:
1st:	Overloaded or poorly loaded vehicle or trailer	Vehicle 1	Very Likely
2nd:			
3rd:			
4th:			
5th:			
6th:			

VEH 1 (VAN) TRAVELLING N ALONG HERRETT STREET OVER TAKING PARKED VEH'S TOWING A MESHED GATE TRAILER AND THE GATE SWUNG OUT AND COLLIDED WITH CAS 1 (PEDESTRIAN) TRAVELLING S ALONG THE PAVEMENT. VEH 1 FAILED TO STOP.

Occurred on HERRETT STREET OUTSIDE NUMBER 58, ALDERSHOT, HAMPSHIRE

Vehicle Reference 1 Van or Goods 3.5 tonnes mgw and under Overtaking nearside  
Vehicle movement from S to N Other tow Leaving the main road  
On main carriageway No skidding, jack-knifing or overturning  
Location at impact Not at, or within 20M of Jct First impact Back Hit vehicle:  
Hit object in road None Off road: None  
Did not leave carr Age of Driver Not traced  
Not hit and run Breath test Driver not contacted  
Driver Postcode: 1 VRM: Left hand drive: No

Casualty Reference: 1 Vehicle: 1 Age: 16 Female Pedestrian Severity: Slight  
Not a pupil Postcode GU124QJ  
Seatbelt Not Applicable Cycle helmet: Not a cyclist

On footpath / verge S bound

Movement U/K

Accidents between dates 01/08/2009 and 31/07/2012 (36) months

Selection:

Notes:

Selected using Build Query : ; Refined using Accidents within selected Polygons -RPU Statistics Request ("JP Farnborough")

120150477 18/04/2012 Time 0745 Vehicles 2 Casualties 2 Slight  
E:487754 N: 149399 First Road: U Road Type Single carriageway  
Speed limit: 30 Junction Detail: Not within 20m of junction  
Crossing: Control None Facilities: None within 50m Road surface Wet/Damp  
Daylight Raining without high winds  
Special Conditions at Site None Carriageway Hazards: None  
Place accident reported: Elsewhere DfT Special Projects:

Causation

	Factor:	Participant:	Confidence:
1st:	Failed to look properly	Vehicle 2	Very Likely
2nd:	Road layout (eg bend, hill etc.)	Vehicle 2	Possible
3rd:			
4th:			
5th:			
6th:			

VEH 1 (CAR) WAS PARKED ALONG WHYTE AVENUE WITH THE OCCUPANTS PUTTING ON THEIR SEATBELTS WHEN VEH 2 (BUS) TRAVELLING N CLIPPED VEH 1.

Occurred on WHYTE AVENUE OUTSIDE NUMBER 42, ALDERSHOT, HAMPSHIRE

Vehicle Reference 1 Car Parked  
Vehicle movement from Park to Parked No tow / articulation Leaving the main road  
On main carriageway No skidding, jack-knifing or overturning  
Location at impact Not at, or within 20M of Jct First impact Front Hit vehicle:  
Hit object in road None Off road: None  
Did not leave carr Age of Driver 21 Male  
Not hit and run  
Driver Postcode: GU124SA VRM: BV54FYN Left hand drive: No

Casualty Reference: 1 Vehicle: 1 Age: 21 Male Driver/rider Severity: Slight  
Not a pupil Postcode GU124SA  
Seatbelt Not Applicable Cycle helmet: Not a cyclist

Casualty Reference: 2 Vehicle: 1 Age: 20 Female Passenger Severity: Slight  
Not a pupil Postcode GU124AE  
Seatbelt Not Applicable Cycle helmet: Not a cyclist

Front seat

Vehicle Reference 2 Bus or coach Going ahead other  
Vehicle movement from S to N No tow / articulation Leaving the main road  
On main carriageway No skidding, jack-knifing or overturning  
Location at impact Not at, or within 20M of Jct First impact Front Hit vehicle:  
Hit object in road None Off road: None  
Did not leave carr Age of Driver 45 Male  
Not hit and run  
Driver Postcode: GU124BX VRM: GX08HBJ Left hand drive: No

Accidents between dates 01/08/2009 and 31/07/2012 (36) months

**Selection:**

**Notes:**

Selected using Build Query : ; Refined using Accidents within selected Polygons -RPU Statistics Request ("JP Farnborough")

120152907 20/04/2012 Time 1432 Vehicles 2 Casualties 1 Slight  
E:487008 N: 155363 First Road: U Road Type Single carriageway  
Speed limit: 30 Junction Detail: Not within 20m of junction  
Crossing: Control None Facilities: None within 50m Road surface Wet/Damp  
Daylight Raining without high winds  
Special Conditions at Site None Carriageway Hazards: None  
Place accident reported: At scene DfT Special Projects:

**Causation**

	Factor:	Participant:	Confidence:
1st:	Slippery road (due to weather)	Vehicle 2	Possible
2nd:	Failed to look properly	Vehicle 2	Very Likely
3rd:			
4th:			
5th:			
6th:			

VEH 2 (P/CYCLE) TRAVELLING N ALONG KINGSMEAD AROUND LEFT HAND BEND VEERS ACROSS ROAD IN ORDER TO GET ONTO EAST PAVEMENT AND CYCLES INTO PATH OF VEH 1 (CAR) TRAVELLING S ALONG KINGSMEAD CAUSING COLLISION.

Occurred on KINGSMEAD OUTSIDE QUEENSMEAD CAR PARK, FARNBOROUGH, HAMPSHIRE

Vehicle Reference 1 Car Going ahead right bend  
Vehicle movement from N to SW No tow / articulation Leaving the main road  
On main carriageway No skidding, jack-knifing or overturning  
Location at impact Not at, or within 20M of Jct First impact Front Hit vehicle:  
Hit object in road None Off road: None  
Did not leave carr Age of Driver 31 Female  
Not hit and run Breath test Negative  
Driver Postcode: RG291QE VRM: KB57XNH Left hand drive: No

Vehicle Reference 2 Pedal Cycle Going ahead left bend  
Vehicle movement from SW to NE No tow / articulation Leaving the main road  
On main carriageway No skidding, jack-knifing or overturning  
Location at impact Not at, or within 20M of Jct First impact Front Hit vehicle:  
Hit object in road None Off road: None  
Did not leave carr Age of Driver 34 Male  
Not hit and run Breath test Not requested  
Driver Postcode: GU148DJ VRM: Left hand drive: No

Casualty Reference: 1 Vehicle: 2 Age: 34 Male Driver/rider Severity: Slight  
Not a pupil Postcode GU148DJ  
Seatbelt Not Applicable Cycle helmet: Not known

Accidents between dates 01/08/2009 and 31/07/2012 (36) months

Selection:

Notes:

Selected using Build Query : ; Refined using Accidents within selected Polygons -RPU Statistics Request ("JP Farnborough")

120155322 22/04/2012 Time 1115 Vehicles 2 Casualties 1 Slight  
E:486867 N: 153418 First Road: A 325 Road Type Single carriageway  
Speed limit: 30 Junction Detail: Roundabout Give way or controlled A 3011  
Crossing: Control None Facilities: None within 50m Road surface Dry  
Daylight Fine without high winds  
Special Conditions at Site None Carriageway Hazards: None  
Place accident reported: At scene DfT Special Projects:

Causation

	Factor:	Participant:	Confidence:
1st:	Failed to look properly	Vehicle 2	Very Likely
2nd:	Following too close	Vehicle 2	Possible
3rd:			
4th:			
5th:			
6th:			

VEH 1 (M/CYCLE) TRAVELLING W ALONG A3011 LYNCHFORD ROAD STOPPED AT RBT BUT THEN BEGAN TO MOVE ONTO RBT. VEH 1 CHANGED MIND AND STOPPED AGAIN CAUSING VEH 2 (VAN) TRAVELLING BEHIND TO COLLIDE WITH REAR OF VEH 1 KNOCKING RIDER OFF,

Occurred on A325 FARNBOROUGH ROAD AT JUNCTION WITH A3011 LYNCHFORD ROAD, FARNBOROUGH, HAMPSHIRE

Vehicle Reference 1 Motorcycle over 500cc Stopping  
Vehicle movement from E to W No tow / articulation Leaving the main road  
On main carriageway Skidded  
Location at impact Jct Approach First impact Back Hit vehicle:  
Hit object in road None Off road: None  
Did not leave carr Age of Driver 30 Male  
Not hit and run Breath test Negative  
Driver Postcode: GU152DS VRM: W392SFJ Left hand drive: No

Casualty Reference: 1 Vehicle: 1 Age: 30 Male Driver/rider Severity: Slight  
Not a pupil Postcode GU152DS  
Seatbelt Not Applicable Cycle helmet: Not a cyclist

Vehicle Reference 2 Van or Goods 3.5 tonnes mgw and under Starting  
Vehicle movement from E to W No tow / articulation Leaving the main road  
On main carriageway No skidding, jack-knifing or overturning  
Location at impact Jct Approach First impact Front Hit vehicle:  
Hit object in road None Off road: None  
Did not leave carr Age of Driver 24 Male  
Not hit and run Breath test Negative  
Driver Postcode: GU466XA VRM: KC54BCY Left hand drive: No

Accidents between dates 01/08/2009 and 31/07/2012 (36) months

**Selection:**

**Notes:**

Selected using Build Query : ; Refined using Accidents within selected Polygons -RPU Statistics Request ("JP Farnborough")

120158492 24/04/2012 Time 2200 Vehicles 1 Casualties 1 Slight  
E:486711 N: 149984 First Road: U Road Type Single carriageway  
Speed limit: 30 Junction Detail: Roundabout Give way or controlled Unclassified  
Crossing: Control None Facilities: None within 50m Road surface Dry  
Darkness: street lights present and lit Fine without high winds  
Special Conditions at Site None Carriageway Hazards: None  
Place accident reported: At scene DfT Special Projects:

**Causation**

	Factor:	Participant:	Confidence:
1st:	Failed to look properly	Vehicle 1	Possible
2nd:	Pedestrian wearing dark clothing at night	Casualty 1	Very Likely
3rd:	Failed to look properly	Casualty 1	
4th:			
5th:			
6th:			

CAS 1 (PEDESTRIAN) TRAVELLING E ACROSS BROCKENHURST ROAD COLLIDES WITH VEH 1 (CAR) TURNING RIGHT FROM CHURCH LANE EAST INTO BROCKENHURST ROAD.

Occurred on CHURCH LANE EAST AT JUNCTION WITH BROCKENHURST ROAD, ALDERSHOT, HAMPSHIRE

Vehicle Reference 1 Car Turning right  
Vehicle movement from W to S No tow / articulation Leaving the main road  
On main carriageway No skidding, jack-knifing or overturning  
Location at impact Mid Junction - on roundabout or 1 First impact Front Hit vehicle:  
Hit object in road None Off road: None  
Did not leave carr Age of Driver 60 Female  
Not hit and run Breath test Negative  
Driver Postcode: GU113HG VRM: K55EJS Left hand drive: No

Casualty Reference: 1 Vehicle: 1 Age: 65 Female Pedestrian Severity: Slight  
Not a pupil Postcode GU113QA  
Seatbelt Not Applicable Cycle helmet: Not a cyclist

In carr elsewhere E bound

Driver's offside

Accidents between dates 01/08/2009 and 31/07/2012 (36) months

Selection:

Notes:

Selected using Build Query : ; Refined using Accidents within selected Polygons -RPU Statistics Request ("JP Farnborough")

120160806 26/04/2012 Time 1600 Vehicles 1 Casualties 1 Slight  
E:486862 N: 149211 First Road: U Road Type Single carriageway  
Speed limit: 30 Junction Detail: T & Stag Jct Give way or controlled Unclassified  
Crossing: Control None Facilities: Central reservation Road surface Wet/Damp  
Daylight Fine without high winds  
Special Conditions at Site None Carriageway Hazards: None  
Place accident reported: At scene DfT Special Projects:

Causation

	Factor:	Participant:	Confidence:
1st:	Failed to look properly	Casualty 1	Very Likely
2nd:	Failed to judge vehicles path or speed	Casualty 1	Very Likely
3rd:			
4th:			
5th:			
6th:			

CAS 1 (PEDESTRIAN) TRAVELLING ON SOUTHSIDE PAVEMENT OF BOXALLS LANE, FAILS TO STOP PROPERLY AT DROPPED KERB CROSSING AND IS HIT BY THE NEAR SIDE WINGMIRROR OF VEH 1 (CAR) TRAVELLING NW ALONG BOXALLS LANE.

Occurred on BOXALLS LANE AT JUNCTION WITH CORONATION ROAD, ALDERSHOT, HAMPSHIRE

Vehicle Reference 1 Car Going ahead other  
Vehicle movement from SE to NW No tow / articulation Leaving the main road  
On main carriageway No skidding, jack-knifing or overturning  
Location at impact Jct Approach First impact Near side Hit vehicle:  
Hit object in road None Off road: None  
Did not leave carr Age of Driver 53 Female  
Not hit and run Breath test Negative  
Driver Postcode: GU113RA VRM: KC05NDX Left hand drive: No

Casualty Reference: 1 Vehicle: 1 Age: 8 Male Pedestrian Severity: Slight  
Not a pupil Postcode GU113QL  
Seatbelt Not Applicable Cycle helmet: Not a cyclist  
On Ped Crossing NE bound  
Driver's nearside

Accidents between dates 01/08/2009 and 31/07/2012 (36) months

Selection:

Notes:

Selected using Build Query : ; Refined using Accidents within selected Polygons -RPU Statistics Request ("JP Farnborough")

120163352 28/04/2012 Time 1210 Vehicles 2 Casualties 1 Slight  
E:486995 N: 154136 First Road: A 325 Road Type Single carriageway  
Speed limit: 40 Junction Detail: Not within 20m of junction  
Crossing: Control None Facilities: None within 50m Road surface Wet/Damp  
Daylight Raining without high winds  
Special Conditions at Site None Carriageway Hazards: None  
Place accident reported: At scene DfT Special Projects:

Causation

	Factor:	Participant:	Confidence:
1st:	Failed to look properly	Vehicle 1	Very Likely
2nd:	Distraction in vehicle	Vehicle 1	Very Likely
3rd:			
4th:			
5th:			
6th:			

VEH 1 (CAR) TRAVELLING NE ALONG A325 FARNBOROUGH ROAD, COLLIDES WITH REAR OF UNSEEN VEH  
2 (CAR) PARKED OUTSIDE NUMBER 55, CAUSING VEH 2 TO THEN LEAVE CARRIAGEWAY TO NEARSIDE.  
Occurred on A325 FARNBOROUGH ROAD OUTSIDE NUMBER 55, FARNBOROUGH, HAMPSHIRE

Vehicle Reference 1 Car Going ahead other  
Vehicle movement from SW to NE No tow / articulation Leaving the main road  
On main carriageway No skidding, jack-knifing or overturning  
Location at impact Not at, or within 20M of Jct First impact Front Hit vehicle:  
Hit object in road Parked Vehicle Off road: None  
Did not leave carr Age of Driver 39 Female  
Not hit and run Breath test Not requested  
Driver Postcode: GU101AT VRM: R376CGH Left hand drive: No

Vehicle Reference 2 Car Parked  
Vehicle movement from Park to Parked No tow / articulation Leaving the main road  
On main carriageway No skidding, jack-knifing or overturning  
Location at impact Not at, or within 20M of Jct First impact Back Hit vehicle:  
Hit object in road None Off road: None  
Near side Age of Driver 29 Male  
Not hit and run Breath test Not requested  
Driver Postcode: AB416BA VRM: OSX219J Left hand drive: No

Casualty Reference: 1 Vehicle: 2 Age: 29 Male Driver/rider Severity: Slight  
Not a pupil Postcode AB416BA  
Seatbelt Unknown Cycle helmet: Not a cyclist



Accidents between dates 01/08/2009 and 31/07/2012 (36) months

Selection:

Notes:

Selected using Build Query : ; Refined using Accidents within selected Polygons -RPU Statistics Request ("JP Farnborough")

120169541 03/05/2012 Time 0528 Vehicles 2 Casualties 1 Fatal  
E:487740 N: 156937 First Road: A 331 Road Type Dual carriageway  
Speed limit: 70 Junction Detail: Not within 20m of junction  
Crossing: Control None Facilities: None within 50m Road surface Wet/Damp  
Daylight Raining without high winds  
Special Conditions at Site None Carriageway Hazards: None  
Place accident reported: At scene DfT Special Projects:

Causation

	Factor:	Participant:	Confidence:
1st:	Passing too close to cyclist, horse rider or pedestrian	Vehicle 1	Possible
2nd:	Inexperience with type of vehicle	Vehicle 2	Possible
3rd:	Swerved	Vehicle 2	
4th:			
5th:			
6th:			

VEH 1 (GOODS VEH) TRAVELLING SE ALONG A331 BLACKWATER VALLEY RELIEF ROAD IN LANE 1 MOVES PARTIALLY INTO LANE 2 TO OVERTAKE VEH 2 (M/CYCLE) TRAVELLING IN FRONT. VEH 2 SWERVES ACROSS LANE 1 CAUSING VEH 1 TO HIT VEH 2 KNOCKING RIDER OFF.

Occurred on A331 BLACKWATER VALLEY RELIEF ROAD 470 METRES SOUTH OF A331 BLACKWATER VALLEY RELIEF ROAD SOUTHBOUND ONSLIP, FARNBOROUGH, HAMPSHIRE

Vehicle Reference 1 Goods 7.5 tonnes mgw and over Overtaking moving vehicle O/S  
Vehicle movement from NW to SE Articulated Leaving the main road  
On main carriageway No skidding, jack-knifing or overturning  
Location at impact Not at, or within 20M of Jct First impact Front Hit vehicle:  
Hit object in road None Off road: None  
Did not leave carr Age of Driver 52 Male  
Not hit and run Breath test Negative  
Driver Postcode: SO145SQ VRM: PO55EXH Left hand drive: No

Vehicle Reference 2 Motorcycle 50cc and under Going ahead other  
Vehicle movement from NW to SE No tow / articulation Leaving the main road  
On main carriageway No skidding, jack-knifing or overturning  
Location at impact Not at, or within 20M of Jct First impact Back Hit vehicle:  
Hit object in road None Off road: None  
Did not leave carr Age of Driver 50 Male  
Not hit and run Breath test Not applicable  
Driver Postcode: GU152QB VRM: RX11ACV Left hand drive: No

Casualty Reference: 1 Vehicle: 2 Age: 50 Male Driver/rider Severity: Fatal  
Not a pupil Postcode GU152QB  
Seatbelt Not Applicable Cycle helmet: Not a cyclist

Accidents between dates 01/08/2009 and 31/07/2012 (36) months

Selection:

Notes:

Selected using Build Query : ; Refined using Accidents within selected Polygons -RPU Statistics Request ("JP Farnborough")

120178012 09/05/2012 Time 1210 Vehicles 2 Casualties 1 Slight  
E:486378 N: 152591 First Road: A 325 Road Type Dual carriageway  
Speed limit: 70 Junction Detail: T & Stag Jct Give way or controlled Unclassified  
Crossing: Control None Facilities: Central reservation Road surface Wet/Damp  
Daylight Raining without high winds  
Special Conditions at Site None Carriageway Hazards: None  
Place accident reported: At scene DfT Special Projects:

Causation

	Factor:	Participant:	Confidence:
1st:	Sudden braking	Vehicle 2	Very Likely
2nd:	Careless/Reckless/In a hurry	Vehicle 2	Very Likely
3rd:	Poor turn or manoeuvre	Vehicle 2	Possible
4th:	Inexperienced or learner driver/rider	Vehicle 1	Possible
5th:			
6th:			

VEH 1 (CAR) WAS TRAV NE ALONG A325 FARNBOROUGH ROAD WHEN VEH 2 (CAR) OVERTOOK AND THEN BRAKED BEFORE ATTEMPTING TO TURN LEFT INTO FORGE LANE. VEH 1 COLLIDED WITH THE REAR OF VEH 2 CAUSING VEH 2 TO LOSE CONTROL AND HIT BOLLARDS FOLLOWED BY A TREE.

Occurred on A325 FARNBOROUGH ROAD AT JUNCTION WITH FORGE LANE, ALDERSHOT, HAMPSHIRE

Vehicle Reference 1 Car Going ahead other  
Vehicle movement from SW to NE No tow / articulation Leaving the main road  
On main carriageway No skidding, jack-knifing or overturning  
Location at impact Jct Approach First impact Front Hit vehicle:  
Hit object in road None Off road: None  
Did not leave carr Age of Driver 35 Female  
Not hit and run Breath test Negative  
Driver Postcode: GU112NE VRM: WL07FGD Left hand drive: No

Vehicle Reference 2 Car Turning left  
Vehicle movement from SW to NW No tow / articulation Leaving the main road  
On main carriageway Skidded  
Location at impact Leaving main road First impact Offside Hit vehicle:  
Hit object in road Bollard / Refuge Off road: Tree  
Straight ahead at Jun Age of Driver 30 Female  
Not hit and run Breath test Negative  
Driver Postcode: GU126BH VRM: LR52OZG Left hand drive: No

Casualty Reference: 1 Vehicle: 2 Age: 30 Female Driver/rider Severity: Slight  
Not a pupil Postcode GU126BH  
Seatbelt Not Applicable Cycle helmet: Not a cyclist

Accidents between dates 01/08/2009 and 31/07/2012 (36) months

Selection:

Notes:

Selected using Build Query : ; Refined using Accidents within selected Polygons -RPU Statistics Request ("JP Farnborough")

120190166 18/05/2012 Time 0845 Vehicles 2 Casualties 1 Slight  
E:485826 N: 150813 First Road: A 323 Road Type Single carriageway  
Speed limit: 30 Junction Detail: Roundabout Give way or controlled Unclassified  
Crossing: Control None Facilities: None within 50m Road surface Dry  
Daylight Fine without high winds  
Special Conditions at Site Road works Carriageway Hazards: Pedestrian in carriageway - not  
Place accident reported: At scene DfT Special Projects:

Causation

	Factor:	Participant:	Confidence:
1st:	Failed to judge other persons path or speed	Vehicle 2	Very Likely
2nd:			
3rd:			
4th:			
5th:			
6th:			

VEH 1 (CAR) TRAVELLING E ALONG A323 WELLINGTON AVENUE STOPPED ON WILLEMS RBT. VEH 2 (CAR) WAS UNABLE TO STOP IN TIME AND COLLIDED WITH THE REAR OF VEH 1.

Occurred on A323 WELLINGTON AVENUE AT JUNCTION WITH UPPER UNION STREET, ALDERSHOT, HAMPSHIRE

Vehicle Reference 1 Car Stopping  
Vehicle movement from W to E No tow / articulation Leaving the main road  
On main carriageway No skidding, jack-knifing or overturning  
Location at impact Mid Junction - on roundabout or 1 First impact Back Hit vehicle:  
Hit object in road None Off road: None  
Did not leave carr Age of Driver Male  
Not hit and run Breath test Negative  
Driver Postcode: 1 VRM: N175BOC Left hand drive: No

Vehicle Reference 2 Car Stopping  
Vehicle movement from W to E No tow / articulation Leaving the main road  
On main carriageway No skidding, jack-knifing or overturning  
Location at impact Mid Junction - on roundabout or 1 First impact Front Hit vehicle:  
Hit object in road None Off road: None  
Did not leave carr Age of Driver 30 Male  
Not hit and run Breath test Negative  
Driver Postcode: GU140RE VRM: V614GEW Left hand drive: No

Casualty Reference: 1 Vehicle: 2 Age: 6 Female Passenger Severity: Slight  
Not a pupil Postcode GU140RE  
Seatbelt Not Applicable Cycle helmet: Not a cyclist  
Back seat

Accidents between dates 01/08/2009 and 31/07/2012 (36) months

Selection:

Notes:

Selected using Build Query : ; Refined using Accidents within selected Polygons -RPU Statistics Request ("JP Farnborough")

120192665 19/05/2012 Time 2310 Vehicles 2 Casualties 2 Slight  
E:488286 N: 153565 First Road: A 3011 Road Type Dual carriageway  
Speed limit: 70 Junction Detail: Not within 20m of junction  
Crossing: Control None Facilities: None within 50m Road surface Dry  
Darkness: street lights present and lit Fine without high winds  
Special Conditions at Site None Carriageway Hazards: None  
Place accident reported: At scene DfT Special Projects:

Causation

	Factor:	Participant:	Confidence:
1st:	Illegal turn or direction of travel	Vehicle 1	Very Likely
2nd:	Impaired by alcohol	Vehicle 1	Very Likely
3rd:	Inexperienced or learner driver/rider	Vehicle 1	
4th:			
5th:			
6th:			

VEH 1 (CAR) TRAVELLING NW ALONG A3011 LYNCHFORD ROAD NEGOTIATES A LEFT HAND BEND AFTER EXITING RBT ONTO WRONG SIDE OF DUAL CARRIAGEWAY AND COLLIDES HEAD ON WITH VEH 2 (CAR) TRAVELLING OPPOSITE DIRECTION.

Occurred on A3011 LYNCHFORD ROAD, 96 METRES SOUTH EAST FROM RBT, FARNBOROUGH, HAMPSHIRE

Vehicle Reference 1 Car Going ahead left bend  
Vehicle movement from SE to NW No tow / articulation Leaving the main road  
On main carriageway No skidding, jack-knifing or overturning  
Location at impact Not at, or within 20M of Jct First impact Front Hit vehicle:  
Hit object in road None Off road: None  
Did not leave carr Age of Driver 26 Male  
Not hit and run Breath test Positive  
Driver Postcode: GU73SQ VRM: Y114LNO Left hand drive: No

Casualty Reference: 1 Vehicle: 1 Age: 26 Male Driver/rider Severity: Slight  
Not a pupil Postcode GU73SQ  
Seatbelt Unknown Cycle helmet: Not a cyclist

Vehicle Reference 2 Car Going ahead right bend  
Vehicle movement from NW to SE No tow / articulation Leaving the main road  
On main carriageway No skidding, jack-knifing or overturning  
Location at impact Not at, or within 20M of Jct First impact Front Hit vehicle:  
Hit object in road None Off road: None  
Did not leave carr Age of Driver 18 Male  
Not hit and run Breath test Negative  
Driver Postcode: GU166BB VRM: W279PBP Left hand drive: No

Casualty Reference: 2 Vehicle: 2 Age: 18 Male Driver/rider Severity: Slight  
Not a pupil Postcode GU166BB  
Seatbelt Unknown Cycle helmet: Not a cyclist

Accidents between dates 01/08/2009 and 31/07/2012 (36) months

Selection:

Notes:

Selected using Build Query : ; Refined using Accidents within selected Polygons -RPU Statistics Request ("JP Farnborough")

120194942 21/05/2012 Time 1710 Vehicles 1 Casualties 1 Serious  
E:486989 N: 150417 First Road: A 323 Road Type Single carriageway  
Speed limit: 30 Junction Detail: T & Stag Jct Give way or controlled Unclassified  
Crossing: Control None Facilities: Central reservation Road surface Dry  
Daylight Fine without high winds  
Special Conditions at Site None Carriageway Hazards: None  
Place accident reported: At scene DfT Special Projects:

Causation

	Factor:	Participant:	Confidence:
1st:	Failed to look properly	Casualty 1	Very Likely
2nd:	Failed to judge vehicles path or speed	Casualty 1	Possible
3rd:	Careless/Reckless/In a hurry	Casualty 1	
4th:			
5th:			
6th:			

CAS 1 (PEDESTRIAN) WAITING TO CROSS CARRIAGEWAY WITH APPROPRIATE ADULT PULLS FREE FROM ADULTS HAND, RUNS SW INTO CARRIAGEWAY, ACROSS PATH OF VEH 1 (CAR) TRAVELLING SE ALONG A323 HIGH STREET. AT LOW SPEED FRONT NEARSIDE OF VEH 1 HITS CAS 1.

Occurred on A323 HIGH STREET AT JUNCTION WITH POUND ROAD, ALDERSHOT, HAMPSHIRE

Vehicle Reference 1 Car Stopping  
Vehicle movement from NW to SE No tow / articulation Leaving the main road  
On main carriageway No skidding, jack-knifing or overturning  
Location at impact Jct Approach First impact Front Hit vehicle:  
Hit object in road None Off road: None  
Did not leave carr Age of Driver 42 Male  
Not hit and run Breath test Negative  
Driver Postcode: SW178DY VRM: FG12WHC Left hand drive: No

Casualty Reference: 1 Vehicle: 1 Age: 3 Male Pedestrian Severity: Serious  
Not a pupil Postcode GU124NR  
Seatbelt Not Applicable Cycle helmet: Not a cyclist

In carr elsewhere SW bound

Driver's nearside

Accidents between dates 01/08/2009 and 31/07/2012 (36) months

**Selection:**

**Notes:**

Selected using Build Query : ; Refined using Accidents within  
selected Polygons -RPU Statistics Request ("JP Farnborough")

120195144 21/05/2012 Time 1615 Vehicles 1 Casualties 1 Slight  
E:487266 N: 154091 First Road: U Road Type Single carriageway  
Speed limit: 30 Junction Detail: T & Stag Jct Give way or controlled Unclassified  
Crossing: Control None Facilities: None within 50m Road surface Dry  
Daylight Fine without high winds  
Special Conditions at Site None Carriageway Hazards: None  
Place accident reported: Elsewhere DfT Special Projects:

**Causation**

	Factor:	Participant:	Confidence:
1st:	Sudden braking	Vehicle 1	Very Likely
2nd:			
3rd:			
4th:			
5th:			
6th:			

VEH 1 (BUS) TRAVELLING S ALONG ALEXANDRA ROAD BRAKED CAUSING CAS 1 (PASSENGER) TO FALL FROM SEAT.

Occurred on ALEXANDRA ROAD AT JUNCTION WITH BULLAR COURT, FARNBOROUGH, HAMPSHIRE

Vehicle Reference 1 Bus or coach Stopping  
Vehicle movement from N to S No tow / articulation Leaving the main road  
On main carriageway No skidding, jack-knifing or overturning  
Location at impact Jct Approach First impact Did not impact Hit vehicle:  
Hit object in road None Off road: None  
Did not leave carr Age of Driver 51 Male  
Not hit and run Breath test Driver not contacted  
Driver Postcode: GU148DY VRM: GX58MVG Left hand drive: No

Casualty Reference: 1 Vehicle: 1 Age: 21 Male Passenger Severity: Slight  
Not a pupil Postcode GU146AF  
Seatbelt Not Applicable Cycle helmet: Not a cyclist  
Not car passenger Seated bu

Accidents between dates 01/08/2009 and 31/07/2012 (36) months

**Selection:**

**Notes:**

Selected using Build Query : ; Refined using Accidents within selected Polygons -RPU Statistics Request ("JP Farnborough")

120199443 24/05/2012 Time 1200 Vehicles 2 Casualties 1 Slight  
E:488349 N: 153740 First Road: A 331 Road Type Slip road  
Speed limit: 40 Junction Detail: Slip Road Give way or controlled A 3011  
Crossing: Control None Facilities: None within 50m Road surface Dry  
Daylight Fine without high winds  
Special Conditions at Site Road works Carriageway Hazards: Other object in carriageway  
Place accident reported: Elsewhere DfT Special Projects:

**Causation**

	Factor:	Participant:	Confidence:
1st:	Failed to look properly	Vehicle 2	Very Likely
2nd:			
3rd:			
4th:			
5th:			
6th:			

VEH 1 (CAR) TRAVELLING N ON THE A331 NORTHBOUND ONSLIP FROM A3011 LYNCHFORD ROAD HAD TO SLOW DOWN FOR FAST MOVING TRAFFIC ON THE A331. VEH 2 (CAR) FAILED TO SLOW IN TIME AND COLLIDED WITH THE REAR OF VEH 1.

Occurred on A311 AT JUNCTION WITH A3011 LYNCHFORD ROAD, FARNBOROUGH, HAMPSHIRE

Vehicle Reference 1 Car Stopping  
Vehicle movement from S to N No tow / articulation Leaving the main road  
On main carriageway No skidding, jack-knifing or overturning  
Location at impact Entering from slip road First impact Back Hit vehicle:  
Hit object in road None Off road: None  
Did not leave carr Age of Driver 36 Female  
Not hit and run  
Driver Postcode: GU124AZ VRM: HY12TYK Left hand drive: No

Casualty Reference: 1 Vehicle: 1 Age: 36 Female Driver/rider Severity: Slight  
Not a pupil Postcode GU124AZ  
Seatbelt Not Applicable Cycle helmet: Not a cyclist

Vehicle Reference 2 Car Going ahead other  
Vehicle movement from S to N No tow / articulation Leaving the main road  
On main carriageway No skidding, jack-knifing or overturning  
Location at impact Jct Approach First impact Front Hit vehicle:  
Hit object in road None Off road: None  
Did not leave carr Age of Driver 65 Male  
Not hit and run  
Driver Postcode: 1 VRM: RX51TYA Left hand drive: No

Accidents between dates 01/08/2009 and 31/07/2012 (36) months

**Selection:**

**Notes:**

Selected using Build Query : ; Refined using Accidents within selected Polygons -RPU Statistics Request ("JP Farnborough")

120204175 27/05/2012 Time 2015 Vehicles 1 Casualties 1 Slight  
E:486484 N: 150636 First Road: U Road Type Single carriageway  
Speed limit: 30 Junction Detail: Not within 20m of junction  
Crossing: Control None Facilities: None within 50m Road surface Dry  
Daylight Fine without high winds  
Special Conditions at Site None Carriageway Hazards: None  
Place accident reported: At scene DfT Special Projects:

**Causation**

	Factor:	Participant:	Confidence:
1st:	Loss of control	Vehicle 1	Very Likely
2nd:	Inexperienced or learner driver/rider	Vehicle 1	Very Likely
3rd:	Distraction outside vehicle	Vehicle 1	
4th:			
5th:			
6th:			

VEH 1 (M/CYCLE) TRAVELLING E ALONG VICTORIA ROAD WAVED AT FRIENDS CAUSING RIDER TO FALL FROM VEH.

Occurred on VICTORIA ROAD OUTSIDE NUMBER 116, ALDERSHOT, HAMPSHIRE

Vehicle Reference 1 Motorcycle 50cc and under Going ahead other  
Vehicle movement from W to E No tow / articulation Leaving the main road  
On main carriageway Skidded  
Location at impact Not at, or within 20M of Jct First impact Front Hit vehicle:  
Hit object in road None Off road: None  
Did not leave carr Age of Driver 16 Male  
Not hit and run Breath test Negative  
Driver Postcode: GU126NE VRM: R893XYD Left hand drive: No

Casualty Reference: 1 Vehicle: 1 Age: 16 Male Driver/rider Severity: Slight  
Not a pupil Postcode GU126NE  
Seatbelt Not Applicable Cycle helmet: Not a cyclist



Accidents between dates 01/08/2009 and 31/07/2012 (36) months

Selection:

Notes:

Selected using Build Query : ; Refined using Accidents within selected Polygons -RPU Statistics Request ("JP Farnborough")

120206341 29/05/2012 Time 0912 Vehicles 2 Casualties 1 Slight  
E:487670 N: 153616 First Road: A 3011 Road Type Single carriageway  
Speed limit: 30 Junction Detail: T & Stag Jct Give way or controlled Unclassified  
Crossing: Control None Facilities: None within 50m Road surface Dry  
Daylight Fine without high winds  
Special Conditions at Site None Carriageway Hazards: None  
Place accident reported: At scene DfT Special Projects:

Causation

	Factor:	Participant:	Confidence:
1st:	Failed to look properly	Vehicle 1	Very Likely
2nd:			
3rd:			
4th:			
5th:			
6th:			

VEH 1 (CAR) TRAVELLING W ALONG A3011 LYNCHFORD ROAD IN SLOW MOVING TRAFFIC TURNS WHEELS TO RIGHT INTO PEABODY ROAD ACROSS THE PATH OF VEH 2 (M/CYCLE) TRAVELLING IN THE SAME DIRECTION OVERTAKING VEH'S TO OFFSIDE AND COLLIDES.

Occurred on A3011 LYNCHFORD ROAD AT JUNCTION WITH PEABODY ROAD, FARNBOROUGH, HAMPSHIRE

Vehicle Reference 1 Car Turning right  
Vehicle movement from E to N No tow / articulation Leaving the main road  
On main carriageway No skidding, jack-knifing or overturning  
Location at impact Mid Junction - on roundabout or 1 First impact Offside Hit vehicle:  
Hit object in road None Off road: None  
Did not leave carr Age of Driver 31 Male  
Not hit and run Breath test Negative  
Driver Postcode: IG62PL VRM: EJ59UOO Left hand drive: No

Vehicle Reference 2 Motorcycle over 500cc Overtaking stat vehicle O/S  
Vehicle movement from E to W No tow / articulation Leaving the main road  
On main carriageway No skidding, jack-knifing or overturning  
Location at impact Mid Junction - on roundabout or 1 First impact Front Hit vehicle:  
Hit object in road None Off road: None  
Did not leave carr Age of Driver 46 Male  
Not hit and run Breath test Negative  
Driver Postcode: KT91XQ VRM: W767EGF Left hand drive: No

Casualty Reference: 1 Vehicle: 2 Age: 46 Male Driver/rider Severity: Slight  
Not a pupil Postcode KT91XQ  
Seatbelt Not Applicable Cycle helmet: Not a cyclist

Accidents between dates 01/08/2009 and 31/07/2012 (36) months

Selection:

Notes:

Selected using Build Query : ; Refined using Accidents within selected Polygons -RPU Statistics Request ("JP Farnborough")

120211050 01/06/2012 Time 1200 Vehicles 2 Casualties 1 Slight  
E:487209 N: 157376 First Road: A 325 Road Type Dual carriageway  
Speed limit: 40 Junction Detail: Roundabout Give way or controlled B 3272  
Crossing: Control None Facilities: None within 50m Road surface Dry  
Daylight Fine without high winds  
Special Conditions at Site None Carriageway Hazards: None  
Place accident reported: At scene DfT Special Projects:

Causation

	Factor:	Participant:	Confidence:
1st:	Failed to look properly	Vehicle 1	Very Likely
2nd:			
3rd:			
4th:			
5th:			
6th:			

VEH 1 (CAR) TRAVELLING S ALONG A325 FARNBOROUGH ROAD IN LANE 1 PULLED INTO LANE 2 CAUSING VEH 2 (M/CYCLE) TO SWERVE AND HIT THE OFFSIDE KERB.

Occurred on A325 FARNBOROUGH ROAD AT JUNCTION WITH B3272 HAWLEY LANE, FARNBOROUGH, HAMPSHIRE

Vehicle Reference 1 Car Changing lane to right  
Vehicle movement from N to S No tow / articulation Leaving the main road  
On main carriageway No skidding, jack-knifing or overturning  
Location at impact Jct Approach First impact Did not impact Hit vehicle:  
Hit object in road None Off road: None  
Did not leave carr Age of Driver 36 Female  
Not hit and run Breath test Negative  
Driver Postcode: GU249AS VRM: BJ57EFO Left hand drive: No

Vehicle Reference 2 Car Going ahead other  
Vehicle movement from N to S No tow / articulation Leaving the main road  
On main carriageway No skidding, jack-knifing or overturning  
Location at impact Jct Approach First impact Offside Hit vehicle:  
Hit object in road None Off road: Near / off crash barrier  
O/S onto cent res Age of Driver 17 Male  
Not hit and run Breath test Not requested  
Driver Postcode: GU249AS VRM: T391JEG Left hand drive: No

Casualty Reference: 1 Vehicle: 2 Age: 17 Male Driver/rider Severity: Slight  
Not a pupil Postcode GU249AS  
Seatbelt Not Applicable Cycle helmet: Not a cyclist

Accidents between dates 01/08/2009 and 31/07/2012 (36) months

**Selection:**

**Notes:**

Selected using Build Query : ; Refined using Accidents within selected Polygons -RPU Statistics Request ("JP Farnborough")

120211983 01/06/2012 Time 1900 Vehicles 2 Casualties 1 Serious  
E:487710 N: 149622 First Road: U Road Type Single carriageway  
Speed limit: 30 Junction Detail: T & Stag Jct Give way or controlled Unclassified  
Crossing: Control None Facilities: None within 50m Road surface Wet/Damp  
Daylight Raining without high winds  
Special Conditions at Site None Carriageway Hazards: None  
Place accident reported: At scene DfT Special Projects:

**Causation**

	Factor:	Participant:	Confidence:
1st:	Failed to judge other persons path or speed	Vehicle 1	Possible
2nd:	Failed to look properly	Vehicle 2	Possible
3rd:	Slippery road (due to weather)	Vehicle 1	
4th:			
5th:			
6th:			

VEH 2 (CAR) TRAV N ALONG WHYTE AVENUE HAD TO PULL OUT INTO TONGHAM ROAD IN ORDER TO SEE TRAFFIC DUE TO VEHICLES PARKED ON EITHER SIDE OF THE ROAD. VEH 1 (M/CYCLE) TRAV W ALONG TONGHAM ROAD THEN COLLIDED WITH THE OFFSIDE OF VEH 2.

Occurred on TONGHAM ROAD AT JUNCTION WITH WHYTE AVENUE, ALDERSHOT, HAMPSHIRE

Vehicle Reference 1 Motorcycle over 500cc Going ahead other  
Vehicle movement from E to W No tow / articulation Leaving the main road  
On main carriageway Skidded  
Location at impact Jct Approach First impact Front Hit vehicle:  
Hit object in road None Off road: None  
Did not leave carr Age of Driver 39 Male  
Not hit and run  
Driver Postcode: GU111NR VRM: HX54HUV Left hand drive: No

Casualty Reference: 1 Vehicle: 1 Age: 39 Male Driver/rider Severity: Serious  
Not a pupil Postcode GU111NR  
Seatbelt Not Applicable Cycle helmet: Not a cyclist

Vehicle Reference 2 Car Turning left  
Vehicle movement from S to W No tow / articulation Leaving the main road  
On main carriageway No skidding, jack-knifing or overturning  
Location at impact Jct Approach First impact Offside Hit vehicle:  
Hit object in road None Off road: None  
Did not leave carr Age of Driver 31 Female  
Not hit and run  
Driver Postcode: GU113SH VRM: N301UPF Left hand drive: No

Accidents between dates 01/08/2009 and 31/07/2012 (36) months

Selection:

Notes:

Selected using Build Query : ; Refined using Accidents within selected Polygons -RPU Statistics Request ("JP Farnborough")

120214190 03/06/2012 Time 1240 Vehicles 1 Casualties 1 Slight  
E:485698 N: 150490 First Road: U Road Type Single carriageway  
Speed limit: 30 Junction Detail: Crossroads Give way or controlled Unclassified  
Crossing: Control None Facilities: None within 50m Road surface Wet/Damp  
Daylight Fine without high winds  
Special Conditions at Site None Carriageway Hazards: None  
Place accident reported: At scene DfT Special Projects:

Causation

	Factor:	Participant:	Confidence:
1st:	Loss of control	Vehicle 1	Very Likely
2nd:	Slippery road (due to weather)	Vehicle 1	Very Likely
3rd:			
4th:			
5th:			
6th:			

VEH 1 (M/CYCLE) TRAVELLING SW ALONG QUEENS ROAD LOST CONTROL ON A SLIPPERY MANHOLE COVER CAUSING THE RIDER TO FALL.

Occurred on QUEENS ROAD AT JUNCTION WITH CAMBRIDGE ROAD, ALDERSHOT, HAMPSHIRE

Vehicle Reference 1 Car Going ahead other  
Vehicle movement from NE to SW No tow / articulation Leaving the main road  
On main carriageway Skidded  
Location at impact Jct Approach First impact Nearside Hit vehicle:  
Hit object in road None Off road: None  
Did not leave carr Age of Driver 41 Female  
Not hit and run Breath test Negative  
Driver Postcode: PO2 0RY VRM: K840NEJ Left hand drive: No

Casualty Reference: 1 Vehicle: 1 Age: 41 Female Driver/rider Severity: Slight  
Not a pupil Postcode PO2 0RY  
Seatbelt Not Applicable Cycle helmet: Not a cyclist

Accidents between dates 01/08/2009 and 31/07/2012 (36) months

Selection:

Notes:

Selected using Build Query : ; Refined using Accidents within selected Polygons -RPU Statistics Request ("JP Farnborough")

120218370 07/06/2012 Time 0850 Vehicles 1 Casualties 1 Slight  
E:485336 N: 150909 First Road: A 325 Road Type 1  
Speed limit: 30 Junction Detail: Roundabout Give way or controlled Unclassified  
Crossing: Control None Facilities: None within 50m Road surface Wet/Damp  
Daylight Fine without high winds  
Special Conditions at Site None Carriageway Hazards: None  
Place accident reported: At scene DfT Special Projects:

Causation

	Factor:	Participant:	Confidence:
1st:	Slippery road (due to weather)	Vehicle 1	Very Likely
2nd:			
3rd:			
4th:			
5th:			
6th:			

VEH 1 (M/CYCLE) TRAVELLING NE AROUND A325 FARNBOROUGH ROAD RBT WHEN VEH LOSES CONTROL CAUSING RIDER TO FALL FROM VEH.

Occurred on A325 FARNBOROUGH ROAD AT JUNCTION WITH WELLESLEY ROAD, ALDERSHOT, HAMPSHIRE

Vehicle Reference 1 Motorcycle 50cc and under Going ahead other  
Vehicle movement from SW to NE No tow / articulation Leaving the main road  
On main carriageway No skidding, jack-knifing or overturning  
Location at impact Mid Junction - on roundabout or 1 First impact Offside Hit vehicle:  
Hit object in road None Off road: None  
Did not leave carr Age of Driver 17 Male  
Not hit and run Breath test Negative  
Driver Postcode: PO108SJ VRM: LB02WGE Left hand drive: No

Casualty Reference: 1 Vehicle: 1 Age: 17 Male Driver/rider Severity: Slight  
Not a pupil Postcode PO108SJ  
Seatbelt Not Applicable Cycle helmet: Not a cyclist

Accidents between dates 01/08/2009 and 31/07/2012 (36) months

Selection:

Notes:

Selected using Build Query : ; Refined using Accidents within selected Polygons -RPU Statistics Request ("JP Farnborough")

120219355 07/06/2012 Time 2350 Vehicles 1 Casualties 1 Slight  
E:487105 N: 150220 First Road: A 323 Road Type Single carriageway  
Speed limit: 30 Junction Detail: T & Stag Jct Give way or controlled Unclassified  
Crossing: Control None Facilities: Central reservation Road surface Wet/Damp  
Darkness: street lights present and lit Raining with high winds  
Special Conditions at Site None Carriageway Hazards: None  
Place accident reported: At scene DfT Special Projects:

Causation

	Factor:	Participant:	Confidence:
1st:	Slippery road (due to weather)	Vehicle 1	Very Likely
2nd:	Impaired by alcohol	Casualty 1	Very Likely
3rd:	Careless/Reckless/In a hurry	Casualty 1	
4th:			
5th:			
6th:			

CAS 1 (PEDESTRIAN) HEAVILY IN DRINK STUMBLES AND FALLS INTO CARRIAGEWAY SW OUTSIDE NUMBER 314 ACROSS PATH OF VEH 1 (CAR) TRAVELLING SE ALONG A323 HIGH STREET. AT LOW SPEED FRONT OF VEH 1 MAKES CONTACT WITH CAS 1.

Occurred on A323 HIGH STREET AT JUNCTION WITH WATERLOO ROAD, ALDERSHOT, HAMPSHIRE

Vehicle Reference 1 Car Going ahead other  
Vehicle movement from NW to SE No tow / articulation Leaving the main road  
On main carriageway No skidding, jack-knifing or overturning  
Location at impact Jct Approach First impact Front Hit vehicle:  
Hit object in road None Off road: None  
Did not leave carr Age of Driver 23 Male  
Not hit and run Breath test Negative  
Driver Postcode: GU148LU VRM: AK51GOE Left hand drive: No

Casualty Reference: 1 Vehicle: 1 Age: 18 Female Pedestrian Severity: Slight  
Not a pupil Postcode GU11NS  
Seatbelt Not Applicable Cycle helmet: Not a cyclist  
In carr elsewhere SW bound  
Driver's nearside

Accidents between dates 01/08/2009 and 31/07/2012 (36) months

**Selection:**

**Notes:**

Selected using Build Query : ; Refined using Accidents within selected Polygons -RPU Statistics Request ("JP Farnborough")

120225596 11/06/2012 Time 1700 Vehicles 1 Casualties 1 Slight  
E:487405 N: 149294 First Road: U Road Type Single carriageway  
Speed limit: 30 Junction Detail: Not within 20m of junction  
Crossing: Control None Facilities: None within 50m Road surface Dry  
Daylight Fine without high winds  
Special Conditions at Site None Carriageway Hazards: None  
Place accident reported: Elsewhere DfT Special Projects:

**Causation**

	Factor:	Participant:	Confidence:
1st:	Crossed road masked by stationary veh	Casualty 1	Very Likely
2nd:			
3rd:			
4th:			
5th:			
6th:			

CAS 1 (PEDESTRIAN) TRAVELLING NE ACROSS THE AVENUE STEPPED OUT BETWEEN PARKED VEHS AND WAS CLIPPED BY THE NEARSIDE WING MIRROR OF VEH 1 (CAR) TRAVELLING NW ALONG THE AVENUE.  
Occurred on THE AVENUE OUTSIDE NUMBER 36, ALDERSHOT, HAMPSHIRE

Vehicle Reference 1 Car Going ahead other  
Vehicle movement from SE to NW No tow / articulation Leaving the main road  
On main carriageway No skidding, jack-knifing or overturning  
Location at impact Not at, or within 20M of Jct First impact Nearside Hit vehicle:  
Hit object in road None Off road: None  
Did not leave carr Age of Driver 25 Female  
Not hit and run Breath test Driver not contacted  
Driver Postcode: GU113SZ VRM: RE08ZDH Left hand drive: No

Casualty Reference: 1 Vehicle: 1 Age: 8 Female Pedestrian Severity: Slight  
Not a pupil Postcode GU124BJ  
Seatbelt Not Applicable Cycle helmet: Not a cyclist

In carr elsewhere NE bound

Driver's nearside masked

Accidents between dates 01/08/2009 and 31/07/2012 (36) months

**Selection:**

**Notes:**

Selected using Build Query : ; Refined using Accidents within selected Polygons -RPU Statistics Request ("JP Farnborough")

120227452 13/06/2012 Time 2230 Vehicles 2 Casualties 2 Slight  
E:484963 N: 150023 First Road: A 3008 Road Type Single carriageway  
Speed limit: 30 Junction Detail: T & Stag Jct Give way or controlled Unclassified  
Crossing: Control None Facilities: None within 50m Road surface Dry  
Darkness: street lights present and lit Fine without high winds  
Special Conditions at Site None Carriageway Hazards: None  
Place accident reported: At scene DfT Special Projects:

**Causation**

	Factor:	Participant:	Confidence:
1st:	Failed to look properly	Vehicle 2	Very Likely
2nd:	Emergency vehicle on call	Vehicle 2	Possible
3rd:			
4th:			
5th:			
6th:			

VEH 2 (POLICE CAR) TRAV W ALONG B3008 CRANMORE LANE ENTERS CRANMORE GARDENS TO TURN AROUND TO PURSUE A VEH TRAV AT SPEED. AS VEH 2 PULLS OUT ONTO B3008 AGAIN IT HITS VEH 1 (POLICE CAR) TRAV E PURSUING THE VEH AND GOING AROUND THE FRONT OF VEH 2.

Occurred on B3008 CRANMORE LANE AT JUNCTION WITH CRANMORE GARDENS, ALDERSHOT, HAMPSHIRE

Vehicle Reference 1 Car Overtaking stat vehicle O/S  
Vehicle movement from W to E No tow / articulation Leaving the main road  
On main carriageway No skidding, jack-knifing or overturning  
Location at impact Mid Junction - on roundabout or 1 First impact Nearside Hit vehicle:  
Hit object in road None Off road: None  
Did not leave carr Age of Driver 47 Male  
Not hit and run Breath test Negative  
Driver Postcode: GU147LF VRM: HX59BXJ Left hand drive: No

Vehicle Reference 2 Car Turning left  
Vehicle movement from N to E No tow / articulation Leaving the main road  
On main carriageway No skidding, jack-knifing or overturning  
Location at impact Mid Junction - on roundabout or 1 First impact Front Hit vehicle:  
Hit object in road None Off road: Telegraph / Electricity pole  
Nearside & rebounded Age of Driver 42 Male  
Not hit and run Breath test Negative  
Driver Postcode: GU147LF VRM: HX59DLY Left hand drive: No

Casualty Reference: 1 Vehicle: 2 Age: 42 Male Driver/rider Severity: Slight  
Not a pupil Postcode GU147LF  
Seatbelt Not Applicable Cycle helmet: Not a cyclist

Casualty Reference: 2 Vehicle: 2 Age: 31 Male Passenger Severity: Slight  
Not a pupil Postcode GU147LF  
Seatbelt Not Applicable Cycle helmet: Not a cyclist

Front seat



Accidents between dates 01/08/2009 and 31/07/2012 (36) months

**Selection:**

**Notes:**

Selected using Build Query : ; Refined using Accidents within selected Polygons -RPU Statistics Request ("JP Farnborough")

120229346 15/06/2012 Time 1230 Vehicles 1 Casualties 1 Slight  
E:486079 N: 157809 First Road: M 3 Road Type Dual carriageway  
Speed limit: 70 Junction Detail: Not within 20m of junction  
Crossing: Control None Facilities: None within 50m Road surface Dry  
Daylight Fine without high winds  
Special Conditions at Site None Carriageway Hazards: None  
Place accident reported: At scene DfT Special Projects:

**Causation**

	Factor:	Participant:	Confidence:
1st:	Loss of control	Vehicle 1	Very Likely
2nd:			
3rd:			
4th:			
5th:			
6th:			

VEH 1 (CAR) TRAVELLING NE ALONG M3 WHEN ANOTHER VEH CUTS IN FRONT CAUSING VEH 1 TO LOSE CONTROL AND LEAVE THE ROAD TO NEARSIDE COLLIDING WITH BARRER.

Occurred on M3 NORTHBOUND MARKER POST 53.2, FARNBOROUGH, HAMPSHIRE

Vehicle Reference 1 Car Going ahead other  
Vehicle movement from SW to NE No tow / articulation Leaving the main road  
On main carriageway Skidded  
Location at impact Not at, or within 20M of Jct First impact Front Hit vehicle:  
Hit object in road None Off road: Near / off crash barrier  
Nearside & rebounded Age of Driver 25 Female  
Not hit and run Breath test Negative  
Driver Postcode: BN133HH VRM: EY02CZW Left hand drive: No

Casualty Reference: 1 Vehicle: 1 Age: 25 Female Driver/rider Severity: Slight  
Not a pupil Postcode BN133HH  
Seatbelt Not Applicable Cycle helmet: Not a cyclist

Accidents between dates 01/08/2009 and 31/07/2012 (36) months

**Selection:**

**Notes:**

Selected using Build Query : ; Refined using Accidents within selected Polygons -RPU Statistics Request ("JP Farnborough")

120231029 16/06/2012 Time 1430 Vehicles 1 Casualties 1 Slight  
E:486676 N: 149329 First Road: U Road Type Single carriageway  
Speed limit: 30 Junction Detail: T & Stag Jct Give way or controlled Unclassified  
Crossing: Control None Facilities: None within 50m Road surface Dry  
Daylight Fine without high winds  
Special Conditions at Site None Carriageway Hazards: None  
Place accident reported: At scene DfT Special Projects:

**Causation**

	Factor:	Participant:	Confidence:
1st:	Failed to look properly	Casualty 1	Very Likely
2nd:			
3rd:			
4th:			
5th:			
6th:			

CAS 1 (PEDESTRIAN) RAN E ACROSS OLD BRICKFIELD ROAD AFTER A FOOTBALL AND RAN INTO PATH OF VEH 1 (CAR) TRAVELLING S ALONG OLD BRICKFIELD ROAD COLLIDING WITH THE FRONT OFFSIDE AND BEING KNOCKED BACK ONTO THE PAVEMENT.

Occurred on OLD BRICKFIELD ROAD AT JUNCTION WITH BRINDLE CLOSE, ALDERSHOT, HAMPSHIRE

Vehicle Reference 1 Car Stopping  
Vehicle movement from N to S No tow / articulation Leaving the main road  
On main carriageway No skidding, jack-knifing or overturning  
Location at impact Cleared junction or waiting/parke First impact Offside Hit vehicle:  
Hit object in road None Off road: None  
Did not leave carr Age of Driver 44 Female  
Not hit and run Breath test Negative  
Driver Postcode: GU144PD VRM: P939ARU Left hand drive: No

Casualty Reference: 1 Vehicle: 1 Age: 7 Male Pedestrian Severity: Slight  
Not a pupil Postcode GU113JE  
Seatbelt Not Applicable Cycle helmet: Not a cyclist  
In carr elsewhere E bound  
Driver's offside

Accidents between dates 01/08/2009 and 31/07/2012 (36) months

Selection:

Notes:

Selected using Build Query : ; Refined using Accidents within selected Polygons -RPU Statistics Request ("JP Farnborough")

120237191 21/06/2012 Time 0835 Vehicles 2 Casualties 1 Slight  
E:486303 N: 150093 First Road: B 3007 Road Type 1  
Speed limit: 30 Junction Detail: Mini roundabout Give way or controlled Unclassified  
Crossing: Control None Facilities: None within 50m Road surface Wet/Damp  
Daylight Fine without high winds  
Special Conditions at Site None Carriageway Hazards: None  
Place accident reported: At scene DfT Special Projects:

Causation

	Factor:	Participant:	Confidence:
1st:	Defective brakes	Vehicle 2	Possible
2nd:	Failed to judge other persons path or speed	Vehicle 2	Possible
3rd:			
4th:			
5th:			
6th:			

VEH 2 (CAR) TRAVELLING S ALONG GROSVENOR ROAD, FAILS TO GIVE WAY AND ENTERS RBT ACROSS THE PATH OF VEH 1 (CAR) TRAVELLING E AROUND RBT AFTER ENTERING FROM B3007 EGGAR'S HILL AND COLLIDES. VEH 2 FAILS TO STOP.

Occurred on B3007 EGGAR'S HILL AT JUNCTION WITH GROSVENOR ROAD, ALDERSHOT, HAMPSHIRE

Vehicle Reference 1 Car Turning right  
Vehicle movement from S to E No tow / articulation Leaving the main road  
On main carriageway No skidding, jack-knifing or overturning  
Location at impact Mid Junction - on roundabout or 1 First impact Nearside Hit vehicle:  
Hit object in road None Off road: None  
Did not leave carr Age of Driver 21 Female  
Not hit and run Breath test Not requested  
Driver Postcode: GU99EF VRM: HY03SFN Left hand drive: No

Casualty Reference: 1 Vehicle: 1 Age: 21 Female Driver/rider Severity: Slight  
Not a pupil Postcode GU99EF  
Seatbelt Not Applicable Cycle helmet: Not a cyclist

Vehicle Reference 2 Car Going ahead other  
Vehicle movement from N to S No tow / articulation Leaving the main road  
On main carriageway No skidding, jack-knifing or overturning  
Location at impact Mid Junction - on roundabout or 1 First impact Front Hit vehicle:  
Hit object in road None Off road: None  
Did not leave carr Age of Driver 40 Male  
Hit and run Breath test Driver not contacted  
Driver Postcode: 1 VRM: Left hand drive: No

Accidents between dates 01/08/2009 and 31/07/2012 (36) months

**Selection:**

**Notes:**

Selected using Build Query : ; Refined using Accidents within selected Polygons -RPU Statistics Request ("JP Farnborough")

120237986 21/06/2012 Time 1726 Vehicles 2 Casualties 1 Slight  
E:487232 N: 149108 First Road: U Road Type Single carriageway  
Speed limit: 30 Junction Detail: Not within 20m of junction  
Crossing: Control None Facilities: None within 50m Road surface Dry  
Daylight Fine without high winds  
Special Conditions at Site None Carriageway Hazards: None  
Place accident reported: At scene DfT Special Projects:

**Causation**

	Factor:	Participant:	Confidence:
1st:	Exceeding speed limit	Vehicle 1	Very Likely
2nd:	Failed to look properly	Vehicle 2	Very Likely
3rd:	Stationary or parked vehicle	Vehicle 1	Very Likely
4th:	Stationary or parked vehicle	Vehicle 2	Very Likely
5th:			
6th:			

VEH 1 (CAR) TRAVELLING NW ALONG GLOUCESTER ROAD AT SPEED FAILS TO STOP AND COLLIDES WITH VEH 2 (CAR) TRAVELLING IN THE OPPOSITE DIRECTION MOVING AWAY FROM A PARKED POSITION.

Occurred on GLOUCESTER ROAD OUTSIDE NUMBER 52, ALDERSHOT, HAMPSHIRE

Vehicle Reference 1 Car Going ahead other  
Vehicle movement from SE to NW No tow / articulation Leaving the main road  
On main carriageway No skidding, jack-knifing or overturning  
Location at impact Not at, or within 20M of Jct First impact Nearside Hit vehicle:  
Hit object in road None Off road: None  
Did not leave carr Age of Driver 42 Male  
Not hit and run Breath test Negative  
Driver Postcode: GU104SE VRM: S18OND Left hand drive: No

Vehicle Reference 2 Car Starting  
Vehicle movement from NW to SE No tow / articulation Leaving the main road  
On main carriageway No skidding, jack-knifing or overturning  
Location at impact Not at, or within 20M of Jct First impact Nearside Hit vehicle:  
Hit object in road None Off road: None  
Did not leave carr Age of Driver 21 Male  
Not hit and run Breath test Negative  
Driver Postcode: RG198QN VRM: FB02SYW Left hand drive: No

Casualty Reference: 1 Vehicle: 2 Age: 18 Female Passenger Severity: Slight  
Not a pupil Postcode GU113SB  
Seatbelt Not Applicable Cycle helmet: Not a cyclist  
Front seat

Accidents between dates 01/08/2009 and 31/07/2012 (36) months

Selection:

Notes:

Selected using Build Query : ; Refined using Accidents within selected Polygons -RPU Statistics Request ("JP Farnborough")

120238723 22/06/2012 Time 0820 Vehicles 2 Casualties 1 Slight  
E:486903 N: 149195 First Road: U Road Type Single carriageway  
Speed limit: 30 Junction Detail: Roundabout Automatic traffic signal A 3208  
Crossing: Control None Facilities: None within 50m Road surface Dry  
Daylight Fine without high winds  
Special Conditions at Site Road works Carriageway Hazards: None  
Place accident reported: At scene DfT Special Projects:

Causation

	Factor:	Participant:	Confidence:
1st:	Following too close	Vehicle 2	Possible
2nd:			
3rd:			
4th:			
5th:			
6th:			

VEH 2 (CAR) TRAVELLING E ALONG BOXALLS LANE, FAILS TO RESPOND IN TIME AND COLLIDES WITH REAR OF VEH 1 (CAR) STATIONARY AT TEMPORARY TRAFFIC LIGHT AT RBT WITH LOWER FARNHAM ROAD.

Occurred on A3208 LOWER FARNHAM ROAD AT JUNCTION WITH BOXALLS LANE, ALDERSHOT, HAMPSHIRE

Vehicle Reference 1 Car Stopping  
Vehicle movement from W to E No tow / articulation Leaving the main road  
On main carriageway No skidding, jack-knifing or overturning  
Location at impact Mid Junction - on roundabout or 1 First impact Back Hit vehicle:  
Hit object in road None Off road: None  
Did not leave carr Age of Driver 19 Female  
Not hit and run Breath test Negative  
Driver Postcode: RG45AH VRM: RL03NCD Left hand drive: No

Casualty Reference: 1 Vehicle: 1 Age: 19 Female Driver/rider Severity: Slight  
Not a pupil Postcode RG45AH  
Seatbelt Not Applicable Cycle helmet: Not a cyclist

Vehicle Reference 2 Car Stopping  
Vehicle movement from W to E No tow / articulation Leaving the main road  
On main carriageway No skidding, jack-knifing or overturning  
Location at impact Mid Junction - on roundabout or 1 First impact Front Hit vehicle:  
Hit object in road None Off road: None  
Did not leave carr Age of Driver 57 Female  
Not hit and run Breath test Negative  
Driver Postcode: GU113QJ VRM: KM02OKC Left hand drive: No

Accidents between dates 01/08/2009 and 31/07/2012 (36) months

Selection:

Notes:

Selected using Build Query : ; Refined using Accidents within selected Polygons -RPU Statistics Request ("JP Farnborough")

120246840 27/06/2012 Time 0950 Vehicles 2 Casualties 2 Slight  
E:486168 N: 152110 First Road: U Road Type Single carriageway  
Speed limit: 40 Junction Detail: Slip Road Give way or controlled A 325  
Crossing: Control None Facilities: None within 50m Road surface Dry  
Daylight Fine without high winds  
Special Conditions at Site None Carriageway Hazards: None  
Place accident reported: At scene DfT Special Projects:

Causation

	Factor:	Participant:	Confidence:
1st:	Failed to look properly	Vehicle 2	Very Likely
2nd:			
3rd:			
4th:			
5th:			
6th:			

VEH 2 (CAR) TRAVELLING S ALONG A325 FARNBOROUGH ROAD SLIP ROAD FAILS TO SEE AND TURNS RIGHT INTO ALISONS ROAD ACROSS THE PATH OF VEH 1 (VAN) TRAVELLING SE ALONG ALISONS ROAD AND COLLIDES.

Occurred on ALISONS ROAD AT JUNCTION WITH A325 FARNBOROUGH ROAD SOUTHBOUND OFF SLIP, ALDERSHOT, HAMPSHIRE

Vehicle Reference 1 Van or Goods 3.5 tonnes mgw and under Going ahead other  
Vehicle movement from NW to SE No tow / articulation Leaving the main road  
On main carriageway No skidding, jack-knifing or overturning  
Location at impact Mid Junction - on roundabout or 1 First impact Front Hit vehicle:  
Hit object in road None Off road: None  
Did not leave carr Age of Driver 22 Female  
Not hit and run  
Driver Postcode: GU124EH VRM: DV60YRA Left hand drive: No

Casualty Reference: 1 Vehicle: 1 Age: 22 Female Driver/rider Severity: Slight  
Not a pupil Postcode GU124EH  
Seatbelt Not Applicable Cycle helmet: Not a cyclist

Vehicle Reference 2 Car Turning right  
Vehicle movement from N to NW No tow / articulation Leaving the main road  
On main carriageway No skidding, jack-knifing or overturning  
Location at impact Mid Junction - on roundabout or 1 First impact Offside Hit vehicle:  
Hit object in road None Off road: None  
Did not leave carr Age of Driver 31 Male  
Not hit and run  
Driver Postcode: GU148QL VRM: FE60OBF Left hand drive: No

Casualty Reference: 2 Vehicle: 2 Age: 31 Male Driver/rider Severity: Slight  
Not a pupil Postcode GU148QL  
Seatbelt Not Applicable Cycle helmet: Not a cyclist

Accidents between dates 01/08/2009 and 31/07/2012 (36) months

Selection:

Notes:

Selected using Build Query : ; Refined using Accidents within selected Polygons -RPU Statistics Request ("JP Farnborough")

120250910 29/06/2012 Time 2350 Vehicles 2 Casualties 1 Slight  
E:487868 N: 154914 First Road: U Road Type Single carriageway  
Speed limit: 30 Junction Detail: T & Stag Jct Give way or controlled Unclassified  
Crossing: Control None Facilities: None within 50m Road surface Dry  
Darkness: no street lighting Fine without high winds  
Special Conditions at Site None Carriageway Hazards: None  
Place accident reported: At scene DfT Special Projects:

Causation

	Factor:	Participant:	Confidence:
1st:	Failed to look properly	Vehicle 2	Very Likely
2nd:	Cyclist wearing dark clothing at night	Vehicle 2	Very Likely
3rd:	Not displaying lights at night or in poor visibility	Vehicle 2	
4th:			
5th:			
6th:			

VEH 2 (P/CYCLE) TRAVELLING NW ACROSS MANOR ROAD CROSSED WITHOUT LOOKING IN FRONT OF VEH 1 (CAR) TRAVELLING NW ALONG SYCAMORE ROAD AND TURNING RIGHT INTO MANOR ROAD. VEH 2 DID NOT HAVE LIGHTS OR REFLECTORS ON VEH.

Occurred on MANOR ROAD AT JUNCTION WITH SYCAMORE ROAD, FARNBOROUGH, HAMPSHIRE

Vehicle Reference 1 Car Turning right  
Vehicle movement from SE to N No tow / articulation Leaving the main road  
On main carriageway No skidding, jack-knifing or overturning  
Location at impact Mid Junction - on roundabout or 1 First impact Front Hit vehicle:  
Hit object in road None Off road: None  
Did not leave carr Age of Driver 48 Male  
Not hit and run Breath test Negative  
Driver Postcode: GU147EE VRM: R8MPY Left hand drive: No

Vehicle Reference 2 Pedal Cycle Going ahead other  
Vehicle movement from SE to NW No tow / articulation Leaving the main road  
On main carriageway No skidding, jack-knifing or overturning  
Location at impact Jct Approach First impact Front Hit vehicle:  
Hit object in road None Off road: None  
Did not leave carr Age of Driver 18 Male  
Not hit and run Breath test Not applicable  
Driver Postcode: GU146NR VRM: Left hand drive: No

Casualty Reference: 1 Vehicle: 2 Age: 18 Male Driver/rider Severity: Slight  
Not a pupil Postcode GU146NR  
Seatbelt Not Applicable Cycle helmet: Not known

Accidents between dates 01/08/2009 and 31/07/2012 (36) months

**Selection:**

**Notes:**

Selected using Build Query : ; Refined using Accidents within selected Polygons -RPU Statistics Request ("JP Farnborough")

120251170 28/06/2012 Time 1800 Vehicles 2 Casualties 1 Slight  
E:487826 N: 156027 First Road: U Road Type Single carriageway  
Speed limit: 30 Junction Detail: Pri Drive Give way or controlled Unclassified  
Crossing: Control None Facilities: None within 50m Road surface Dry  
Daylight Fine without high winds  
Special Conditions at Site None Carriageway Hazards: None  
Place accident reported: Elsewhere DfT Special Projects:

**Causation**

	Factor:	Participant:	Confidence:
1st:	Distraction in vehicle	Vehicle 2	Very Likely
2nd:	Failed to signal/Misleading signal	Vehicle 2	Very Likely
3rd:	Inexperienced or learner driver/rider	Vehicle 1	
4th:			
5th:			
6th:			

VEH 2 (CAR) REVERSING W OUT OF NUMBER 100 ONTO RECTORY ROAD ENTERED PATH OF VEH 1 (M/CYCLE) TRAVELLING S ALONG RECTORY ROAD CAUSING COLLISION.

Occurred on RECTORY ROAD AT JUNCTION WITH NUMBER 100, FARNBOROUGH, HAMPSHIRE

Vehicle Reference 1 Motor Cycle over 50 cc and up to 125cc Going ahead other  
Vehicle movement from N to S No tow / articulation Leaving the main road  
On main carriageway Skidded  
Location at impact Mid Junction - on roundabout or 1 First impact Front Hit vehicle:  
Hit object in road None Off road: None  
Did not leave carr Age of Driver 16 Male  
Not hit and run Breath test Driver not contacted  
Driver Postcode: GU166NU VRM: RX12JNK Left hand drive: No

Casualty Reference: 1 Vehicle: 1 Age: 16 Male Driver/rider Severity: Slight  
Not a pupil Postcode GU166NU  
Seatbelt Not Applicable Cycle helmet: Not a cyclist

Vehicle Reference 2 Car Reversing  
Vehicle movement from E to W No tow / articulation Leaving the main road  
On main carriageway No skidding, jack-knifing or overturning  
Location at impact Mid Junction - on roundabout or 1 First impact Back Hit vehicle:  
Hit object in road None Off road: None  
Did not leave carr Age of Driver 37 Male  
Not hit and run Breath test Driver not contacted  
Driver Postcode: GU213QN VRM: R245PMJ Left hand drive: No



Accidents between dates 01/08/2009 and 31/07/2012 (36) months

**Selection:**

**Notes:**

Selected using Build Query : ; Refined using Accidents within selected Polygons -RPU Statistics Request ("JP Farnborough")

120252632 01/07/2012 Time 0530 Vehicles 2 Casualties 1 Slight  
E:487412 N: 149488 First Road: B 3208 Road Type Single carriageway  
Speed limit: 30 Junction Detail: Not within 20m of junction  
Crossing: Control None Facilities: None within 50m Road surface Dry  
Daylight Fine without high winds  
Special Conditions at Site None Carriageway Hazards: None  
Place accident reported: At scene DfT Special Projects:

**Causation**

	Factor:	Participant:	Confidence:
1st:	Dazzling sun	Vehicle 1	Possible
2nd:			
3rd:			
4th:			
5th:			
6th:			

VEH 1 (CAR) TRAVELLING NE ALONG B3208 LOWER FARNHAM ROAD WHEN VEH COLLIDED WITH REAR VEH 2 (VAN) WHICH WAS PARKED AGAINST NORTH KERB OF B3208 LOWER FARNHAM ROAD.  
Occurred on B3208 LOWER FARNHAM ROAD OUTSIDE NUMBER 166, ALDERSHOT, HAMPSHIRE

Vehicle Reference 1 Car Going ahead other  
Vehicle movement from SW to NE No tow / articulation Leaving the main road  
On main carriageway No skidding, jack-knifing or overturning  
Location at impact Not at, or within 20M of Jct First impact Front Hit vehicle:  
Hit object in road None Off road: None  
Did not leave carr Age of Driver 59 Female  
Not hit and run Breath test Negative  
Driver Postcode: GU113RP VRM: LG07GEU Left hand drive: No

Casualty Reference: 1 Vehicle: 1 Age: 59 Female Driver/rider Severity: Slight  
Not a pupil Postcode GU113RP  
Seatbelt Not Applicable Cycle helmet: Not a cyclist

Vehicle Reference 2 Van or Goods 3.5 tonnes mgw and under Parked  
Vehicle movement from Park to Parked No tow / articulation Leaving the main road  
On main carriageway No skidding, jack-knifing or overturning  
Location at impact Not at, or within 20M of Jct First impact Back Hit vehicle:  
Hit object in road None Off road: None  
Did not leave carr Age of Driver 67 Male  
Not hit and run Breath test Not requested  
Driver Postcode: GU124EL VRM: WX53FDY Left hand drive: No

Accidents between dates 01/08/2009 and 31/07/2012 (36) months

**Selection:**

**Notes:**

Selected using Build Query : ; Refined using Accidents within selected Polygons -RPU Statistics Request ("JP Farnborough")

120258484 05/07/2012 Time 1545 Vehicles 1 Casualties 1 Serious  
E:487103 N: 154840 First Road: A 325 Road Type Dual carriageway  
Speed limit: 30 Junction Detail: Not within 20m of junction  
Crossing: Control None Facilities: None within 50m Road surface Dry  
Daylight Fine without high winds  
Special Conditions at Site None Carriageway Hazards: None  
Place accident reported: At scene DfT Special Projects:

**Causation**

	Factor:	Participant:	Confidence:
1st:	Failed to look properly	Vehicle 1	Very Likely
2nd:	Loss of control	Vehicle 1	Very Likely
3rd:	Distraction outside vehicle	Vehicle 1	
4th:			
5th:			
6th:			

VEH 1 (M/CYCLE) TRAVELLING S ALONG A325 FARNBOROUGH ROAD WHEN RIDER LOOKS DOWN, LOSES CONTROL OF VEH, CLIPPED KERB CAUSING RIDER TO FALL OFF.

Occurred on A325 FARNBOUROUGH ROAD OUTSIDE FARNBOROUGH COLLEGE OF TECHNOLOGY, FARNBOROUGH, HAMPSHIRE

Vehicle Reference 1 Motorcycle 50cc and under Going ahead other  
Vehicle movement from N to S No tow / articulation Leaving the main road  
On main carriageway No skidding, jack-knifing or overturning  
Location at impact Not at, or within 20M of Jct First impact Did not impact Hit vehicle:  
Hit object in road None Off road: None  
Did not leave carr Age of Driver 18 Female  
Not hit and run Breath test Negative  
Driver Postcode: GU113LE VRM: OV02WBE Left hand drive: No

Casualty Reference: 1 Vehicle: 1 Age: 18 Female Driver/rider Severity: Serious  
Not a pupil Postcode GU113LE  
Seatbelt Not Applicable Cycle helmet: Not a cyclist

Accidents between dates 01/08/2009 and 31/07/2012 (36) months

Selection:

Notes:

Selected using Build Query : ; Refined using Accidents within selected Polygons -RPU Statistics Request ("JP Farnborough")

120260169 06/07/2012 Time 1635 Vehicles 2 Casualties 1 Slight  
E:486295 N: 150092 First Road: B 3007 Road Type 1  
Speed limit: 30 Junction Detail: Mini roundabout Give way or controlled Unclassified  
Crossing: Control None Facilities: None within 50m Road surface Wet/Damp  
Daylight Fine without high winds  
Special Conditions at Site None Carriageway Hazards: None  
Place accident reported: At scene DfT Special Projects:

Causation

	Factor:	Participant:	Confidence:
1st:	Loss of control	Vehicle 2	Very Likely
2nd:	Disobeyed Give Way or Stop sign or markings	Vehicle 2	Very Likely
3rd:			
4th:			
5th:			
6th:			

VEH 2 (P/CYCLE) TRAVELLING SE ALONG CHURCH LANE WEST ENTERS RBT AND COLLIDES WITH VEH 1 (CAR) TRAVELLING N ALONG B3007 EGGARS HILL RBT AND TURNING RIGHT ONTO CHURCH LANE EAST.  
Occurred on B3007 EGGARS HILL AT JUNCTION WITH CHURCH LANE WEST, ALDERSHOT, HAMPSHIRE

Vehicle Reference 1 Car Turning right  
Vehicle movement from S to E No tow / articulation Leaving the main road  
On main carriageway No skidding, jack-knifing or overturning  
Location at impact Mid Junction - on roundabout or 1 First impact Nearside Hit vehicle:  
Hit object in road None Off road: None  
Did not leave carr Age of Driver 42 Male  
Not hit and run Breath test Not requested  
Driver Postcode: GU113FQ VRM: S360CJK Left hand drive: No

Vehicle Reference 2 Pedal Cycle Starting  
Vehicle movement from NW to E No tow / articulation Leaving the main road  
On main carriageway No skidding, jack-knifing or overturning  
Location at impact Mid Junction - on roundabout or 1 First impact Front Hit vehicle:  
Hit object in road None Off road: None  
Did not leave carr Age of Driver 66 Female  
Not hit and run Breath test Not requested  
Driver Postcode: GU113SS VRM: Left hand drive: No

Casualty Reference: 1 Vehicle: 2 Age: 66 Female Driver/rider Severity: Slight  
Not a pupil Postcode GU113SS  
Seatbelt Not Applicable Cycle helmet: No

Accidents between dates 01/08/2009 and 31/07/2012 (36) months

**Selection:**

**Notes:**

Selected using Build Query : ; Refined using Accidents within selected Polygons -RPU Statistics Request ("JP Farnborough")

120266613 11/07/2012 Time 0900 Vehicles 1 Casualties 1 Slight  
E:487472 N: 157548 First Road: A 331 Road Type 1  
Speed limit: 60 Junction Detail: Roundabout Give way or controlled Unclassified  
Crossing: Control None Facilities: None within 50m Road surface Dry  
Daylight Fine without high winds  
Special Conditions at Site None Carriageway Hazards: None  
Place accident reported: At scene DfT Special Projects:

**Causation**

	Factor:	Participant:	Confidence:
1st:	Loss of control	Vehicle 1	Possible
2nd:	Distraction in vehicle	Vehicle 1	Possible
3rd:			
4th:			
5th:			
6th:			

VEH 1 (CAR) TRAVELLING S AROUND A331 BLACKWATER VALLEY RELIEF ROAD RBT WHEN PASSENGER DOOR OPENED DISTRACTING DRIVER. VEH 1 LOST CONTROL AND LEFT ROAD TO NEARSIDE COLLIDING WITH BARRIER.

Occurred on A331 BLACKWATER VALLEY RELIEF ROAD AT JUNCTION WITH FRIMLEY HIGH STREET, FARNBOROUGH, HAMPSHIRE

Vehicle Reference 1 Car Going ahead other  
Vehicle movement from N to S No tow / articulation Leaving the main road  
On main carriageway No skidding, jack-knifing or overturning  
Location at impact Mid Junction - on roundabout or 1 First impact Nearside Hit vehicle:  
Hit object in road None Off road: Near / off crash barrier  
Nearside Age of Driver 60 Male  
Not hit and run Breath test Negative  
Driver Postcode: GU153JR VRM: KU09RNO Left hand drive: No

Casualty Reference: 1 Vehicle: 1 Age: 60 Male Driver/rider Severity: Slight  
Not a pupil Postcode GU153JR  
Seatbelt Not Applicable Cycle helmet: Not a cyclist

Accidents between dates 01/08/2009 and 31/07/2012 (36) months

Selection:

Notes:

Selected using Build Query : ; Refined using Accidents within selected Polygons -RPU Statistics Request ("JP Farnborough")

120268022 12/07/2012 Time 0936 Vehicles 3 Casualties 1 Slight  
E:486390 N: 151974 First Road: U Road Type Dual carriageway  
Speed limit: 30 Junction Detail: Pri Drive Give way or controlled Unclassified  
Crossing: Control None Facilities: None within 50m Road surface Dry  
Daylight Fine without high winds  
Special Conditions at Site None Carriageway Hazards: None  
Place accident reported: At scene DfT Special Projects:

Causation

	Factor:	Participant:	Confidence:
1st:	Failed to judge other persons path or speed	Vehicle 1	Possible
2nd:			
3rd:			
4th:			
5th:			
6th:			

VEH 1 (CAR) TRAVELLING SE ALONG ALISONS ROAD FAILED TO SEE STATIC VEHS IN FRONT WAITING TO TURN RIGHT INTO NORMANY BARRACKS AND COLLIDED WITH REAR OF VEH 2 (CAR). VEH 2 WAS PUSHED INTO REAR OF VEH 3 (CAR).

Occurred on ALISONS ROAD AT JUNCTION WITH NORMANDY BARRACKS, ALDERSHOT, HAMPSHIRE

Vehicle Reference 1 Car Going ahead other  
Vehicle movement from NW to SE No tow / articulation Leaving the main road  
On main carriageway No skidding, jack-knifing or overturning  
Location at impact Jct Approach First impact Front Hit vehicle:  
Hit object in road None Off road: None  
Did not leave carr Age of Driver 40 Male  
Not hit and run Breath test Negative  
Driver Postcode: GU148SW VRM: R290YTU Left hand drive: No

Vehicle Reference 2 Car Waiting to turn right  
Vehicle movement from NW to SE No tow / articulation Leaving the main road  
On main carriageway No skidding, jack-knifing or overturning  
Location at impact Jct Approach First impact Back Hit vehicle:  
Hit object in road None Off road: None  
Did not leave carr Age of Driver 35 Male  
Not hit and run Breath test Negative  
Driver Postcode: GU513US VRM: EY51YCK Left hand drive: No

Casualty Reference: 1 Vehicle: 2 Age: 35 Male Driver/rider Severity: Slight  
Not a pupil Postcode GU513US  
Seatbelt Not Applicable Cycle helmet: Not a cyclist

Accidents between dates 01/08/2009 and 31/07/2012 (36) months

Selection:

Notes:

Selected using Build Query : ; Refined using Accidents within  
selected Polygons -RPU Statistics Request ("JP Farnborough")

Vehicle Reference	3	Car		Waiting to turn right
Vehicle movement from	NW	to	SE	No tow / articulation
				Leaving the main road
On main carriageway				No skidding, jack-knifing or overturning
Location at impact	Jct Approach			First impact
				Back
Hit object in road	None			Off road:
				None
Did not leave carr				Age of Driver
				35
Not hit and run		Breath test	Negative	Female
Driver Postcode:	RG278JH	VRM:	EX11NEO	Left hand drive: No

Accidents between dates 01/08/2009 and 31/07/2012 (36) months

Selection:

Notes:

Selected using Build Query : ; Refined using Accidents within selected Polygons -RPU Statistics Request ("JP Farnborough")

120268514 12/07/2012 Time 1445 Vehicles 2 Casualties 1 Slight  
E:487365 N: 157463 First Road: A 331 Road Type 1  
Speed limit: 40 Junction Detail: Roundabout Give way or controlled A 331  
Crossing: Control None Facilities: None within 50m Road surface Wet/Damp  
Daylight Raining without high winds  
Special Conditions at Site None Carriageway Hazards: None  
Place accident reported: At scene DfT Special Projects:

Causation

	Factor:	Participant:	Confidence:
1st:	Failed to judge other persons path or speed	Vehicle 1	Possible
2nd:	Nervous/Uncertain/Panic	Vehicle 1	Possible
3rd:			
4th:			
5th:			
6th:			

VEH 1 (TAXI) TRAVELLING SW AROUND A331 FARNBOROUGH GATE RBT DECIDES TO CONTINUE AROUND RBT AS DRIVER IS LOST, CAUSING FOLLOWING VEH 2 (VAN) TO COLLIDE WITH VEH 1.  
Occurred on A331 BLACKWATER VALLEY RELIEF ROAD AT JUNCTION WITH A331 FARNBOROUGH GATE ROAD, FARNBOROUGH, HAMPSHIRE

Vehicle Reference 1 Taxi/Private hire car Going ahead right bend  
Vehicle movement from NE to NW No tow / articulation Leaving the main road  
On main carriageway No skidding, jack-knifing or overturning  
Location at impact Mid Junction - on roundabout or 1 First impact Offside Hit vehicle:  
Hit object in road None Off road: None  
Did not leave carr Age of Driver 58 Male  
Not hit and run Breath test Not requested  
Driver Postcode: TW178QH VRM: SG58NCD Left hand drive: No

Casualty Reference: 1 Vehicle: 1 Age: 58 Male Driver/rider Severity: Slight  
Not a pupil Postcode TW178QH  
Seatbelt Not Applicable Cycle helmet: Not a cyclist

Vehicle Reference 2 Van or Goods 3.5 tonnes mgw and under Going ahead other  
Vehicle movement from NE to SW No tow / articulation Leaving the main road  
On main carriageway No skidding, jack-knifing or overturning  
Location at impact Mid Junction - on roundabout or 1 First impact Front Hit vehicle:  
Hit object in road None Off road: None  
Did not leave carr Age of Driver 37 Male  
Not hit and run Breath test Not requested  
Driver Postcode: GU11NU VRM: LF58YVG Left hand drive: No

Accidents between dates 01/08/2009 and 31/07/2012 (36) months

**Selection:**

**Notes:**

Selected using Build Query : ; Refined using Accidents within selected Polygons -RPU Statistics Request ("JP Farnborough")

120269227 13/07/2012 Time 0810 Vehicles 2 Casualties 2 Slight  
E:486287 N: 152371 First Road: A 325 Road Type Dual carriageway  
Speed limit: 40 Junction Detail: Not within 20m of junction  
Crossing: Control None Facilities: None within 50m Road surface Dry  
Daylight Fine without high winds  
Special Conditions at Site None Carriageway Hazards: None  
Place accident reported: At scene DfT Special Projects:

**Causation**

	Factor:	Participant:	Confidence:
1st:	Swerved	Vehicle 1	Very Likely
2nd:			
3rd:			
4th:			
5th:			
6th:			

VEH 1 (CAR) TRAVELLING SW ALONG A325 FARNBOROUGH ROAD SWERVED TO AVOID A VEH IN FRONT AND COLLIDED WITH VEH 2 (CAR) ALSO TRAVELLIGN SW ALONG A325 FARNBOROUGH ROAD.

Occurred on A325 FARNBOROUGH ROAD 106 METRES NORTH OF ALISONS ROAD, FARNBOROUGH, HAMPSHIRE

Vehicle Reference 1 Car Going ahead other  
Vehicle movement from NE to SW No tow / articulation Leaving the main road  
On main carriageway No skidding, jack-knifing or overturning  
Location at impact Not at, or within 20M of Jct First impact Back Hit vehicle:  
Hit object in road None Off road: None  
Did not leave carr Age of Driver 42 Male  
Not hit and run Breath test Negative  
Driver Postcode: GU149EB VRM: BP03ZYZ Left hand drive: No

Casualty Reference: 1 Vehicle: 1 Age: 41 Female Passenger Severity: Slight  
Not a pupil Postcode GU149EB  
Seatbelt Not Applicable Cycle helmet: Not a cyclist

**Front seat**

Vehicle Reference 2 Car Going ahead other  
Vehicle movement from NE to SW No tow / articulation Leaving the main road  
On main carriageway No skidding, jack-knifing or overturning  
Location at impact Not at, or within 20M of Jct First impact Front Hit vehicle:  
Hit object in road None Off road: None  
Did not leave carr Age of Driver 25 Male  
Not hit and run Breath test Negative  
Driver Postcode: GU146PX VRM: KM05UDW Left hand drive: No

Casualty Reference: 2 Vehicle: 2 Age: 25 Male Driver/rider Severity: Slight  
Not a pupil Postcode GU146PX  
Seatbelt Not Applicable Cycle helmet: Not a cyclist



Accidents between dates 01/08/2009 and 31/07/2012 (36) months

**Selection:**

**Notes:**

Selected using Build Query : ; Refined using Accidents within selected Polygons -RPU Statistics Request ("JP Farnborough")

120274603 16/07/2012 Time 1709 Vehicles 2 Casualties 1 Slight  
E:486842 N: 150820 First Road: U Road Type Single carriageway  
Speed limit: 30 Junction Detail: Not within 20m of junction  
Crossing: Control None Facilities: None within 50m Road surface Wet/Damp  
Daylight Raining without high winds  
Special Conditions at Site None Carriageway Hazards: None  
Place accident reported: At scene DfT Special Projects:

**Causation**

	Factor:	Participant:	Confidence:
1st:	Sudden braking	Vehicle 1	Possible
2nd:	Slippery road (due to weather)	Vehicle 1	Very Likely
3rd:			
4th:			
5th:			
6th:			

VEH 1 (CAR) TRAVELLING SW ALONG ORDNANCE ROAD SKIDDED ON THE WET ROAD SURFACE, CROSSED THE CARRIAGEWAY AND COLLIDED WITH VEH 2 (CAR) TRAVELLING IN THE OPPOSITE DIRECTION.

Occurred on ORDNANCE ROAD 84 METRES NORTH-EAST OF A323 HIGH STREET, ALDERSHOT, HAMPSHIRE

Vehicle Reference 1 Car Going ahead other  
Vehicle movement from NE to SW No tow / articulation Leaving the main road  
On main carriageway Skidded  
Location at impact Not at, or within 20M of Jct First impact Front Hit vehicle:  
Hit object in road None Off road: None  
Did not leave carr Age of Driver 23 Male  
Not hit and run Breath test Negative  
Driver Postcode: GU153JA VRM: SA53FGF Left hand drive: No

Vehicle Reference 2 Car Going ahead other  
Vehicle movement from SW to NE No tow / articulation Leaving the main road  
On main carriageway No skidding, jack-knifing or overturning  
Location at impact Not at, or within 20M of Jct First impact Front Hit vehicle:  
Hit object in road None Off road: None  
Did not leave carr Age of Driver 45 Male  
Not hit and run Breath test Negative  
Driver Postcode: GU124UN VRM: LX07YDN Left hand drive: No

Casualty Reference: 1 Vehicle: 2 Age: 45 Male Driver/rider Severity: Slight  
Not a pupil Postcode GU124UN  
Seatbelt Not Applicable Cycle helmet: Not a cyclist

Accidents between dates 01/08/2009 and 31/07/2012 (36) months

Selection:

Notes:

Selected using Build Query : ; Refined using Accidents within selected Polygons -RPU Statistics Request ("JP Farnborough")

120279707 20/07/2012 Time 1530 Vehicles 2 Casualties 1 Slight  
E:486943 N: 155334 First Road: U Road Type Single carriageway  
Speed limit: 30 Junction Detail: T & Stag Jct Give way or controlled Unclassified  
Crossing: Control None Facilities: Zebra crossing Road surface Dry  
Daylight Fine without high winds  
Special Conditions at Site None Carriageway Hazards: None  
Place accident reported: At scene DfT Special Projects:

Causation

	Factor:	Participant:	Confidence:
1st:	Failed to look properly	Vehicle 2	Very Likely
2nd:			
3rd:			
4th:			
5th:			
6th:			

VEH 2 (P/CYCLE) TRAVELLED N FROM SOUTHSIDE PAVEMENT OF KINGSMEAD ACROSS KINGSMEAD ON ZEBRA CROSSING IN FRONT OF VEH 1 (CAR) TRAVELLING E ALONG KINGSMEAD AND SLOWING FOR ZEBRA CROSSING.

Occurred on KINGSMEAD AT JUNCTION WITH EASTMEAD, FARNBOROUGH, HAMPSHIRE

Vehicle Reference 1 Car Stopping  
Vehicle movement from W to E No tow / articulation Leaving the main road  
On main carriageway Skidded  
Location at impact Cleared junction or waiting/parke First impact Front Hit vehicle:  
Hit object in road None Off road: None  
Did not leave carr Age of Driver 35 Male  
Not hit and run Breath test Driver not contacted  
Driver Postcode: GU146PT VRM: M78SOC Left hand drive: No

Vehicle Reference 2 Pedal Cycle Going ahead other  
Vehicle movement from S to N No tow / articulation Leaving the main road  
On main carriageway No skidding, jack-knifing or overturning  
Location at impact Jct Approach First impact Front Hit vehicle:  
Hit object in road None Off road: None  
Did not leave carr Age of Driver 17 Male  
Not hit and run Breath test Not applicable  
Driver Postcode: GU146RA VRM: Left hand drive: No

Casualty Reference: 1 Vehicle: 2 Age: 17 Male Driver/rider Severity: Slight  
Not a pupil Postcode GU146RA  
Seatbelt Not Applicable Cycle helmet: Not known

Accidents between dates 01/08/2009 and 31/07/2012 (36) months

Selection:

Notes:

Selected using Build Query : ; Refined using Accidents within selected Polygons -RPU Statistics Request ("JP Farnborough")

120284546 23/07/2012 Time 1820 Vehicles 1 Casualties 1 Slight  
E:487942 N: 150485 First Road: U Road Type Single carriageway  
Speed limit: 30 Junction Detail: T & Stag Jct Give way or controlled Unclassified  
Crossing: Control None Facilities: None within 50m Road surface Dry  
Daylight Fine without high winds  
Special Conditions at Site None Carriageway Hazards: None  
Place accident reported: At scene DfT Special Projects:

Causation

	Factor:	Participant:	Confidence:
1st:	Crossed road masked by stationary veh	Casualty 1	Very Likely
2nd:	Failed to look properly	Casualty 1	Very Likely
3rd:			
4th:			
5th:			
6th:			

VEH 1 (CAR) TRAVELLING N ALONG NORTH LANE WHEN CAS 1 (PEDESTRIAN) STEPPED OUT INTO PATH OF VEH 1 FROM BEHIND OF A PARKED VAN CAUSING VEH 1 NEARSIDE WINGMIRROR TO COLLIDE WITH ELBOW OF CAS 1.

Occurred on NORTH LANE AT JUNCTION WITH HOLLY ROAD, ALDERSHOT, HAMPSHIRE

Vehicle Reference 1 Car Going ahead other  
Vehicle movement from S to N No tow / articulation Leaving the main road  
On main carriageway No skidding, jack-knifing or overturning  
Location at impact Jct Approach First impact Nearside Hit vehicle:  
Hit object in road None Off road: None  
Did not leave carr Age of Driver 35 Male  
Not hit and run Breath test Not requested  
Driver Postcode: GU124QZ VRM: EN51XSZ Left hand drive: No

Casualty Reference: 1 Vehicle: 1 Age: 24 Male Pedestrian Severity: Slight  
Not a pupil Postcode UB95HA  
Seatbelt Not Applicable Cycle helmet: Not a cyclist

In carr elsewhere E bound

Driver's nearside masked

Accidents between dates 01/08/2009 and 31/07/2012 (36) months

Selection:

Notes:

Selected using Build Query : ; Refined using Accidents within selected Polygons -RPU Statistics Request ("JP Farnborough")

120285817 24/07/2012 Time 1450 Vehicles 2 Casualties 1 Slight  
E:487030 N: 155753 First Road: A 325 Road Type 1  
Speed limit: 30 Junction Detail: Roundabout Give way or controlled B 3014  
Crossing: Control None Facilities: Ped. phase at traffic signal junction Road surface Dry  
Daylight Fine without high winds  
Special Conditions at Site None Carriageway Hazards: None  
Place accident reported: At scene DfT Special Projects:

Causation

	Factor:	Participant:	Confidence:
1st:	Failed to look properly	Vehicle 2	Very Likely
2nd:	Emergency vehicle on call	Vehicle 1	Very Likely
3rd:	Sudden braking	Vehicle 1	
4th:			
5th:			
6th:			

VEH 1 (CAR) TRAVELLING E ALONG B3014 VICTORIA ROAD ENTERED RBT BUT STOPPED SUDDENLY DUE TO VEH WITH EMERGENCY LIGHTS TRAVELLING S AROUND RBT. FOLLOWING VEH 2 (CAR) FAILED TO REACT IN TIME AND COLLIDED WITH REAR OF VEH 1.

Occurred on A325 FARNBOROUGH ROAD AT JUNCTION WITH B3014 VICTORIA ROAD, FARNBOROUGH, HAMPSHIRE

Vehicle Reference 1 Car Stopping  
Vehicle movement from W to S No tow / articulation Leaving the main road  
On main carriageway No skidding, jack-knifing or overturning  
Location at impact Mid Junction - on roundabout or 1 First impact Back Hit vehicle:  
Hit object in road None Off road: None  
Did not leave carr Age of Driver 25 Female  
Not hit and run Breath test Not applicable  
Driver Postcode: GU147QD VRM: RO12DCY Left hand drive: No

Casualty Reference: 1 Vehicle: 1 Age: 25 Female Driver/rider Severity: Slight  
Not a pupil Postcode GU147QD  
Seatbelt Not Applicable Cycle helmet: Not a cyclist

Vehicle Reference 2 Car Going ahead other  
Vehicle movement from W to S No tow / articulation Leaving the main road  
On main carriageway No skidding, jack-knifing or overturning  
Location at impact Mid Junction - on roundabout or 1 First impact Front Hit vehicle:  
Hit object in road None Off road: None  
Did not leave carr Age of Driver 44 Male  
Not hit and run Breath test Negative  
Driver Postcode: GU148PT VRM: B3DEL Left hand drive: No

Accidents between dates 01/08/2009 and 31/07/2012 (36) months

Selection:

Notes:

Selected using Build Query : ; Refined using Accidents within selected Polygons -RPU Statistics Request ("JP Farnborough")

120289334 26/07/2012 Time 2138 Vehicles 2 Casualties 2 Slight  
E:487041 N: 155728 First Road: A 325 Road Type 1  
Speed limit: 30 Junction Detail: Roundabout Give way or controlled Unclassified  
Crossing: Control None Facilities: None within 50m Road surface Dry  
Darkness: street lights present and lit Fine without high winds  
Special Conditions at Site None Carriageway Hazards: None  
Place accident reported: At scene DfT Special Projects:

Causation

	Factor:	Participant:	Confidence:
1st:	Careless/Reckless/In a hurry	Vehicle 2	Very Likely
2nd:	Failed to look properly	Vehicle 1	Very Likely
3rd:			
4th:			
5th:			
6th:			

VEH 1 (CAR) TRAVELLING W ALONG RECTORY ROAD ENTERED RBT TO TURN LEFT ONTO A325 FARNBOROUGH ROAD. VEH 1 ENTERED PATH OF VEH 2 (CAR) TRAVELLING S AROUND RBT CAUSING COLLISION.

Occurred on A325 FARNBOROUGH ROAD AT JUNCTION WITH RECTORY ROAD, FARNBOROUGH, HAMPSHIRE

Vehicle Reference 1 Car Turning left  
Vehicle movement from E to S No tow / articulation Leaving the main road  
On main carriageway No skidding, jack-knifing or overturning  
Location at impact Mid Junction - on roundabout or 1 First impact Front Hit vehicle:  
Hit object in road None Off road: None  
Did not leave carr Age of Driver 39 Female  
Not hit and run Breath test Negative  
Driver Postcode: GU147PY VRM: RV57XXH Left hand drive: No

Casualty Reference: 1 Vehicle: 1 Age: 39 Female Driver/rider Severity: Slight  
Not a pupil Postcode GU147PY  
Seatbelt Not Applicable Cycle helmet: Not a cyclist

Vehicle Reference 2 Car Going ahead other  
Vehicle movement from N to S No tow / articulation Leaving the main road  
On main carriageway No skidding, jack-knifing or overturning  
Location at impact Mid Junction - on roundabout or 1 First impact Nearside Hit vehicle:  
Hit object in road None Off road: None  
Did not leave carr Age of Driver 22 Male  
Not hit and run Breath test Negative  
Driver Postcode: 1 VRM: V132JGP Left hand drive: No

Casualty Reference: 2 Vehicle: 2 Age: 22 Male Driver/rider Severity: Slight  
Not a pupil Postcode 1  
Seatbelt Not Applicable Cycle helmet: Not a cyclist

Accidents between dates 01/08/2009 and 31/07/2012 (36) months

**Selection:**

**Notes:**

Selected using Build Query : ; Refined using Accidents within selected Polygons -RPU Statistics Request ("JP Farnborough")

120264897 10/07/2012 Time 0659 Vehicles 2 Casualties 1 Slight  
E:487151 N: 156995 First Road: A 325 Road Type Dual carriageway  
Speed limit: 30 Junction Detail: Not within 20m of junction  
Crossing: Control None Facilities: None within 50m Road surface Dry  
Daylight Fine without high winds  
Special Conditions at Site None Carriageway Hazards: None  
Place accident reported: At scene DfT Special Projects:

**Causation**

	Factor:	Participant:	Confidence:
1st:	Failed to judge other persons path or speed	Vehicle 2	Very Likely
2nd:	Poor turn or manoeuvre	Vehicle 2	Very Likely
3rd:	Cyclist entering road from pavement	Vehicle 2	
4th:			
5th:			
6th:			

VEH 2 (P/CYCLE) TRAVELLING N ALONG W PAVEMENT OF A325 FARNBOROUGH ROAD ON CYCLE PATH ENTERS THE ROAD INTO THE BUS LANE COLLIDING WITH VEH 1 (BUS) TRAVELLING N ALONG A325 FARNBOROUGH LANE IN BUS LANE. VEH 1 FAILS TO STOP.

Occurred on A325 FARNBOROUGH ROAD OUTSIDE NUMBER 375, FARNBOROUGH, HAMPSHIRE

Vehicle Reference 1 Bus or coach Going ahead other  
Vehicle movement from S to N No tow / articulation Leaving the main road  
Bus lane No skidding, jack-knifing or overturning  
Location at impact Not at, or within 20M of Jct First impact Nearside Hit vehicle:  
Hit object in road None Off road: None  
Did not leave carr Age of Driver 66 Male  
Hit and run Breath test Negative  
Driver Postcode: GU126LJ VRM: GX11AKY Left hand drive: No

Vehicle Reference 2 Pedal Cycle Changing lane to left  
Vehicle movement from S to N No tow / articulation Leaving the main road  
Bus lane No skidding, jack-knifing or overturning  
Location at impact Not at, or within 20M of Jct First impact Offside Hit vehicle:  
Hit object in road None Off road: None  
Did not leave carr Age of Driver 40 Male  
Not hit and run Breath test Not applicable  
Driver Postcode: GU511AR VRM: Left hand drive: No

Casualty Reference: 1 Vehicle: 2 Age: 40 Male Driver/rider Severity: Slight  
Not a pupil Postcode GU511AR  
Seatbelt Not Applicable Cycle helmet: Not known

Accidents between dates 01/08/2009 and 31/07/2012 (36) months

**Selection:**

**Notes:**

Selected using Build Query : ; Refined using Accidents within selected Polygons -RPV Statistics Request ("JP Farnborough")

090334598 01/08/2009 Time 1840 Vehicles 1 Casualties 1 Slight  
E:485128 N: 151222 First Road: U Road Type Single carriageway  
Speed limit: 40 Junction Detail: Not within 20m of junction  
Crossing: Control None Facilities: None within 50m Road surface Wet/Damp  
Daylight: no street lighting Fine without high winds  
Special Conditions at Site None Carriageway Hazards: None  
Place accident reported: At scene DfT Special Projects:

**Causation**

	Factor:	Participant:	Confidence:
1st:	Slippery road (due to weather)	Vehicle 1	Very Likely
2nd:	Exceeding speed limit	Vehicle 1	Possible
3rd:	Careless/Reckless/In a hurry	Vehicle 1	Very Likely
4th:	Animal or object in carriageway	Vehicle 1	Very Likely
5th:			
6th:			

VEHICLE 1 (CAR) WAS TRAVELLING NORTH EAST ON BOURLEY ROAD WHEN A DEER RAN OUT IN FRONT CAUSING VEH 1 TO SWERVE TO OFFSIDE TO AVOID COLLISION. VEH 1 CLIPPED KERB, AND THE CAR FLIPPED ONTO ITS ROOF COMING TO REST IN A DITCH.

Occurred on BOURLEY ROAD APPROXIMATELY 50 METRES NORTH EAST OF CLAYCART ROAD, ALDERSHOT, HAMPSHIRE

Vehicle Reference 1 Car Going ahead other  
Vehicle movement from SW to NE No tow / articulation Leaving the main road  
On main carriageway Overturned  
Location at impact Not at, or within 20M of Jct First impact Front Hit vehicle:  
Hit object in road None Off road: Entered ditch  
O/S Age of Driver 21 Male  
Not hit and run Breath test Negative  
Driver Postcode: GU528TQ VRM: BF04HCJ Left hand drive:

Casualty Reference: 1 Vehicle: 1 Age: 21 Male Driver/rider Severity: Slight  
Not a pupil Postcode GU528TQ  
Seatbelt Not Applicable Cycle helmet:

**Accidents between dates**      **01/08/2009 and 31/07/2012**      (36) months

**Selection:**

**Notes:**

Selected using Build Query : ; Refined using Accidents within  
selected Polygons -RPU Statistics Request ("JP Farnborough")

**Accidents involving:**

**Casualties:**

	Fatal	Serious	Slight	Total
Motor vehicles only (excluding 2-wheels)	2	33	287	322
2-wheeled motor vehicles	3	22	54	79
Pedal cycles	0	13	46	59
Horses & other	0	0	0	0
<b>Total</b>	<b>5</b>	<b>68</b>	<b>386</b>	<b>459</b>

	Fatal	Serious	Slight	Total
Vehicle driver	2	14	221	237
Passenger	0	8	94	102
Motorcycle rider	3	21	53	77
Cyclist	0	12	44	56
Pedestrian	0	16	55	71
Other	0	0	0	0
<b>Total</b>	<b>5</b>	<b>71</b>	<b>467</b>	<b>543</b>



## ACCIDENT

Report for period : 01/01/2009 to 31/07/2012

Menu Selection: Accidents in Query Site-2003  
Criteria: All Accidents

Site Location: Extended area in Aldershot including parts of M3, A331, A31 Site Ref: DJB/WSP/AS1

Accident Ref No.	Date Day/Time	Road No.	Location	Description of Accident
GU47598/09	17/12/2009 Thursday 1242	A31	A31. HOGS BACK 500 METRES EAST OF BLACKWATER VALLEY ROUTE TONGHAM  Grid Ref: 488394 148268	VEH 1 + 2 TRAVELLING EAST ALONG A31 HOGS BACK IN LANE 1 OF 2. VEH 1 SLOWS AND THEN BRAKES HEAVILY. VEH 2 FAILS TO STOP IN TIME AND COLLIDES INTO REAR OF V1. V1 IS CATAPULTED ACROSS CARRIAGEWAY TO LANE 2 OF 2.

Jct Type: ~Not at jct(or 20m from)  
Jct Control:  
Speed Limit: 70 mph

## Site Conditions

Light: LIGHT-No Street lights  
R.S.C.: Dry  
Weather: Fine (no high wind)  
C/way Haz: ~None  
Spec Cond: ~None

## VEHICLES:

## CASUALTIES:

Type	Manoeuvres	Dir	Impact	Skid	Dr Age	Class	Pdir	Sev	Sex	Age
Car	Stopping	W-E	Back	N	21					
Car	Going ahead other	W-E	Front	Y	28	Pas		Slight	F	56

GU57838/11	18/01/2011 Tuesday 1543	A31	A31 HOGS BACK 500 APPROX EAST THE STREET TONGHAM SURREY  Grid Ref: 488620 148191	V1 TRAVELLING ALONG THE ROAD HAS COLLIDED WITH V2 WHICH HAS PULLED OUT INTO ITS PATH .V2 DRIVER HAS STATED THAT THE SUN HAS BLINDED HIM .
------------	-------------------------------	-----	----------------------------------------------------------------------------------------------	----------------------------------------------------------------------------------------------------------------------------------------------------

Jct Type: ~Not at jct(or 20m from)  
Jct Control:  
Speed Limit: 70 mph

## Site Conditions

Light: LIGHT-No Street lights  
R.S.C.: Wet/Damp  
Weather: Fine (no high wind)  
C/way Haz: ~None  
Spec Cond: ~None

## VEHICLES:

## CASUALTIES:

Type	Manoeuvres	Dir	Impact	Skid	Dr Age	Class	Pdir	Sev	Sex	Age
Car	Going ahead other	W-E	O/side	Y	40	Drv		Slight	M	40
Car	Going ahead other	S-N	Front	N	48					

ACCIDENT selected where: TRUE

Report Date  
26/09/2012

## ACCIDENT

Report for period : 01/01/2009 to 31/07/2012

Menu Selection: Accidents in Query Site-2003  
Criteria: All Accidents

Site Location: Extended area in Aldershot including parts of M3, A331, A31 Site Ref: DJB/WSP/AS1

Accident Ref No.	Date Day/Time	Road No.	Location	Description of Accident
GU58505/11	16/02/2011 Wednesday 1911	A31	A31 HOGS BACK TONGHAM	V1 TRAV E ON A31 IN L2/2 LOST CONTROL AND SWERVED FROM L2 INTO L1 THEN BACK INTO L2 AND COLLIDED WITH KERBED EDGE OF CENTRAL GRASS VERGE V1 ENDED UP ON ITS ROOF
Grid Ref: 488372 148276				

Jct Type: ~Not at jct(or 20m from)  
Jct Control:  
Speed Limit: 60 mph

## Site Conditions

Light: DARK-No street lights  
R.S.C.: Dry  
Weather: Fine (no high wind)  
C/way Haz: ~None  
Spec Cond: ~None

## VEHICLES:

## CASUALTIES:

Type	Manoeuvres	Dir	Impact	Skid	Dr Age	Class	Pdir	Sev	Sex	Age
Car	Going ahead other	W-E	Front	Y	38	Drv		Slight	M	38

GU62389/11	14/07/2011 Thursday 1600	A31	THE STREET TONGHAM	V1 HAS BRAKED DRIVER HAS LOST CONTROL.
------------	--------------------------------	-----	--------------------	----------------------------------------

Grid Ref: 488600 148200

Jct Type: ~Not at jct(or 20m from)  
Jct Control:  
Speed Limit: 60 mph

## Site Conditions

Light: LIGHT-No Street lights  
R.S.C.: Dry  
Weather: Fine (no high wind)  
C/way Haz: ~None  
Spec Cond: ~None

## VEHICLES:

## CASUALTIES:

Type	Manoeuvres	Dir	Impact	Skid	Dr Age	Class	Pdir	Sev	Sex	Age
Car	Going ahead right hand bend	S-W	Front	Y	48	Drv		Slight	F	48

ACCIDENT selected where: TRUE

Report Date  
26/09/2012

## ACCIDENT

Report for period : 01/01/2009 to 31/07/2012

Menu Selection: Accidents in Query Site-2003  
Criteria: All Accidents

Site Location: Extended area in Aldershot including parts of M3, A331, A31 Site Ref: DJB/WSP/A31

Accident Ref No.	Date Day/Time	Road No.	Location	Description of Accident
WA72330/12	23/07/2012 Monday 0710	A31	A31 HOGS BACK TONGHAM	V1 HIT FROM BEHIND BY V2 WHICH FTS

Grid Ref: 488498 148235

Jct Type: ~Not at jct (or 20m from)  
Jct Control:  
Speed Limit: 70 mph

Site Conditions  
Light: LIGHT-Lighting Unk  
R.S.C.: Dry  
Weather: ~Unknown  
C/way Haz: ~None  
Spec Cond: ~None

## VEHICLES:

## CASUALTIES:

Type	Manoeuvres	Dir	Impact	Skid	Dr Age	Class	Pdir	Sev	Sex	Age
Car	Going ahead other	NW-SE	Back	N	43	Drv		Slight	M	43
Car	Going ahead other	NW-SE	Front	N	99					

WA60528/11	01/05/2011 Sunday 1347	A31 Jct A331	HOGGS BACK TONGHAM	CYCLIST ON A31 V1 JOINING FROM A331 COLLIDES WITH CYCLIST.
------------	------------------------------	--------------------	--------------------	------------------------------------------------------------

Grid Ref: 487963 148466

Jct Type: Slip Road  
Jct Control: Give Way or Uncontrolled  
Speed Limit: 70 mph

Site Conditions  
Light: LIGHT-No Street lights  
R.S.C.: Dry  
Weather: Fine (no high wind)  
C/way Haz: ~None  
Spec Cond: ~None

## VEHICLES:

## CASUALTIES:

Type	Manoeuvres	Dir	Impact	Skid	Dr Age	Class	Pdir	Sev	Sex	Age
Car	Changing Lane to Right	NW-E	Front	N	69					
P/C	Going ahead other	W-E	Back	N	49	Drv		Slight	M	49

ACCIDENT selected where: TRUE

Report Date  
26/09/2012

## ACCIDENT

Report for period : 01/01/2009 to 31/07/2012

Menu Selection: Accidents in Query Site-2003  
Criteria: All Accidents

Site Location: Extended area in Aldershot including parts of M3, A331, A31 Site Ref: DJB/WSP/AS1

Accident Ref No.	Date Day/Time	Road No.	Location	Description of Accident
GU71217/12	05/06/2012 Tuesday 1937	A31 Jct A331	A31 HOGS BACK AT JUNCTION WITH A331 BLACKWATER ROAD TONGHAM	V1 TRAVELLING FROM A31 - A331. V1 HAS LOST CONTROL DUE TO WET WEATHER. V1 HAS SPUN CAUSING DAMAGE TO BARRIER.
Grid Ref: 487896 148428				

Jct Type: Roundabout  
Jct Control: Give Way or Uncontrolled  
Speed Limit: 50 mph

Site Conditions  
Light: LIGHT-Street lights present  
R.S.C.: Wet/Damp  
Weather: Raining (no high wind)  
C/way Haz: ~None  
Spec Cond: ~None

## VEHICLES:

## CASUALTIES:

Type	Manoeuvres	Dir	Impact	Skid	Dr Age	Class	Pdir	Sev	Sex	Age
Car	Turning Right	S-W	Front	Y	26	Drv		Slight	F	26

WA52588/10	23/07/2010 Friday 0715	A31	A31 WESTBOUND SHEPHERD & FLOCK R/BOUT RUNFOLD.	V1 HAS BEEN DISTRACTED BY SOMETHING IN VEHICLE & TAKEN EYES OFF ROAD. V1 HAS TRAVELLED TOWARDS CENTRAL RESERVATION LOSING CONTROL COLLIDING WITH CENTRAL RESERVATION SPINNING & COMING TO REST IN C/WAY.
Grid Ref: 485554 147460				

Jct Type: ~Not at jct (or 20m from)  
Jct Control:  
Speed Limit: 70 mph

Site Conditions  
Light: LIGHT-No Street lights  
R.S.C.: Dry  
Weather: Fine (no high wind)  
C/way Haz: ~None  
Spec Cond: ~None

## VEHICLES:

## CASUALTIES:

Type	Manoeuvres	Dir	Impact	Skid	Dr Age	Class	Pdir	Sev	Sex	Age
Car	Going ahead other	E-W	Front	N	24	Drv		Slight	F	24

ACCIDENT selected where: TRUE

Report Date  
26/09/2012

## ACCIDENT

Report for period : 01/01/2009 to 31/07/2012

Menu Selection: Accidents in Query Site-2003  
Criteria: All Accidents

Site Location: Extended area in Aldershot including parts of M3, A331, A31 Site Ref: DJB/WSP/AS1

Accident Ref No.	Date Day/Time	Road No.	Location	Description of Accident
WA59370/11	21/02/2011 Monday 0430	A31 Jct A31	A31 SHEPHERD & FLOCK ROUNDAABOUT FARNHAM  Grid Ref: 485548 147463	V1 TRAVELLING W ON A31 IN LANE 2. DUE TO DENSE FOG D1 HAS NOT SEEN THE R/A IN TIME BRAKED HARD AND SKIDDED INTO CRASH BARRIER ON THE CENTRE OF THE R/A.

Jct Type: Roundabout  
Jct Control: Give Way or Uncontrolled  
Speed Limit: 60 mph

## Site Conditions

Light: DARK-Street Lighting -LIT  
R.S.C.: Dry  
Weather: Fog (or Mist if hazard)  
C/way Haz: ~None  
Spec Cond: ~None

## VEHICLES:

## CASUALTIES:

Type	Manoeuvres	Dir	Impact	Skid	Dr Age	Class	Pdir	Sev	Sex	Age
Car	Going ahead other	NE-SW	Front	Y	28	Drv		Slight	M	28

WA57598/11	21/01/2011 Friday 1125	A31	A31 GUILDFORD ROAD FARNHAM  Grid Ref: 485928 147542	V1 WAS TRAVELLING ALONG THE A31 HOGS BACK IN LANE 2 OF THE DUAL CARRIAGEWAY TRAVELLING FROM FARNHAM TOWARDS GUILDFORD. V1 HAS INDICATED TO TURN LEFT TO MOVE INTO THE NEAR SIDE LANE DUE TO TRAFFIC BUILDING UP NBEHIND HIM. V1 HAS MOVED INTO LANE 1 HITTING THE REAR NEAR SIDE WING OF V2 CAUSING IT TO LOSE CONTROL AND SPIN IN FRONT OF V1 HITTING THE CENTRAL RESERVATION COMING TO REST FACING THE WRONG WAY.
------------	------------------------------	-----	--------------------------------------------------------------	------------------------------------------------------------------------------------------------------------------------------------------------------------------------------------------------------------------------------------------------------------------------------------------------------------------------------------------------------------------------------------------------------------------------------------------------------

Jct Type: ~Not at jct(or 20m from)  
Jct Control:  
Speed Limit: 60 mph

## Site Conditions

Light: LIGHT-No Street lights  
R.S.C.: Wet/Damp  
Weather: Fine (no high wind)  
C/way Haz: ~None  
Spec Cond: ~None

## VEHICLES:

## CASUALTIES:

Type	Manoeuvres	Dir	Impact	Skid	Dr Age	Class	Pdir	Sev	Sex	Age
HGV	Changing Lane to Left	W-NE	Front	Y	56					
Car	Going ahead other	W-NE	Back	Y	72	Pas		Slight	F	68

ACCIDENT selected where: TRUE

Report Date  
26/09/2012

## ACCIDENT

Report for period : 01/01/2009 to 31/07/2012

Menu Selection: Accidents in Query Site-2003  
Criteria: All Accidents

Site Location: Extended area in Aldershot including parts of M3, A331, A31 Site Ref: DJB/WSP/AS1

Accident Ref No.	Date Day/Time	Road No.	Location	Description of Accident
WA37261/09	04/04/2009 Saturday 0745	A31	A31 GUILDFORD ROAD FARNHAM	V1 AND V2 EAST OFF R/A TOWARDS A31. DV1 CHANGED LANES INTO PATH OF V2 CAUSING DV2 TO LOSE CONTROL HITTING BARRIER. DV1 FTS

Grid Ref: 485639 147492

Jct Type: ~Not at jct(or 20m from)  
Jct Control:  
Speed Limit: 70 mph

## Site Conditions

Light: LIGHT-Street lights present  
R.S.C.: Dry  
Weather: Other weather  
C/way Haz: ~None  
Spec Cond: ~None

## VEHICLES:

## CASUALTIES:

Type	Manoeuvres	Dir	Impact	Skid	Dr Age	Class	Pdir	Sev	Sex	Age
Car	Changing Lane to Right	W-E	None	Y						
Car	Going ahead other	W-E	Front	Y	29	Drv		Slight	F	29

GU40809/09	01/07/2009 Wednesday 1639	A31	A31 GUILDFORD ROAD 182 METRES EAST OF SHEPHERD AND FLOCK ROUNDABOUT	V1 WAS TRAVELLING ON THE A31 GUILDFORD ROAD LANE TWO WESTBOUND APPROACHING SHEPHERD AND FLOCK ROUNDAABOUT. V1 TURNED LEFT INTO LANE 1 IN SLOW MOVING TRAFFIC. V1 WHILST MAKING THIS MANOEUVRE FAILED TO NOTICE THAT TRAFFIC HAD STOPPED AND DROVE INTO THE REAR OF V2. RESULTING IN A COLLISION AND EXTENSIVE DAMAGE TO BOTH VEHICLES.
------------	---------------------------------	-----	---------------------------------------------------------------------------	-------------------------------------------------------------------------------------------------------------------------------------------------------------------------------------------------------------------------------------------------------------------------------------------------------------------------------------------------------------------

Grid Ref: 485721 147506

Jct Type: ~Not at jct(or 20m from)  
Jct Control:  
Speed Limit: 70 mph

## Site Conditions

Light: LIGHT-No Street lights  
R.S.C.: Dry  
Weather: Fine (no high wind)  
C/way Haz: ~None  
Spec Cond: ~None

## VEHICLES:

## CASUALTIES:

Type	Manoeuvres	Dir	Impact	Skid	Dr Age	Class	Pdir	Sev	Sex	Age
Car	Changing Lane to Left	W-E	Front	N	46	Drv		Slight	M	46
Car	Stopping	W-E	Back	N	46	Drv		Slight	M	46

ACCIDENT selected where: TRUE

Report Date  
26/09/2012

## ACCIDENT

Report for period : 01/01/2009 to 31/07/2012

Menu Selection: Accidents in Query Site-2003  
Criteria: All Accidents

Site Location: Extended area in Aldershot including parts of M3, A331, A31 Site Ref: DJB/WSP/A31

Accident Ref No.	Date Day/Time	Road No.	Location	Description of Accident
WA44140/09	27/09/2009 Sunday 1234	A31	A31 GUILDFORD ROAD 100 METRES WEST OF RUNFOLD SLIP OFF FARNHAM  Grid Ref: 486294 147655	V1 WAS TRAVELLING NE ALONG A31 TOWARDS GUILDFORD FROM FARNHAM WHEN V3 (INFRONT OF V1) WAS ALLEDEDLY SLOWING DOWN AND SPEEDING UP IN AN ERRATIC MANNER. AT SOME STAGE V1 HAS HAD TO BRAKE SHARPLY CAUSING V2 TO HIT THE REAR OFFSIDE OF V1.

Jct Type: ~Not at jct(or 20m from)  
Jct Control:  
Speed Limit: 70 mph

## Site Conditions

Light: LIGHT-No Street lights  
R.S.C.: Dry  
Weather: Fine (no high wind)  
C/way Haz: ~None  
Spec Cond: ~None

## VEHICLES:

## CASUALTIES:

Type	Manoeuvres	Dir	Impact	Skid	Dr Age	Class	Pdir	Sev	Sex	Age
Car	Going ahead other	SW-NE	Back	N	22	Drv		Slight	F	22
						Pas		Slight	F	25
						Pas		Slight	F	25
Car	Going ahead other	SW-NE	Front	N	43					
Car	Going ahead other	SW-NE	None	N						

WA44912/09	18/10/2009 Sunday 0400	A31	GUILDFORD ROAD FARNHAM  Grid Ref: 485642 147493	V1 FAILED TO STOP FOR POLICE V2 PURSUIT FOLLOWED ONTO THE A31. V2 HAS THEN HIT O/S OF V1 CAUSING V1 TO LEAVE THE CARRIAGEWAY AND HIT O/S CRASH BARRIER.
------------	------------------------------	-----	-------------------------------------------------------	---------------------------------------------------------------------------------------------------------------------------------------------------------

Jct Type: ~Not at jct(or 20m from)  
Jct Control:  
Speed Limit: 70 mph

## Site Conditions

Light: DARK-Street Lighting -LIT  
R.S.C.: Dry  
Weather: Fine (no high wind)  
C/way Haz: ~None  
Spec Cond: ~None

## VEHICLES:

## CASUALTIES:

Type	Manoeuvres	Dir	Impact	Skid	Dr Age	Class	Pdir	Sev	Sex	Age
Car	Going ahead other	W-E	Back	Y	24	Drv		Slight	M	24
Car	Going ahead other	W-E	Front	Y	32					

ACCIDENT selected where: TRUE

Report Date  
26/09/2012

## ACCIDENT

Report for period : 01/01/2009 to 31/07/2012

Menu Selection: Accidents in Query Site-2003  
Criteria: All Accidents

Site Location: Extended area in Aldershot including parts of M3, A331, A31 Site Ref: DJB/WSP/AS1

Accident Ref No.	Date Day/Time	Road No.	Location	Description of Accident
WA46400/09	22/11/2009 Sunday 1238	A31	A31 GUILDFORD ROAD FARNHAM  Grid Ref: 485902 147533	V2 MOVED INTO THE SAME LANE AS V1 TO AVOID STANDING WATER AND THEN SLOWED TO GO THROUGH STANDING WATER WHICH CAUSED V1 TO COLLIDE WITH THE REAR OF V2.

Jct Type: ~Not at jct(or 20m from)  
Jct Control:  
Speed Limit: 70 mph

## Site Conditions

Light: LIGHT-No Street lights  
R.S.C.: Wet/Damp  
Weather: Raining (no high wind)  
C/way Haz: ~None  
Spec Cond: ~None

## VEHICLES:

## CASUALTIES:

Type	Manoeuvres	Dir	Impact	Skid	Dr Age	Class	Pdir	Sev	Sex	Age
Car	Going ahead other	W-E	Front	N	26	Drv		Serious	M	26
Car	Going ahead other	W-E	Back	N	52					

WA54066/10	05/09/2010 Sunday 1250	A31	A31 HOGGS BACK FARNHAM SURREY  Grid Ref: 485545 147513	ALL 3 VEHICLES TRAVELLING W ON THE A31. V1 COMES TO A HALT IN A LINE OF QUEING TRAFFIC WITH V2 BEHIND THAT. V3 FAILS TO REACT IN TIME BRAKES HEAVILY AND SKINDS INTO THE REAR OF V2 PUSHING IT INTO V1.
------------	------------------------------	-----	-----------------------------------------------------------------	---------------------------------------------------------------------------------------------------------------------------------------------------------------------------------------------------------

Jct Type: ~Not at jct(or 20m from)  
Jct Control:  
Speed Limit: 70 mph

## Site Conditions

Light: LIGHT-Street lights present  
R.S.C.: Wet/Damp  
Weather: Raining (no high wind)  
C/way Haz: ~None  
Spec Cond: ~None

## VEHICLES:

## CASUALTIES:

Type	Manoeuvres	Dir	Impact	Skid	Dr Age	Class	Pdir	Sev	Sex	Age
Car	Waiting to go ahead-held up	E-W	Back	N	40	Pas		Slight	F	36
Car	Waiting to go ahead-held up	E-W	Back	N	24					
Car	Stopping	E-W	Front	Y	21					

ACCIDENT selected where: TRUE

Report Date  
26/09/2012



## ACCIDENT

Report for period : 01/01/2009 to 31/07/2012

Menu Selection: Accidents in Query Site-2003  
Criteria: All Accidents

Site Location: Extended area in Aldershot including parts of M3, A331, A31 Site Ref: DJB/WSP/AS1

Accident Ref No.	Date Day/Time	Road No.	Location	Description of Accident
WA55810/10	15/11/2010 Monday 1320	A31	A31 HOGS BACK 250 METRES WEST OF RUNFOLD SLIP ROAD FARNHAM	V2 PULLED OVER TO CHECK LOAD V1 HIT TRAILER V2 SPUN 90DEG V1 CONTINUED DOWN RD FOR APPROX 150M

Grid Ref: 486547 147742

Jct Type: ~Not at jct(or 20m from)  
Jct Control:  
Speed Limit: 70 mph

## Site Conditions

Light: LIGHT-No Street lights  
R.S.C.: Dry  
Weather: Fine (no high wind)  
C/way Haz: ~None  
Spec Cond: ~None

## VEHICLES:

## CASUALTIES:

Type	Manoeuvres	Dir	Impact	Skid	Dr Age	Class	Pdir	Sev	Sex	Age
Car	Going ahead other	S-N	Front	N	19					
Car	Parked	Parked	O/side	N	58	Drv		Slight	M	58

WA56944/10	23/12/2010 Thursday 1001	A31	A31 GUILDFORD ROAD RUNFOLD	V1 AND V2 BOTH TRAV IN LANE 1. N/E TOWARDS GUILDFORD. V2 COLLIDED INTO V1 CAUSING BOTH TO SKID. V1 CAME TO STOP AGAINST CEN BAR.
------------	--------------------------------	-----	-------------------------------	-------------------------------------------------------------------------------------------------------------------------------------------

Grid Ref: 486900 147900

Jct Type: ~Not at jct(or 20m from)  
Jct Control:  
Speed Limit: 70 mph

## Site Conditions

Light: LIGHT-No Street lights  
R.S.C.: Dry  
Weather: Fine (no high wind)  
C/way Haz: ~None  
Spec Cond: ~None

## VEHICLES:

## CASUALTIES:

Type	Manoeuvres	Dir	Impact	Skid	Dr Age	Class	Pdir	Sev	Sex	Age
LGV	Going ahead other	SW-NE	O/side	Y	49	Drv		Slight	M	49
Car	Going ahead other	SW-NE	N/side	Y	18	Drv		Slight	M	18
						Pas		Slight	F	17

ACCIDENT selected where: TRUE

Report Date  
26/09/2012

## ACCIDENT

Report for period : 01/01/2009 to 31/07/2012

Menu Selection: Accidents in Query Site-2003  
Criteria: All Accidents

Site Location: Extended area in Aldershot including parts of M3, A331, A31 Site Ref: DJB/WSP/AS1

Accident Ref No.	Date Day/Time	Road No.	Location	Description of Accident
WA57275/11	07/01/2011 Friday 0931	A31	A31 GUILDFORD ROAD SOUTH OF J/W A331 BLACKWATER VALLEY RUNFOLD  Grid Ref: 487274 148148	V1 V2 BOTH VEHICLES TRAVELLING IN SAME DIRECTION . AN UNKNOWN VEHICLE HAS SWERVED TO AVOID A LARGE PUDDLE THIS HAS CAUSED V1 TO SLOW DOWN AND SUBSEQUENTLY V2 HAS COLLIDED WITH THE REAR OF V1.

Jct Type: ~Not at jct(or 20m from)  
Jct Control:  
Speed Limit: 70 mph

## Site Conditions

Light: LIGHT-Lighting Unk  
R.S.C.: Wet/Damp  
Weather: ~Unknown  
C/way Haz: ~None  
Spec Cond: ~None

## VEHICLES:

## CASUALTIES:

Type	Manoeuvres	Dir	Impact	Skid	Dr Age	Class	Pdir	Sev	Sex	Age
Car	Going ahead other	SW-NE	None	N	33	Drv		Slight	F	33
Car	Going ahead other	SW-NE	None	N	49					

WA47107/09	09/12/2009 Wednesday 0825	A31 Jct A31	A31 HOGS BACK J/W A331 SLIP ROAD FARNHAM  Grid Ref: 488246 148326	V1 WAS DRIVING UP THE SLIP ROAD OFF THE A331 ON TO THE A31. TO JOIN THE A31 IN THE DIRECTION OF GUILDFORD WHILST CHECKING FOR TRAFFIC PRIOR TO JOINING FAILED TO SEE V2 CYCLING ALONG THE A31 AND ATTEMPTED TO AVOID HIM BUT CLIPPED HIM WITH THE OFFSIDE WING MIRROR.
------------	---------------------------------	-------------------	----------------------------------------------------------------------------	---------------------------------------------------------------------------------------------------------------------------------------------------------------------------------------------------------------------------------------------------------------------------------------------

Jct Type: Slip Road  
Jct Control: Give Way or Uncontrolled  
Speed Limit: 60 mph

## Site Conditions

Light: LIGHT-No Street lights  
R.S.C.: Wet/Damp  
Weather: Fine (no high wind)  
C/way Haz: ~None  
Spec Cond: ~None

## VEHICLES:

## CASUALTIES:

Type	Manoeuvres	Dir	Impact	Skid	Dr Age	Class	Pdir	Sev	Sex	Age
Car	Turning Right	NW-E	O/side	N	38					
P/C	Going ahead other	W-E	Back	N	59	Drv		Slight	M	59

ACCIDENT selected where: TRUE

Report Date  
26/09/2012

## ACCIDENT

Report for period : 01/01/2009 to 31/07/2012

Menu Selection: Accidents in Query Site-2003  
Criteria: All Accidents

Site Location: Extended area in Aldershot including parts of M3, A331, A31 Site Ref: DJB/WSP/AS1

Accident Ref No.	Date Day/Time	Road No.	Location	Description of Accident
GU65753/11	14/11/2011 Monday 0205	A31	A31 HOGS BACK SLIP ROAD 50 METRES SOUTH OF A331 BLACKWATER VALLEY ROUTE	V1 LEAVING R/A LOST CONTROL AND OVERTURNED

Grid Ref: 488000 148398

Jct Type: ~Not at jct(or 20m from)  
Jct Control:  
Speed Limit: 70 mph

## Site Conditions

Light: DARK-Street Lighting -LIT  
R.S.C.: Dry  
Weather: Fine (no high wind)  
C/way Haz: ~None  
Spec Cond: ~None

## VEHICLES:

## CASUALTIES:

Type	Manoeuvres	Dir	Impact	Skid	Dr Age	Class	Pdir	Sev	Sex	Age
Car	Going ahead left hand bend	N-E	O/side	Y	33	Pas		Slight	F	36

WA50514/10	21/04/2010 Wednesday 1837	A31	A31 HOGS BACK SLIP ON 150 METRES W OF A331 BLACKWATER VALLEY ROUTE	V1 STOPPED IN STAT TRAF MID SLIP RD. V2 DRIVEN AT SPEED FAILED TO SEE STAT TRAF & ATTEMPTED TO NEGOTIATE ROUND V1 BUT HIT REAR.
------------	---------------------------------	-----	--------------------------------------------------------------------------	------------------------------------------------------------------------------------------------------------------------------------------

Grid Ref: 487881 148370

Jct Type: ~Not at jct(or 20m from)  
Jct Control:  
Speed Limit: 70 mph

## Site Conditions

Light: LIGHT-Street lights present  
R.S.C.: Dry  
Weather: Fine (no high wind)  
C/way Haz: ~None  
Spec Cond: ~None

## VEHICLES:

## CASUALTIES:

Type	Manoeuvres	Dir	Impact	Skid	Dr Age	Class	Pdir	Sev	Sex	Age
Car	Stopping	E-W	Back	N	62	Drv		Slight	M	62
M/C125-500	Going ahead other	E-W	Front	N	50	Drv		Serious	M	50

ACCIDENT selected where: TRUE

Report Date  
26/09/2012

## ACCIDENT

Report for period : 01/01/2009 to 31/07/2012

Menu Selection: Accidents in Query Site-2003  
Criteria: All Accidents

Site Location: Extended area in Aldershot including parts of M3, A331, A31 Site Ref: DJB/WSP/AS1

Accident Ref No.	Date Day/Time	Road No.	Location	Description of Accident
WA66653/11	15/12/2011 Thursday 0940	A31 Jct A31	A31 EASTBOUND TONGHAM SLIP OFF AND HOGS BACK SERVICE ROAD TONGHAM	V1 ON SERVICE RD. V2 ON SLIP RD. V1 PULLED OUT INTO V2

Grid Ref: 488920 148163

Jct Type: Crossroads  
Jct Control: Give Way or Uncontrolled  
Speed Limit: 70 mph

Site Conditions  
Light: LIGHT-No Street lights  
R.S.C.: Dry  
Weather: Fine (no high wind)  
C/way Haz: ~None  
Spec Cond: ~None

## VEHICLES:

## CASUALTIES:

Type	Manoeuvres	Dir	Impact	Skid	Dr Age	Class	Pdir	Sev	Sex	Age
Car	Going ahead other	SE-NW	Front	N	70	Pas		Slight	F	70
Car	Going ahead other	W-E	O/side	N	43					

GU71250/12	26/05/2012 Saturday 2133	A31 Jct A31	A331 BLACKWATER VALLEY ROAD AT JUNCTION WITH A31 HOGS BACK TONGHAM	V1 LOST CONTROL.
------------	--------------------------------	-------------------	--------------------------------------------------------------------------	------------------

Grid Ref: 487912 148409

Jct Type: Roundabout  
Jct Control: Give Way or Uncontrolled  
Speed Limit: 70 mph

Site Conditions  
Light: DARK-Street Lighting -LIT  
R.S.C.: Dry  
Weather: Fine (no high wind)  
C/way Haz: ~None  
Spec Cond: ~None

## VEHICLES:

## CASUALTIES:

Type	Manoeuvres	Dir	Impact	Skid	Dr Age	Class	Pdir	Sev	Sex	Age
Car	Going ahead left hand bend	SW-NE	Front	Y	26	Drv		Slight	F	26

ACCIDENT selected where: TRUE

Report Date  
26/09/2012

## ACCIDENT

Report for period : 01/01/2009 to 31/07/2012

Menu Selection: Accidents in Query Site-2003  
Criteria: All Accidents

Site Location: Extended area in Aldershot including parts of M3, A331, A31 Site Ref: DJB/WSP/AS1

Accident Ref No.	Date Day/Time	Road No.	Location	Description of Accident
GU49428/10	25/02/2010 Thursday 1725	A31	A31 TOWARDS TONGHAM / ASH GREEN	V1 TRAVELLING TOWARDS ASH AAND V2 - TRUCK- TRAVELLING IN OPPOSITE DIRECTION ON BOTH SIDES OF ROAD. V1 FORCED OFF ROAD. V2 F/T/S

Grid Ref: 488992 148153

Jct Type: ~Not at jct(or 20m from)  
Jct Control:  
Speed Limit: 30 mph

## Site Conditions

Light: DARK-No street lights  
R.S.C.: Wet/Damp  
Weather: Raining (no high wind)  
C/way Haz: ~None  
Spec Cond: ~None

## VEHICLES:

## CASUALTIES:

Type	Manoeuvres	Dir	Impact	Skid	Dr Age	Class	Pdir	Sev	Sex	Age
Car	Going ahead left hand bend	W-E	None	Y	22	Drv		Slight	M	22
LGV	Going ahead right hand bend	E-W	None	N	99					

WA55279/10	15/10/2010 Friday 1646	A31 Jct A331	A31 HOGS BACK JUNCTION WITH A331 BLACKWATER VALLEY ROUTE FARNHAM	V2 WAS IN A QUE OF TRAFFIC ON THE A31 SLIP V1 WAS BEHIND. FOR REASON UNKNOWN V1 COLLIDED WITH THE BACK OF V2.
------------	------------------------------	--------------------	------------------------------------------------------------------	---------------------------------------------------------------------------------------------------------------

Grid Ref: 487962 148470

Jct Type: Slip Road  
Jct Control: Give Way or Uncontrolled  
Speed Limit: 70 mph

## Site Conditions

Light: LIGHT-No Street lights  
R.S.C.: Dry  
Weather: Fine (no high wind)  
C/way Haz: ~None  
Spec Cond: ~None

## VEHICLES:

## CASUALTIES:

Type	Manoeuvres	Dir	Impact	Skid	Dr Age	Class	Pdir	Sev	Sex	Age
Car	Going ahead other	E-W	Front	N	41					
Car	Going ahead other	E-W	Back	N	42	Drv		Slight	M	42

ACCIDENT selected where: TRUE

Report Date  
26/09/2012

## ACCIDENT

Report for period : 01/01/2009 to 31/07/2012

Menu Selection: Accidents in Query Site-2003  
Criteria: All Accidents

Site Location: Extended area in Aldershot including parts of M3, A331, A31 Site Ref: DJB/WSP/AS1

Accident Ref No.	Date Day/Time	Road No.	Location	Description of Accident
WA68415/12	19/02/2012 Sunday 1935	A31 Jct A331	A31 GUILDFORD ROAD AT THE JUNCTION WITH A331 BLACKWATER VALLEY RELIEF	V1 WAITING TO ENTER ROUNDABOUT WHEN STRUCK AT REAR BY V2

Grid Ref: 487894 148429

Jct Type: Roundabout  
Jct Control: Give Way or Uncontrolled  
Speed Limit: 70 mph

## Site Conditions

Light: DARK-Street lighting Unk  
R.S.C.: Dry  
Weather: ~Unknown  
C/way Haz: ~None  
Spec Cond: ~None

## VEHICLES:

## CASUALTIES:

Type	Manoeuvres	Dir	Impact	Skid	Dr Age	Class	Pdir	Sev	Sex	Age
Car	Waiting to go ahead-held up	SW-N	Back	N	33	Drv		Slight	F	33
Car	Going ahead other	SW-N	Front	N	99					

WA47726/09	29/12/2009 Tuesday 0740	A31 Jct A331	A31 HOGS BACK SLIP ROAD J/W A311 BLACKWATER VALLEY RELIEF ROAD	V1 TRAVELLING DOWN THE A31 HOGS BACK SLIP OFF TOWARDS THE ROUNDABOUT AT THE END OF THE A331. V2 WAS TRAVELLING ACROSS THE ROUNDABOUT FROM THE A331 INTENDING TO GO STRAIGHT ON (2ND JUNCTION) ON TO THE A31 FARNHAM DIRECTION. V1 DROVE INTO THE SIDE OF V2.
------------	-------------------------------	--------------------	----------------------------------------------------------------------	-----------------------------------------------------------------------------------------------------------------------------------------------------------------------------------------------------------------------------------------------------------------------------------

Grid Ref: 487943 148416

Jct Type: Roundabout  
Jct Control: Give Way or Uncontrolled  
Speed Limit: 60 mph

## Site Conditions

Light: DARK-Street Lighting -LIT  
R.S.C.: Wet/Damp  
Weather: Raining (no high wind)  
C/way Haz: ~None  
Spec Cond: ~None

## VEHICLES:

## CASUALTIES:

Type	Manoeuvres	Dir	Impact	Skid	Dr Age	Class	Pdir	Sev	Sex	Age
Car	Going ahead other	SE-NE	Front	N	28	Drv		Slight	M	28
Car	Going ahead other	NE-SW	N/side	N	24	Drv		Slight	M	24

ACCIDENT selected where: TRUE

Report Date  
26/09/2012

## ACCIDENT

Report for period : 01/01/2009 to 31/07/2012

Menu Selection: Accidents in Query Site-2003  
Criteria: All Accidents

Site Location: Extended area in Aldershot including parts of M3, A331, A31 Site Ref: DJB/WSP/A31

Accident Ref No.	Date Day/Time	Road No.	Location	Description of Accident
GU65648/11	14/11/2011 Monday 1430	A31 Jct A331	A331/A31 ROUNDABOUT FARNHAM  Grid Ref: 487941 148417	V3 AMBULANCE ON EMERGENCY CALL WITH LIGHTS AND SIRENS APPROACHED RA FROM A31. V1 HAS SEEN AMBULANCE APPROACHING AND STOPPED. V2 NOT BRAKED IN TIME AND HIT BACK OF V1.

Jct Type: Roundabout  
Jct Control: Give Way or Uncontrolled  
Speed Limit: 70 mph

## Site Conditions

Light: LIGHT-No Street lights  
R.S.C.: Dry  
Weather: Fine (no high wind)  
C/way Haz: ~None  
Spec Cond: ~None

## VEHICLES:

## CASUALTIES:

Type	Manoeuvres	Dir	Impact	Skid	Dr Age	Class	Pdir	Sev	Sex	Age
Car	Stopping	NE-SW	Back	N	52	Drv		Slight	F	52
Car	Going ahead other	NE-SW	Front	N	43	Drv		Slight	F	43
OtherMV	Going ahead other	SE-NE	None	N	30					

WA67964/12	06/02/2012 Monday 1420	A31	A31 SLIP ROAD TO THE A331 50 METRES WEST OF A31 TONGHAM  Grid Ref: 488059 148320	V1 TRAV W DRIVER LOST CONSCIOUSNESS
------------	------------------------------	-----	----------------------------------------------------------------------------------------------	-------------------------------------

Jct Type: ~Not at jct(or 20m from)  
Jct Control:  
Speed Limit: 70 mph

## Site Conditions

Light: LIGHT-No Street lights  
R.S.C.: Wet/Damp  
Weather: Fine (no high wind)  
C/way Haz: ~None  
Spec Cond: ~None

## VEHICLES:

## CASUALTIES:

Type	Manoeuvres	Dir	Impact	Skid	Dr Age	Class	Pdir	Sev	Sex	Age
Car	Going ahead other	E-W	Front	N	64	Drv		Slight	M	64

ACCIDENT selected where: TRUE

Report Date  
26/09/2012

## ACCIDENT

Report for period : 01/01/2009 to 31/07/2012

Menu Selection: Accidents in Query Site-2003  
Criteria: All Accidents

Site Location: Extended area in Aldershot including parts of M3, A331, A31 Site Ref: DJB/WSP/A31

Accident Ref No.	Date Day/Time	Road No.	Location	Description of Accident
WA46414/09	23/11/2009 Monday 0752	A31	A31 HOGS BACK 2265 METRES EAST OF SHEPHERD AND FLOCK ROUNDABOUT SEALE  Grid Ref: 487655 148290	V1 AND V2 TRAVELLING WEST ON A31 TOWARDS FARNHAM. V1 COLLIDED WITH REAR OF V2 CAUSING IT TO SPIN AND GO BACKWARDS INTO N/S CRASH BARRIER

Jct Type: ~Not at jct(or 20m from)  
Jct Control:  
Speed Limit: 70 mph

## Site Conditions

Light: LIGHT-Street lights present  
R.S.C.: Wet/Damp  
Weather: Raining (no high wind)  
C/way Haz: ~None  
Spec Cond: ~None

## VEHICLES:

## CASUALTIES:

Type	Manoeuvres	Dir	Impact	Skid	Dr Age	Class	Pdir	Sev	Sex	Age
LGV	Going ahead right hand bend	E-W	Front	N	58					
Car	Going ahead right hand bend	E-W	Back	N	26	Drv		Slight	M	26

WA39398/09	31/05/2009 Sunday 1819	A31	A31 HOGS BACK BADSHOT LEA  Grid Ref: 486494 147710	V1 SW TO EAST A31 SWERVED TO AVOID DEBRIS AND LOST CONTROL
------------	------------------------------	-----	----------------------------------------------------------	---------------------------------------------------------------

Jct Type: ~Not at jct(or 20m from)  
Jct Control:  
Speed Limit: 70 mph

## Site Conditions

Light: LIGHT-Street lights present  
R.S.C.: Dry  
Weather: Fine (no high wind)  
C/way Haz: Other Object in C/way  
Spec Cond: ~None

## VEHICLES:

## CASUALTIES:

Type	Manoeuvres	Dir	Impact	Skid	Dr Age	Class	Pdir	Sev	Sex	Age
Car	Going ahead other	SW-E	Front	N	27	Drv		Slight	F	27

ACCIDENT selected where: TRUE

Report Date  
26/09/2012



## ACCIDENT

Report for period : 01/01/2009 to 31/07/2012

Menu Selection: Accidents in Query Site-2003  
Criteria: All Accidents

Site Location: Extended area in Aldershot including parts of M3, A331, A31 Site Ref: DJB/WSP/AS1

Accident Ref No.	Date Day/Time	Road No.	Location	Description of Accident
WA46900/09	06/12/2009 Sunday 1027	A31	A31 GUILDFORD ROAD 1095 METRES E OF SHEPHERD & FLOCK R/A RUNFOLD	V1 AND V2 BOTH TRAVELLING WEST. V3 AND V4 STATIONARY FACING WEST. V2 SLOWS AND V1 HITS V2 IN THE REAR.

Grid Ref: 486617 147752

Jct Type: ~Not at jct(or 20m from)  
Jct Control:  
Speed Limit: 70 mph

## Site Conditions

Light: LIGHT-No Street lights  
R.S.C.: Flood  
Weather: Raining (no high wind)  
C/way Haz: ~None  
Spec Cond: ~None

## VEHICLES:

## CASUALTIES:

Type	Manoeuvres	Dir	Impact	Skid	Dr Age	Class	Pdir	Sev	Sex	Age
Car	Going ahead other	NE-SW	Front	N	71	Drv		Serious	F	71
Car	Going ahead other	NE-SW	Back	N	48	Drv		Slight	F	48
LGV	Waiting to go ahead-held up	NE-SW	None	N	52					
LGV	Waiting to go ahead-held up	NE-SW	None	N	41					

WA59948/11	11/04/2011 Monday 1515	A31	A31 GUILDFORD ROAD RUNFOLD	V1 AND V2 TRAV WEST ON A31 GUILDFORD RD. V1 POSITIONED IN FRONT OF V2 IN LANE 1 OF 2. V2 POSITIONED IN LANE 2 OF 2 BEHIND V1. V2 HAS COLLIDED INTO REAR OF V1 FOR UNKNOWN REASON.
------------	------------------------------	-----	-------------------------------	-----------------------------------------------------------------------------------------------------------------------------------------------------------------------------------------------

Grid Ref: 486307 147647

Jct Type: ~Not at jct(or 20m from)  
Jct Control:  
Speed Limit: 70 mph

## Site Conditions

Light: LIGHT-No Street lights  
R.S.C.: Dry  
Weather: Fine (no high wind)  
C/way Haz: ~None  
Spec Cond: ~None

## VEHICLES:

## CASUALTIES:

Type	Manoeuvres	Dir	Impact	Skid	Dr Age	Class	Pdir	Sev	Sex	Age
MGV	Going ahead other	NE-W	Back	N	40	Drv		Slight	M	40
Car	Going ahead other	NE-W	Front	N	53					

ACCIDENT selected where: TRUE

Report Date  
26/09/2012

## ACCIDENT

Report for period : 01/01/2009 to 31/07/2012

Menu Selection: Accidents in Query Site-2003  
Criteria: All Accidents

Site Location: Extended area in Aldershot including parts of M3, A331, A31 Site Ref: DJB/WSP/AS1

Accident Ref No.	Date Day/Time	Road No.	Location	Description of Accident
WA68693/12	17/02/2012 Friday 1621	A31	A31 GUILDFORD ROAD FARNHAM	V1 MOVED INTO PATH OF V2 WHO HAS ATTEMPTED TO BRAKE BUT SPUN AND COLLIDED WITH SIGN

Grid Ref: 486174 147603

Jct Type: ~Not at jct(or 20m from)  
Jct Control:  
Speed Limit: 70 mph

## Site Conditions

Light: LIGHT-No Street lights  
R.S.C.: Dry  
Weather: Fine (no high wind)  
C/way Haz: ~None  
Spec Cond: ~None

## VEHICLES:

## CASUALTIES:

Type	Manoeuvres	Dir	Impact	Skid	Dr Age	Class	Pdir	Sev	Sex	Age
Car	Changing Lane to Right	E-W	None	N	99					
Car	Going ahead other	E-W	N/side	Y	31	Drv		Slight	M	31

WA40570/09	29/06/2009 Monday 1731	A31	A31 GUILDFORD ROAD FARNHAM (GRID EST)	V1 TRAVELLING SW IN L2 WITH V2 BEHIND. V3 BEHIND V2. V4 HIT V3 REAR WHICH HIT V2 IN TURN HIT V1
------------	------------------------------	-----	------------------------------------------	-------------------------------------------------------------------------------------------------------

Grid Ref: 485701 147488

Jct Type: ~Not at jct(or 20m from)  
Jct Control:  
Speed Limit: 70 mph

## Site Conditions

Light: LIGHT-No Street lights  
R.S.C.: Dry  
Weather: Fine (no high wind)  
C/way Haz: ~None  
Spec Cond: ~None

## VEHICLES:

## CASUALTIES:

Type	Manoeuvres	Dir	Impact	Skid	Dr Age	Class	Pdir	Sev	Sex	Age
Car	Stopping	NE-SW	Back	N	55	Drv		Slight	F	55
Car	Stopping	NE-SW	Back	N	67	Drv		Slight	M	67
Car	Stopping	NE-SW	Back	N	25	Drv		Slight	M	25
LGV	Going ahead other	NE-SW	Front	N	45	Drv		Slight	M	45

ACCIDENT selected where: TRUE

Report Date  
26/09/2012

## ACCIDENT

Report for period : 01/01/2009 to 31/07/2012

Menu Selection: Accidents in Query Site-2003  
Criteria: All Accidents

Site Location: Extended area in Aldershot including parts of M3, A331, A31 Site Ref: DJB/WSP/A31

Accident Ref No.	Date Day/Time	Road No.	Location	Description of Accident
WA53473/10	24/08/2010 Tuesday 2114	A31	A31 GUILDFORD ROAD FARNHAM  Grid Ref: 485800 147500	ALL 3 VEHICLES TRAVELLING W ALONG A31 TOWARDS FARNHAM IN LANE 2. V3 WAS BEHIND V2 FOLLOWED BY V1. V3 HAS SWERVED AROUND V2 USING L1 V1 HAS THEN COLLIDED INTO THE REAR OF V2.

Jct Type: ~Not at jct(or 20m from)  
Jct Control:  
Speed Limit: 60 mph

## Site Conditions

Light: DARK-No street lights  
R.S.C.: Dry  
Weather: Fine (no high wind)  
C/way Haz: ~None  
Spec Cond: ~None

## VEHICLES:

## CASUALTIES:

Type	Manoeuvres	Dir	Impact	Skid	Dr Age	Class	Pdir	Sev	Sex	Age
Car	Going ahead other	E-W	Front	N	43	Drv		Slight	M	43
P/C	Going ahead other	E-W	Back	N	20	Drv		Serious	M	20
Car	Overtaking on nearside	E-W	None	N						

WA68893/12	13/03/2012 Tuesday 0330	A31 Jct D	A31 GUILDFORD ROAD J/W SHEPHERD AND FLOCK ROUNDAABOUT FARNHAM  Grid Ref: 485606 147475	V1 APPROACHING
------------	-------------------------------	--------------	----------------------------------------------------------------------------------------------------	----------------

Jct Type: Roundabout  
Jct Control: Give Way or Uncontrolled  
Speed Limit: 30 mph

## Site Conditions

Light: DARK-Street lighting Unk  
R.S.C.: Dry  
Weather: Fine (no high wind)  
C/way Haz: ~None  
Spec Cond: ~None

## VEHICLES:

## CASUALTIES:

Type	Manoeuvres	Dir	Impact	Skid	Dr Age	Class	Pdir	Sev	Sex	Age
Car	Going ahead other	E-W	Front	N	25	Pas		Slight	F	27

ACCIDENT selected where: TRUE

Report Date  
26/09/2012

## ACCIDENT

Report for period : 01/01/2009 to 31/07/2012

Menu Selection: Accidents in Query Site-2003  
Criteria: All Accidents

Site Location: Extended area in Aldershot including parts of M3, A331, A31 Site Ref: DJB/WSP/AS1

Accident Ref No.	Date Day/Time	Road No.	Location	Description of Accident
WA70134/12	25/04/2012 Wednesday 1650	A31	A31 HOGGS BACK 200M EAST OF A325 HALE ROAD FARNHAM	V1 STOPPED BEHIND A STATIONARY VEH. V'S 2 3 & 4 DID NOT STOP IN TIME & ALL 4 VEH COLLIDED.

Grid Ref: 485747 147495

Jct Type: ~Not at jct(or 20m from)  
Jct Control:  
Speed Limit: 70 mph

## Site Conditions

Light: LIGHT-Street lights present  
R.S.C.: Wet/Damp  
Weather: Raining with High Winds  
C/way Haz: ~None  
Spec Cond: ~None

## VEHICLES:

## CASUALTIES:

Type	Manoeuvres	Dir	Impact	Skid	Dr Age	Class	Pdir	Sev	Sex	Age
Car	Going ahead other	E-W	Back	N	35					
Car	Going ahead other	E-W	Front	N	39					
LGV	Going ahead other	E-W	Front	N	57	Drv		Slight	M	57
						Pas		Slight	F	55
Car	Going ahead other	E-W	Front	N	34					

GU43282/09	04/09/2009 Friday 1540	A31 Jct D	A31 HOGS BACK JUNCTION WITH ELSTEAD ROAD FARNHAM	V2 TRAVELLING ON A31 HOGS BACK TOWARDS FARNHAM HAS APPROACHED THE TONGHAM EXIT AND DRIVEN INTO THE REAR OF V1 WHICH WAS TAKING THE TONGHAM SLIP. V2 HAS SKIDDED ACROSS LANE 1 AND THE BACK TOWARDS THE SLIP ROAD AND LEAVING THE CARRIAGEWAY ON THE NEAR SIDE.
------------	------------------------------	--------------	--------------------------------------------------	----------------------------------------------------------------------------------------------------------------------------------------------------------------------------------------------------------------------------------------------------------------

Grid Ref: 489182 148152

Jct Type: Slip Road  
Jct Control: Give Way or Uncontrolled  
Speed Limit: 60 mph

## Site Conditions

Light: LIGHT-No Street lights  
R.S.C.: Dry  
Weather: Fine (no high wind)  
C/way Haz: ~None  
Spec Cond: ~None

## VEHICLES:

## CASUALTIES:

Type	Manoeuvres	Dir	Impact	Skid	Dr Age	Class	Pdir	Sev	Sex	Age
Car	Going ahead other	E-W	Back	N	46	Drv		Slight	F	46
Car	Going ahead other	E-W	Front	N	55	Drv		Slight	M	55
Car	Going ahead other	E-W	None	N	22	Drv		Slight	F	22

ACCIDENT selected where: TRUE

Report Date  
26/09/2012

## ACCIDENT

Report for period : 01/01/2009 to 31/07/2012

Menu Selection: Accidents in Query Site-2003  
Criteria: All Accidents

Site Location: Extended area in Aldershot including parts of M3, A331, A31 Site Ref: DJB/WSP/AS1

Accident Ref No.	Date Day/Time	Road No.	Location	Description of Accident
WA66620/11	12/12/2011 Monday 0810	A31	A31 HOGS BACK TONGHAM.  Grid Ref: 488789 148138	V1 HAS BEEN TRAVELLING IN LANE 1 TRAFFIC AHEAD HAS BECOME STATIONARY DUE TO SLIP ROAD. V1 HAS TRIED TO MOVE INTO LANE 2 AS UNABLE TO SLOW TO MATCH FLOW OF TRAFFIC. V1 HAS COLLIDED WITH REAR OF V2 WHICH HAS SPUN & COLLIDED WITH V3. V2 HAS COME TO REST FACING WRONG WAY IN LANE 1.
Jct Type: ~Not at jct(or 20m from)				
Jct Control:				
Speed Limit: 70 mph				
Site Conditions				
Light: LIGHT-No Street lights				
R.S.C.: Wet/Damp				
Weather: Fine (no high wind)				
C/way Haz: ~None				
Spec Cond: ~None				

## VEHICLES:

## CASUALTIES:

Type	Manoeuvres	Dir	Impact	Skid	Dr Age	Class	Pdir	Sev	Sex	Age
HGV	Changing Lane to Right	E-W	Front	N	63					
Car	Going ahead other	E-W	Back	Y	32	Drv		Slight	F	32
						Pas		Slight	F	55
						Pas		Slight	F	48
Car	Going ahead other	E-W	Front	Y	48	Pas		Slight	F	48

WA49657/10	01/04/2010 Thursday 1720	A31 Jct C119	A31 GUILDFORD ROAD NR J/W ROCK HOUSE LANE FARNHAM.  Grid Ref: 486092 147570	V3 (POLICE) ENGAGED IN STOP AT SIDE OF SLIP ROAD ADJACENT TO MAIN C/WAY. V2 & 3 TRAVELLING W ON A31 IN SLOW MOVING 'STOP / START' TRAFFIC V1 DISTRACTED BY POLICE VEHICLE AND FAILS TO SEE THAT V2 HAD STOPPED AND RAN INTO REAR OF V2.
Jct Type: Slip Road				
Jct Control: Give Way or Uncontrolled				
Speed Limit: 70 mph				

## Site Conditions

Light: LIGHT-Street lights present  
R.S.C.: Dry  
Weather: Fine (no high wind)  
C/way Haz: ~None  
Spec Cond: ~None

## VEHICLES:

## CASUALTIES:

Type	Manoeuvres	Dir	Impact	Skid	Dr Age	Class	Pdir	Sev	Sex	Age
Car	Going ahead other	NE-SW	Front	N	57					
Car	Stopping	NE-SW	Back	N	52	Drv		Slight	F	52
Car	Parked	Parked	None	N	47					

ACCIDENT selected where: TRUE

Report Date  
26/09/2012

## ACCIDENT

Report for period : 01/01/2009 to 31/07/2012

Menu Selection: Accidents in Query Site-2003  
Criteria: All Accidents

Site Location: Extended area in Aldershot including parts of M3, A331, A31 Site Ref: DJB/WSP/A31

Accident Ref No.	Date Day/Time	Road No.	Location	Description of Accident
WA62744/11	23/07/2011 Saturday 1232	A31 Jct C119	A31 GUILDFORD ROAD FARNHAM  Grid Ref: 486109 147581	V1 IN SLOW MOVING TRAFFIC DRIVER HAS LOST CONTROL WHILE MOVING TO THE NEAR SIDE COLLIDING WITH V2. V1 THEN COLLIDED WITH V3. V3 THEN COLLIDES WITH V4.

Jct Type: Slip Road  
Jct Control: Give Way or Uncontrolled  
Speed Limit: 70 mph

## Site Conditions

Light: LIGHT-No Street lights  
R.S.C.: Dry  
Weather: Fine (no high wind)  
C/way Haz: ~None  
Spec Cond: ~None

## VEHICLES:

## CASUALTIES:

Type	Manoeuvres	Dir	Impact	Skid	Dr Age	Class	Pdir	Sev	Sex	Age
Car	Going ahead other	E-W	Front	N	48	Drv		Slight	M	48
Car	Going ahead other	E-W	Back	N	48	Pas		Slight	M	42
Car	Going ahead other	E-W	Back	N	35	Drv		Slight	F	48
Car	Going ahead other	E-W	Back	N	59					

WA68193/12	14/02/2012 Tuesday 1417	A31 Jct C119	A31 GUILDFORD ROAD FARNHAM (GRID EST)  Grid Ref: 486041 147557	V1 ON A31 V2 JOINING A31. V2 MOVED FROM SLIP LANE INTO LANE 1 V1 WAS IN LANE 2 V2 MOVED INTO LANE 2 AND COLLIDED WITH V1 V2 PUSHED INTO CENTRAL RESERVATION
------------	-------------------------------	--------------------	-------------------------------------------------------------------------	-------------------------------------------------------------------------------------------------------------------------------------------------------------

Jct Type: Slip Road  
Jct Control: Give Way or Uncontrolled  
Speed Limit: 70 mph

## Site Conditions

Light: LIGHT-No Street lights  
R.S.C.: Dry  
Weather: Fine (no high wind)  
C/way Haz: ~None  
Spec Cond: ~None

## VEHICLES:

## CASUALTIES:

Type	Manoeuvres	Dir	Impact	Skid	Dr Age	Class	Pdir	Sev	Sex	Age
Car	Going ahead other	NE-SW	N/side	N	43					
Car	Changing Lane to Right	E-SW	O/side	N	33	Drv		Slight	M	33

ACCIDENT selected where: TRUE

Report Date  
26/09/2012

## ACCIDENT

Report for period : 01/01/2009 to 31/07/2012

Menu Selection: Accidents in Query Site-2003  
Criteria: All Accidents

Site Location: Extended area in Aldershot including parts of M3, A331, A31 Site Ref: DJB/WSP/AS1

Accident Ref No.	Date Day/Time	Road No.	Location	Description of Accident
WA51932/10	29/06/2010 Tuesday 1214	A31 Jct A325	A31 FARNHAM BYPASS AT JUNCTION WITH THE SHEPHERD & FLOCK  Grid Ref: 485297 147436	V1 HAS APPROACHED TRAFFIC LIGHTS ON A31 FARNHAM BYPASS TRAVELLING IN AN EASTERLY DIRECTION FROM FARNHAM TOWN. AS RIDER 1 HAS NEGOTIATED THE SHEPHERD & FLOCK ROUNDABOUT THE REAR WHEEL OF HIS MOTORCYCLE HAS HIT A NEWLY LAID AREA OF TARMAC FLIPPING THE MOTORCYCLE IN THE AIR. V1 AND DV1 HAVE LEFT THE CARRIAGEWAY AND ENDED UP ON THE VERGE OF THE ROUNDABOUT.
Jct Type: Roundabout Jct Control: Automatic Traffic Signal Speed Limit: 50 mph  Site Conditions Light: LIGHT-Street lights present R.S.C.: Dry Weather: Fine (no high wind) C/way Haz: ~None Spec Cond: ~None				

## VEHICLES:

## CASUALTIES:

Type	Manoeuvres	Dir	Impact	Skid	Dr Age	Class	Pdir	Sev	Sex	Age
M/C>500	Going ahead other	W-E	N/side	Y	68	Drv		Slight	M	68

WA53685/10	08/09/2010 Wednesday 1705	A31	A31 FARNHAM BY PASS / A325 SHEPHERD AND FLOCK FARNHAM.  Grid Ref: 485301 147397	V1 STATIONARY IN QUEUE OF TRAFFIC V2 SLOWED BEHIND V1 V3 FAILS TO REACT IN TIME COLLIDING WITH REAR OF V2 PUSHING IT INTO V1.
------------	---------------------------------	-----	---------------------------------------------------------------------------------------------	----------------------------------------------------------------------------------------------------------------------------------------

Jct Type: ~Not at jct(or 20m from)  
Jct Control:  
Speed Limit: 70 mph

Site Conditions  
Light: LIGHT-No Street lights  
R.S.C.: Dry  
Weather: Fine (no high wind)  
C/way Haz: ~None  
Spec Cond: ~None

## VEHICLES:

## CASUALTIES:

Type	Manoeuvres	Dir	Impact	Skid	Dr Age	Class	Pdir	Sev	Sex	Age
Car	Waiting to go ahead-held up	W-E	Back	N	41	Drv		Slight	F	41
Car	Stopping	W-E	Front	N	42					
Car	Stopping	W-E	Front	Y	29					

ACCIDENT selected where: TRUE

Report Date  
26/09/2012

## ACCIDENT

Report for period : 01/01/2009 to 31/07/2012

Menu Selection: Accidents in Query Site-2003  
Criteria: All Accidents

Site Location: Extended area in Aldershot including parts of M3, A331, A31 Site Ref: DJB/WSP/AS1

Accident Ref No.	Date Day/Time	Road No.	Location	Description of Accident
WA70344/12	04/05/2012 Friday 2154	A31 Jct A31	A31 SHEPHERD & FLOCK ROUNDAABOUT J/W A31 FARNHAM BY-PASS FARNHAM	IN AN ATTEMPT TO AVOID V1 V2 HAS BRAKED. V3 HIT V2. V4 HIT V3.

Grid Ref: 485402 147298

Jct Type: Roundabout  
Jct Control: Give Way or Uncontrolled  
Speed Limit: 70 mph

## Site Conditions

Light: DARK-Street Lighting -LIT  
R.S.C.: Dry  
Weather: Fine (no high wind)  
C/way Haz: ~None  
Spec Cond: ~None

## VEHICLES:

## CASUALTIES:

Type	Manoeuvres	Dir	Impact	Skid	Dr Age	Class	Pdir	Sev	Sex	Age
Car	Changing Lane to Right	NE-SW	None	N	99					
Car	Stopping	NE-SW	Back	N	31	Drv		Slight	F	31
Car	Stopping	NE-SW	Front	N	30	Drv		Slight	F	30
Car	Stopping	NE-SW	Front	N	27					

WA37854/09	24/04/2009 Friday 0830	A31 Jct D	A31 GUILDFORD ROAD 25 METRES WEST OF SHEPHERD & FLOCK ROUNDAABOUT FARNHAM	BOTH VEHS ON A31 TO FARNHAM. V1 BRAKED AND STOPPED DUE TO TRAFFIC IN FRONT. V2 COLLIDED WITH REAR V1. D2 GOT OUT OF CAR AND SPOKE TO D1. D1 ASKED FOR DETAILS BUT D2 REFUSED AND DROVE OFF.
------------	------------------------------	--------------	---------------------------------------------------------------------------------	------------------------------------------------------------------------------------------------------------------------------------------------------------------------------------------------------------

Grid Ref: 485522 147426

Jct Type: Other Junction  
Jct Control: Give Way or Uncontrolled  
Speed Limit: 70 mph

## Site Conditions

Light: LIGHT-Street lights present  
R.S.C.: Dry  
Weather: Fine (no high wind)  
C/way Haz: ~None  
Spec Cond: ~None

## VEHICLES:

## CASUALTIES:

Type	Manoeuvres	Dir	Impact	Skid	Dr Age	Class	Pdir	Sev	Sex	Age
Car	Waiting to go ahead-held up	W-E	Back	N	21	Drv		Slight	F	21
Car	Going ahead other	W-E	Front	N						

ACCIDENT selected where: TRUE

Report Date  
26/09/2012



## ACCIDENT

Report for period : 01/01/2009 to 31/07/2012

Menu Selection: Accidents in Query Site-2003  
Criteria: All Accidents

Site Location: Extended area in Aldershot including parts of M3, A331, A31 Site Ref: DJB/WSP/AS1

Accident Ref No.	Date Day/Time	Road No.	Location	Description of Accident
WA56375/10	29/11/2010 Monday 2320	A31 Jct D	A31 GUILDFORD ROAD FARNHAM	V1 TRAVELLING FROM A31 BYPASS IN EASTERLY DIRECTION HAS ENTERED SHEPHERD AND FLOCK R/A HAS SLID AND SKIDDED OFF CARRIAGEWAY AND COLLIDED WITH ROAD SIGN AND ENDED UP ON R/A ON GRASS VERGE.

Grid Ref: 485538 147517

Jct Type: Roundabout  
Jct Control: Give Way or Uncontrolled  
Speed Limit: 70 mph

## Site Conditions

Light: DARK-Street Lighting -LIT  
R.S.C.: Frost/Ice  
Weather: Snowing (no high wind)  
C/way Haz: ~None  
Spec Cond: ~None

## VEHICLES:

## CASUALTIES:

Type	Manoeuvres	Dir	Impact	Skid	Dr Age	Class	Pdir	Sev	Sex	Age
Car	Turning Right	SW-NE	Front	Y	42	Drv		Slight	M	42

WA61440/11	31/05/2011 Tuesday 1718	A31 Jct A31	A31 SHEPHERD & FLOCK ROUNABOUT FARNHAM	TRAFFIC SLOW ON ROUNDABOUT IN RUSH HOUR. V2 HAS HIT REAR OF V1
------------	-------------------------------	-------------------	-------------------------------------------	-------------------------------------------------------------------

Grid Ref: 485500 147398

Jct Type: Roundabout  
Jct Control: Give Way or Uncontrolled  
Speed Limit: 70 mph

## Site Conditions

Light: LIGHT-No Street lights  
R.S.C.: Dry  
Weather: Fine (no high wind)  
C/way Haz: ~None  
Spec Cond: ~None

## VEHICLES:

## CASUALTIES:

Type	Manoeuvres	Dir	Impact	Skid	Dr Age	Class	Pdir	Sev	Sex	Age
Car	Stopping	E-SW	Back	N	58					
Car	Stopping	E-SW	Front	N	27	Drv		Slight	M	27

ACCIDENT selected where: TRUE

Report Date  
26/09/2012

## ACCIDENT

Report for period : 01/01/2009 to 31/07/2012

Menu Selection: Accidents in Query Site-2003  
Criteria: All Accidents

Site Location: Extended area in Aldershot including parts of M3, A331, A31 Site Ref: DJB/WSP/A31

Accident Ref No.	Date Day/Time	Road No.	Location	Description of Accident
WA68823/12	05/03/2012 Monday 0902	A31 Jct A31	A31 GUILDFORD ROAD AT THE A31 FARNHAM BYPASS FARNHAM	V1 BRAKED DUE TO HEAVY TRAFFIC V2 TRAVELLING IN THE SAME DIRECTION BEHIND V1 SLOWED BUT COLLIDED WITH THE REAR OF V1

Grid Ref: 485501 147399

Jct Type: Roundabout  
Jct Control: Give Way or Uncontrolled  
Speed Limit: 50 mph

Site Conditions  
Light: LIGHT-No Street lights  
R.S.C.: Dry  
Weather: Fine with High Winds  
C/way Haz: ~None  
Spec Cond: ~None

## VEHICLES:

## CASUALTIES:

Type	Manoeuvres	Dir	Impact	Skid	Dr Age	Class	Pdir	Sev	Sex	Age
Car	Stopping	NE-SW	Back	N	44	Drv		Slight	F	44
Car	Going ahead left hand bend	NE-SW	Front	N	29					

WA64227/11	24/09/2011 Saturday 1043	A31 Jct A31	A31 HOGS BACK SEALE	V1 TRAVELLING E ON SLIP ROAD. V2 TRAVELLING W TOWARDS GIVEWAY JUNCTION. V2 HAS CONTINUED THROUGH GIVEWAY AND INTO THE PATH OF V1.
------------	--------------------------------	-------------------	---------------------	--------------------------------------------------------------------------------------------------------------------------------------------

Grid Ref: 488902 148163

Jct Type: Other Junction  
Jct Control: Give Way or Uncontrolled  
Speed Limit: 60 mph

Site Conditions  
Light: LIGHT-No Street lights  
R.S.C.: Dry  
Weather: Fine (no high wind)  
C/way Haz: ~None  
Spec Cond: ~None

## VEHICLES:

## CASUALTIES:

Type	Manoeuvres	Dir	Impact	Skid	Dr Age	Class	Pdir	Sev	Sex	Age
Car	Going ahead other	W-E	Front	N	45	Drv		Slight	M	45
Car	Starting	E-W	Front	N	56					

ACCIDENT selected where: TRUE

Report Date  
26/09/2012

## ACCIDENT

Report for period : 01/01/2009 to 31/07/2012

Menu Selection: Accidents in Query Site-2003  
Criteria: All Accidents

Site Location: Extended area in Aldershot including parts of M3, A331, A31 Site Ref: DJB/WSP/AS1

Accident Ref No.	Date Day/Time	Road No.	Location	Description of Accident
WA38264/09	03/05/2009 Sunday 1415	A31	A31 FARNHAM BYPASS 150 METRES WEST OF SHEPHERD & FLOCK ROUNDABOUT FARNHAM  Grid Ref: 485238 147231	3 VEHICLES TRAVELLING EAST ON THE A31 FROM FARNHAM TOWARDS GUILDFORD ON THE DUAL CARRIAGEWAY. ALL VEHICLES IN LANE 2 OF 2. AS THEY APPROACHED THE SHEPHERD & FLOCK ROUNDABOUT V1 STOPS V2 GOES INTO BACK OF V1 AND V3 GOES INTO THE BACK OF V2.

Jct Type: ~Not at jct(or 20m from)  
Jct Control:  
Speed Limit: 70 mph

## Site Conditions

Light: LIGHT-No Street lights  
R.S.C.: Dry  
Weather: Fine (no high wind)  
C/way Haz: ~None  
Spec Cond: ~None

## VEHICLES:

## CASUALTIES:

Type	Manoeuvres	Dir	Impact	Skid	Dr Age	Class	Pdir	Sev	Sex	Age
Car	Stopping	SW-NE	Back	N	50					
Car	Stopping	SW-NE	Front	N	20	Drv		Slight	M	20
						Pas		Slight	M	21
						Pas		Slight	M	21
						Pas		Slight	M	39
Car	Stopping	SW-NE	Front	N	24	Drv		Slight	F	24
						Pas		Slight	M	21

WA39152/09	20/05/2009 Wednesday 1900	A31	BP GARAGE SLIP ROAD ONTO A31 FARNHAM  Grid Ref: 484626 146987	V1 PULLING OUT OF BP STATION ON SLIP ROAD ONTO A31 FARNHAM TOWARDS TRAFFIC LIGHTS. UNKNOWN V2 PULLED IN FRONT OF V1 O/S LANE CAUSING V1 TO BRAKE SHARPLY AND CONSEQUENTLY COLLIDING WITH KERB.
------------	---------------------------------	-----	---------------------------------------------------------------------	------------------------------------------------------------------------------------------------------------------------------------------------------------------------------------------------

Jct Type: Private Dr/Entrance  
Jct Control: Give Way or Uncontrolled  
Speed Limit: 50 mph

## Site Conditions

Light: LIGHT-Street lights present  
R.S.C.: Dry  
Weather: Fine (no high wind)  
C/way Haz: ~None  
Spec Cond: ~None

## VEHICLES:

## CASUALTIES:

Type	Manoeuvres	Dir	Impact	Skid	Dr Age	Class	Pdir	Sev	Sex	Age
M/C<=125	Going ahead other	E-W	None	N	46	Drv		Slight	M	46
						Pas		Slight	F	42
Car	Changing Lane to Left	E-S	None	N						

ACCIDENT selected where: TRUE

Report Date  
26/09/2012

## ACCIDENT

Report for period : 01/01/2009 to 31/07/2012

Menu Selection: Accidents in Query Site-2003  
Criteria: All Accidents

Site Location: Extended area in Aldershot including parts of M3, A331, A31 Site Ref: DJB/WSP/A31

Accident Ref No.	Date Day/Time	Road No.	Location	Description of Accident
WA40935/09	08/07/2009 Wednesday 1828	A31	FARNHAM BYPASS 200 METRES NORTH EAST OF SNAILS LYNCH FARNHAM  Grid Ref: 484714 147032	V1 WAS TRAVELLING IN A SOUTH WESTERLY DIRECTION ON THE A31. V1 WAS STATIONARY IN LANE 1 OF 2 LANES DUE TO HEAVY TRAFFIC WHICH KEPT STOPPING AND STARTING. V2 WAS STATIONARY IN LANE 1 BEHIND V1. V3 WAS ALSO IN LANE 1 BEHIND V2. THE FRONT OF V3 WAS DRIVEN INTO THE REAR OF V2. ALL VEHICLES WERE MOVED TO A NEARBY FILTER LANE ON THE NEAR SIDE TO CLEAR LANE ONE PRIOR TO POLICE ARRIVAL.
<p>Jct Type: ~Not at jct (or 20m from) Jct Control: Speed Limit: 60 mph</p> <p>Site Conditions Light: LIGHT-Street lights present R.S.C.: Dry Weather: Fine (no high wind) C/way Haz: ~None Spec Cond: ~None</p>				

## VEHICLES:

## CASUALTIES:

Type	Manoeuvres	Dir	Impact	Skid	Dr Age	Class	Pdir	Sev	Sex	Age
Car	Going ahead other	NE-SW	Back	N	54					
Car	Going ahead other	NE-SW	Back	N	39	Drv		Slight	M	39
Car	Going ahead other	NE-SW	Front	N	32					

WA50435/10	16/04/2010 Friday 1515	A31 Jct A31	A31 BY PASS AND SHEPHERD AND FLOCK ROUNDABOUT FARNHAM  Grid Ref: 485393 147294	V1 UNABLE TO BREAK IN TIME AND COLLIDED WITH REAR V2 WHO WAS PUSHED INTO V3
------------	------------------------------	-------------------	--------------------------------------------------------------------------------------------	-----------------------------------------------------------------------------

Jct Type: 'T' or Staggered Jct  
Jct Control: Give Way or Uncontrolled  
Speed Limit: 70 mph

Site Conditions  
Light: LIGHT-No Street lights  
R.S.C.: Dry  
Weather: Fine (no high wind)  
C/way Haz: ~None  
Spec Cond: ~None

## VEHICLES:

## CASUALTIES:

Type	Manoeuvres	Dir	Impact	Skid	Dr Age	Class	Pdir	Sev	Sex	Age
Car	Going ahead other	SW-NE	Front	Y	24	Drv		Slight	F	24
Car	Waiting to go ahead-held up	SW-NE	Back	N	72	Drv		Slight	M	72
						Pas		Slight	F	68
Car	Waiting to go ahead-held up	SW-NE	Back	N	48					

ACCIDENT selected where: TRUE

Report Date  
26/09/2012

## ACCIDENT

Report for period : 01/01/2009 to 31/07/2012

Menu Selection: Accidents in Query Site-2003  
Criteria: All Accidents

Site Location: Extended area in Aldershot including parts of M3, A331, A31 Site Ref: DJB/WSP/AS1

Accident Ref No.	Date Day/Time	Road No.	Location	Description of Accident
WA52568/10	18/07/2010 Sunday 1755	A31	A31 FARNHAM BY-PASS 200 METRES S OF SHEPHERD & FLOCK R/A FARNHAM  Grid Ref: 485189 147211	V1 & V2 TRAV IN O/S LN OF DUAL C/W PRIOR TO ATS @ SHEPHERD & FLOCK R/A. V2 BEHIND V1 DID NOT SEE V1 BRAKING. V2 BRAKED HARD & SKIDDED COLLIDING WITH V1.

Jct Type: ~Not at jct(or 20m from)  
Jct Control:  
Speed Limit: 50 mph

## Site Conditions

Light: LIGHT-Street lights present  
R.S.C.: Dry  
Weather: Fine (no high wind)  
C/way Haz: ~None  
Spec Cond: ~None

## VEHICLES:

## CASUALTIES:

Type	Manoeuvres	Dir	Impact	Skid	Dr Age	Class	Pdir	Sev	Sex	Age
Car	Stopping	S-N	Back	N	22	Drv		Slight	M	22
Car	Stopping	S-N	Front	Y	23	Pas		Slight	F	27
						Drv		Slight	M	23

WA53694/10	26/08/2010 Thursday 0950	A31	A31 FARNHAM BY PASS NR THE JUNCTION WITH THE SHEPHERD FLOCK ROUNDABOUT  Grid Ref: 485389 147292	V1 STATIONERY AT TRAFFIC LIGHTS IN O/S LANE. V2 DRIVING IN SAME DIRECTION APPLIED BRAKES SKIDDED AND HIT REAR OF V1
------------	--------------------------------	-----	-------------------------------------------------------------------------------------------------------	---------------------------------------------------------------------------------------------------------------------

Jct Type: ~Not at jct(or 20m from)  
Jct Control:  
Speed Limit: 60 mph

## Site Conditions

Light: LIGHT-No Street lights  
R.S.C.: Wet/Damp  
Weather: Raining (no high wind)  
C/way Haz: ~None  
Spec Cond: ~None

## VEHICLES:

## CASUALTIES:

Type	Manoeuvres	Dir	Impact	Skid	Dr Age	Class	Pdir	Sev	Sex	Age
Car	Going ahead other	S-N	Back	N	52	Pas		Slight	F	48
Car	Going ahead other	S-N	Front	Y	44					

ACCIDENT selected where: TRUE

Report Date  
26/09/2012

## ACCIDENT

Report for period : 01/01/2009 to 31/07/2012

Menu Selection: Accidents in Query Site-2003  
Criteria: All Accidents

Site Location: Extended area in Aldershot including parts of M3, A331, A31 Site Ref: DJB/WSP/AS1

Accident Ref No.	Date Day/Time	Road No.	Location	Description of Accident
WA55021/10	21/10/2010 Thursday 0938	A31	FARNHAM BYPASS 275 METRES WEST OF MOOR PARK LANE FARNHAM	V5 SWERVED TO AVOID V1 V4 COLLIDED WITH V6 V3 HIT IN PROCESS OF COLLISION

Grid Ref: 485343 147272

Jct Type: ~Not at jct(or 20m from)  
Jct Control:  
Speed Limit: 50 mph

## Site Conditions

Light: LIGHT-Street lights present  
R.S.C.: Dry  
Weather: Fine (no high wind)  
C/way Haz: ~None  
Spec Cond: ~None

## VEHICLES:

## CASUALTIES:

Type	Manoeuvres	Dir	Impact	Skid	Dr Age	Class	Pdir	Sev	Sex	Age
Car	Going ahead other	S-N	None	N						
Car	Going ahead other	S-N	None	N	37					
Car	Going ahead other	S-N	None	N	67					
Car	Going ahead other	S-N	None	N	48	Drv		Slight	M	48
Car	Going ahead other	S-N	Back	N	18	Drv		Slight	M	18
Car	Going ahead other	S-N	Front	N	55					

WA58380/11	12/02/2011 Saturday 1606	A31 Jct B3001	FARNHAM BY PASS 40 METRES NORTH OF STATION HILL. FARNHAM	BOTH VS APPROACHING ATS ON A31 FARNHAM BYPASS AT JUNCTION STATION HILL TRAV S. BOTH IN LANE 2 OF 3. V2 STOPPED BEHIND VS HELD UP BY RED ATS V1 FAILED TO NOTICE V2 HAS STOPPED UNTIL LAST MOMENT AND BRAKED HARD TO TRY AND AVOID COLLISION. V MINOR DAMAGE.
------------	--------------------------------	---------------------	----------------------------------------------------------------	-----------------------------------------------------------------------------------------------------------------------------------------------------------------------------------------------------------------------------------------------------------------------------------

Grid Ref: 484356 146687

Jct Type: Crossroads  
Jct Control: Automatic Traffic Signal  
Speed Limit: 50 mph

## Site Conditions

Light: LIGHT-Lighting Unk  
R.S.C.: Dry  
Weather: ~Unknown  
C/way Haz: ~None  
Spec Cond: ~None

## VEHICLES:

## CASUALTIES:

Type	Manoeuvres	Dir	Impact	Skid	Dr Age	Class	Pdir	Sev	Sex	Age
Car	Stopping	N-S	Front	N	43					
Car	Stopping	N-S	Back	N	18	Drv		Slight	F	18

ACCIDENT selected where: TRUE

Report Date  
26/09/2012

## ACCIDENT

Report for period : 01/01/2009 to 31/07/2012

Menu Selection: Accidents in Query Site-2003  
Criteria: All Accidents

Site Location: Extended area in Aldershot including parts of M3, A331, A31 Site Ref: DJB/WSP/AS1

Accident Ref No.	Date Day/Time	Road No.	Location	Description of Accident
WA60038/11	08/04/2011 Friday 1626	A31 Jct B3001	A31 FARNHAM BY PASS AT JUNCTION WITH STATION HILL FARNHAM	V1 RAN RED ATS COLLIDED WITH C1

Grid Ref: 484340 146656

Jct Type: Multiple Junction  
Jct Control: Automatic Traffic Signal  
Speed Limit: 50 mph

## Site Conditions

Light: LIGHT-No Street lights  
R.S.C.: Dry  
Weather: Fine (no high wind)  
C/way Haz: ~None  
Spec Cond: ~None

## VEHICLES:

## CASUALTIES:

Type	Manoeuvres	Dir	Impact	Skid	Dr Age	Class	Pdir	Sev	Sex	Age
Car	Going ahead other	NE-SW	Front	Y	20	Ped	NW	Slight	M	14

WA65988/11	20/11/2011 Sunday 2030	A31 Jct A31	STATION HILL J/W FARNHAM BY PASS FARNHAM	C1 CROSSED ROAD AT A31 WAS STRUCK BY V1 TO LEFT SHOULDER AREA. C1 CLAIMED LIGHTS TO VEHICLES WERE RED DRIVER V1 CLAIMED THEY WERE GREEN. V1 GAVE C1 A LIFT HOME AND OFFERED DETAILS WHICH C1 DECLINED
------------	------------------------------	-------------------	---------------------------------------------	----------------------------------------------------------------------------------------------------------------------------------------------------------------------------------------------------------------------

Grid Ref: 484341 146657

Jct Type: Crossroads  
Jct Control: Automatic Traffic Signal  
Speed Limit: 30 mph

## Site Conditions

Light: DARK-Street Lighting -LIT  
R.S.C.: Dry  
Weather: Fine (no high wind)  
C/way Haz: ~None  
Spec Cond: ~None

## VEHICLES:

## CASUALTIES:

Type	Manoeuvres	Dir	Impact	Skid	Dr Age	Class	Pdir	Sev	Sex	Age
Car	Starting	NE-SW	Front	N		Ped	NW	Slight	M	19

ACCIDENT selected where: TRUE

Report Date  
26/09/2012

## ACCIDENT

Report for period : 01/01/2009 to 31/07/2012

Menu Selection: Accidents in Query Site-2003  
Criteria: All Accidents

Site Location: Extended area in Aldershot including parts of M3, A331, A31 Site Ref: DJB/WSP/AS1

Accident Ref No.	Date Day/Time	Road No.	Location	Description of Accident
WA37319/09	09/04/2009 Thursday 1526	A31	OUTSIDE ENTRANCE/EXIT TO RAMADA CAR PARK HOGS BACK RUNFOLD  Grid Ref: 489320 148212	V3 PULLED OUT OF CAR PARK TURNED RIGHT TO TRAVEL WEST. V1 FOLLOWED V3. V2 TRAVELLING EAST. DV1 CLAIMS V3 SLOWED CAUSING HIM TO SLOW AS A RESULT V2 COLLIDED WITH V1.

Jct Type: Private Dr/Entrance  
Jct Control: Give Way or Uncontrolled  
Speed Limit: 60 mph

## Site Conditions

Light: LIGHT-Lighting Unk  
R.S.C.: Dry  
Weather: Fine (no high wind)  
C/way Haz: ~None  
Spec Cond: ~None

## VEHICLES:

## CASUALTIES:

Type	Manoeuvres	Dir	Impact	Skid	Dr Age	Class	Pdir	Sev	Sex	Age
Car	Turning Right	N-W	O/side	N	41	Drv		Slight	M	41
Car	Going ahead other	W-E	Front	N	63	Drv		Slight	F	63
						Pas		Slight	F	33
						Pas		Slight	M	4
Car	Going ahead other	N-W	None	N						

WA35028/09	08/02/2009 Sunday 1045	A31 Jct A31	A31 FARNHAM BYPASS J/W SHEPHERD AND FLOCK ROUNDAABOUT FARNHAM	V1 SW A31 LOST CONTROL ON R/A AND COLLIDED WITH N/S KERB
------------	------------------------------	-------------------	---------------------------------------------------------------------	-------------------------------------------------------------

Grid Ref: 485338 147312

Jct Type: Roundabout  
Jct Control: Give Way or Uncontrolled  
Speed Limit: 60 mph

## Site Conditions

Light: LIGHT-Lighting Unk  
R.S.C.: Wet/Damp  
Weather: Fine (no high wind)  
C/way Haz: ~None  
Spec Cond: Mud

## VEHICLES:

## CASUALTIES:

Type	Manoeuvres	Dir	Impact	Skid	Dr Age	Class	Pdir	Sev	Sex	Age
M/C<=125	Going ahead other	NE-SW	N/side	N	18	Drv		Slight	M	18

ACCIDENT selected where: TRUE

Report Date  
26/09/2012



## ACCIDENT

Report for period : 01/01/2009 to 31/07/2012

Menu Selection: Accidents in Query Site-2003  
Criteria: All Accidents

Site Location: Extended area in Aldershot including parts of M3, A331, A31 Site Ref: DJB/WSP/AS1

Accident Ref No.	Date Day/Time	Road No.	Location	Description of Accident
WA40411/09	24/06/2009 Wednesday 1757	A31 Jct D	A31 GUILDFORD ROAD J/W FARNHAM BY-PASS FARNHAM  Grid Ref: 485337 147313	V1 SOUTH A3. V2 L2. V3 BEHIND V2. V1 AT LAST MOMENT CROSSED HATCHINGS FROM L1 INTO L2 CAUSING VEHICLES BEHIND TO BRAKE. V3 BEHIND V2 COULD NOT STOP IN TIME AND COLLIDED WITH V2. V1 FTS.

Jct Type: Roundabout  
Jct Control: Give Way or Uncontrolled  
Speed Limit: 60 mph

## Site Conditions

Light: LIGHT-Street lights present  
R.S.C.: Dry  
Weather: Fine (no high wind)  
C/way Haz: ~None  
Spec Cond: ~None

## VEHICLES:

## CASUALTIES:

Type	Manoeuvres	Dir	Impact	Skid	Dr Age	Class	Pdir	Sev	Sex	Age
Car	Going ahead other	N-S	None	N						
Car	Going ahead other	N-S	Front	N	58					
M/C>500	Going ahead other	N-S	Front	N	53	Drv		Slight	M	53

WA41287/09	17/07/2009 Friday 0931	A31	A31 FARNHAM BYPASS 295 METRES NORTH WEST OF STATION HILL FARNHAM  Grid Ref: 484462 146875	V1 AND V2 TRAVELLING EASTBOUND ALONG A31 FARNHAM BYPASS ROAD FARNHAM. V2 HAS BRAKED IN FRONT OF V1 V1 HAS THEN BRAKED BUT COLLIDED WITH REAR OF V2.
------------	------------------------------	-----	-------------------------------------------------------------------------------------------------------	--------------------------------------------------------------------------------------------------------------------------------------------------------------

Jct Type: ~Not at jct(or 20m from)  
Jct Control:  
Speed Limit: 50 mph

## Site Conditions

Light: LIGHT-No Street lights  
R.S.C.: Dry  
Weather: Fine (no high wind)  
C/way Haz: ~None  
Spec Cond: ~None

## VEHICLES:

## CASUALTIES:

Type	Manoeuvres	Dir	Impact	Skid	Dr Age	Class	Pdir	Sev	Sex	Age
Car	Going ahead other	SW-NE	Front	N	28					
Car	Stopping	SW-NE	Back	N	33	Drv		Slight	F	33

ACCIDENT selected where: TRUE

Report Date  
26/09/2012

## ACCIDENT

Report for period : 01/01/2009 to 31/07/2012

Menu Selection: Accidents in Query Site-2003  
Criteria: All Accidents

Site Location: Extended area in Aldershot including parts of M3, A331, A31 Site Ref: DJB/WSP/AS1

Accident Ref No.	Date Day/Time	Road No.	Location	Description of Accident
WA42917/09	17/08/2009 Monday 1700	A31	A31 FARNHAM BYPASS FARNHAM	ALL 3 VEHICLES IN LANE 2 AND IN SLOW MOVING TRAFFIC. V3 HAS COLLIDED INTO THE REAR OF V2 WHICH HAS GONE INTO THE REAR OF V1.

Grid Ref: 484496 146914

Jct Type: ~Not at jct(or 20m from)  
Jct Control:  
Speed Limit: 70 mph

## Site Conditions

Light: LIGHT-No Street lights  
R.S.C.: Dry  
Weather: Fine (no high wind)  
C/way Haz: ~None  
Spec Cond: ~None

## VEHICLES:

## CASUALTIES:

Type	Manoeuvres	Dir	Impact	Skid	Dr Age	Class	Pdir	Sev	Sex	Age
LGV	Going ahead other	W-E	Back	N	49					
Car	Going ahead other	W-E	Back	N	61	Drv		Slight	F	61
Car	Going ahead other	W-E	Back	N	40	Drv		Slight	M	40

WA44516/09	06/10/2009 Tuesday 0710	A31	FARNHAM BYPASS 200 METRES WEST OF SHEPHERD & FLOCK ROUNDAABOUT FARNHAM	V1 2 & 3 TRAVELLING NORTH EAST ON A31 APPROACHING SHEPHERD & FLOCK ROUNDAABOUT. V1 TRAVELLING IN LANE 2 OF 2 HAS ENTERED LANE 1 IN ORDER TO AVOID TRAFFIC AHEAD AND IN DOING SO COLLIDED WITH V3 & V2.
------------	-------------------------------	-----	------------------------------------------------------------------------------	--------------------------------------------------------------------------------------------------------------------------------------------------------------------------------------------------------

Grid Ref: 485186 147224

Jct Type: ~Not at jct(or 20m from)  
Jct Control:  
Speed Limit: 70 mph

## Site Conditions

Light: LIGHT-No Street lights  
R.S.C.: Wet/Damp  
Weather: Raining (no high wind)  
C/way Haz: ~None  
Spec Cond: ~None

## VEHICLES:

## CASUALTIES:

Type	Manoeuvres	Dir	Impact	Skid	Dr Age	Class	Pdir	Sev	Sex	Age
Car	Going ahead other	SW-NE	Front	Y	32					
Car	Going ahead other	SW-NE	Back	N	64					
Car	Going ahead other	SW-NE	O/side	N	56	Drv		Slight	M	56
						Pas		Slight	M	54
						Pas		Slight	F	26

ACCIDENT selected where: TRUE

Report Date  
26/09/2012

## ACCIDENT

Report for period : 01/01/2009 to 31/07/2012

Menu Selection: Accidents in Query Site-2003  
Criteria: All Accidents

Site Location: Extended area in Aldershot including parts of M3, A331, A31 Site Ref: DJB/WSP/AS1

Accident Ref No.	Date Day/Time	Road No.	Location	Description of Accident
WA46165/09	18/11/2009 Wednesday 1641	A31	FARNHAM BY PASS FARNHAM (GRID EST)  Grid Ref: 484656 147023	V1 V2 V3 V4 AND V5 NE-SW V5 BRAKED V2 BRAKED AND HIT V3 REAR V3 WAS PUSHED INTO V4 WHO IN TURN WAS PUSHED INTO V5 REAR V1 WENT INTO V2 REAR

Jct Type: ~Not at jct (or 20m from)  
Jct Control:  
Speed Limit: 70 mph

## Site Conditions

Light: DARK-Street lighting Unk  
R.S.C.: Dry  
Weather: Fine (no high wind)  
C/way Haz: ~None  
Spec Cond: ~None

## VEHICLES:

## CASUALTIES:

Type	Manoeuvres	Dir	Impact	Skid	Dr Age	Class	Pdir	Sev	Sex	Age
Car	Going ahead other	NE-SW	Front	N	28					
Car	Going ahead other	NE-SW	Front	N	45	Drv		Slight	F	45
Car	Going ahead other	NE-SW	Back	N	33	Drv		Slight	M	33
Car	Going ahead other	NE-SW	Back	N	44					
Car	Going ahead other	NE-SW	Back	N	25					

WA46639/09	26/11/2009 Thursday 0922	A31 Jct A325	A31 FARNHAM BYPASS AT JUNCTION WITH A325 GUILDFORD ROAD FARNHAM  Grid Ref: 485335 147316	V1 TRAVELLING BEHIND V2 ENTERING THE SHEPHERD & FLOCK ROUNDABOUT. TRAFFIC AHEAD OF V2 COMES TO A STOP. V2 SLOWS TO A STOP BUT V1 FAILS TO SLOW AND COLLIDES WITH REAR OF V2.
------------	--------------------------------	--------------------	------------------------------------------------------------------------------------------------------	------------------------------------------------------------------------------------------------------------------------------------------------------------------------------------------

Jct Type: Roundabout  
Jct Control: Automatic Traffic Signal  
Speed Limit: 50 mph

## Site Conditions

Light: LIGHT-Street lights present  
R.S.C.: Dry  
Weather: Fine (no high wind)  
C/way Haz: ~None  
Spec Cond: ~None

## VEHICLES:

## CASUALTIES:

Type	Manoeuvres	Dir	Impact	Skid	Dr Age	Class	Pdir	Sev	Sex	Age
HGV	Going ahead other	SW-SE	Front	N	50					
Car	Going ahead other	SW-SE	Back	N	38	Drv		Slight	M	38

ACCIDENT selected where: TRUE

Report Date  
26/09/2012

## ACCIDENT

Report for period : 01/01/2009 to 31/07/2012

Menu Selection: Accidents in Query Site-2003  
Criteria: All Accidents

Site Location: Extended area in Aldershot including parts of M3, A331, A31 Site Ref: DJB/WSP/AS1

Accident Ref No.	Date Day/Time	Road No.	Location	Description of Accident
WA50190/10	31/03/2010 Wednesday 1745	A31	FARNHAM BYPASS FARNHAM (GRID EST)  Grid Ref: 485102 147194	V1 & V2 WERE STATIONARY IN LANE 2 OF THE A31 FARNHAM BYPASS. V3 TRAVELLING BEHIND VEHICLES HAS COLLIDED WITH THE REAR OF V2 PUSHING IT INTO V1.

Jct Type: ~Not at jct(or 20m from)  
Jct Control:  
Speed Limit: 70 mph

## Site Conditions

Light: DARK-Street Lighting -LIT  
R.S.C.: Dry  
Weather: Fine (no high wind)  
C/way Haz: ~None  
Spec Cond: ~None

## VEHICLES:

## CASUALTIES:

Type	Manoeuvres	Dir	Impact	Skid	Dr Age	Class	Pdir	Sev	Sex	Age
Car	Stopping	W-E	Back	N	38	Drv		Slight	M	38
Car	Stopping	W-E	Back	N	41	Drv		Slight	F	41
						Pas		Slight	M	4
Car	Going ahead other	W-E	Front	Y	19	Drv		Slight	M	19

WA52848/10	03/08/2010 Tuesday 0720	A31	A31 FARNHAM BY-PASS 274 METRES W OF SHEPHERD & FLOCK ROUNDABOUT FARNHAM	V1 V2 & V3 TRAV E ALONG A3. V1 LOST CONTROL & COLLIDED WITH REAR OF V2 PUSHING IT INTO V3.
------------	-------------------------------	-----	-------------------------------------------------------------------------	--------------------------------------------------------------------------------------------

Grid Ref: 485113 147197

Jct Type: ~Not at jct(or 20m from)  
Jct Control:  
Speed Limit: 50 mph

## Site Conditions

Light: LIGHT-Lighting Unk  
R.S.C.: Dry  
Weather: Fine (no high wind)  
C/way Haz: ~None  
Spec Cond: ~None

## VEHICLES:

## CASUALTIES:

Type	Manoeuvres	Dir	Impact	Skid	Dr Age	Class	Pdir	Sev	Sex	Age
Car	Going ahead other	W-E	Front	Y	25					
Car	Waiting to go ahead-held up	W-E	Back	N	47	Drv		Slight	F	47
Car	Waiting to go ahead-held up	W-E	N/side	N	50					

ACCIDENT selected where: TRUE

Report Date  
26/09/2012

## ACCIDENT

Report for period : 01/01/2009 to 31/07/2012

Menu Selection: Accidents in Query Site-2003  
Criteria: All Accidents

Site Location: Extended area in Aldershot including parts of M3, A331, A31 Site Ref: DJB/WSP/AS1

Accident Ref No.	Date Day/Time	Road No.	Location	Description of Accident
WA58000/11	29/01/2011 Saturday 1813	A31	A31 FARNHAM BYPASS 500 METRES NORTHEAST OF SOUTH STREET FARNHAM  Grid Ref: 484658 147025	V1 TRAVELLING NORTHEASTBOUND ALONG A31 FARNHAM BYPASS. V1 HAS MERGED INTO LANE 2 BUT HAS LOST CONTROL LEFT THE CARRIAGEWAY TO THE NEAR SIDE AND COLLIDED WITH A TREE.

Jct Type: ~Not at jct (or 20m from)  
Jct Control:  
Speed Limit: 50 mph

## Site Conditions

Light: DARK-Street Lighting -LIT  
R.S.C.: Dry  
Weather: Fine (no high wind)  
C/way Haz: ~None  
Spec Cond: ~None

## VEHICLES:

## CASUALTIES:

Type	Manoeuvres	Dir	Impact	Skid	Dr Age	Class	Pdir	Sev	Sex	Age
Car	Changing Lane to Right	SW-NE	Back	Y	18	Drv		Slight	F	18

WA59687/11	25/03/2011 Friday 1848	A31	A31 FARNHAM BYPASS 80 METRES WEST OF A325 GUILDFORD ROAD FARNHAM  Grid Ref: 485287 147263	ALL THREE VEHICLES HAVE BEEN TRAVELLING ALONG THE A31 FROM FARNHAM TOWARDS GUILDFORD WHICH IS A 2 LANE DUAL CARRIAGEWAY. VEHICLES HAVE BEEN TRAVELLING TOWARDS THE SHEPHERD AND FLOCK ROUNDABOUT WHICH IS TRAFFIC LIGHT CONTROLLED. V2 HAS BRAKED SHARPLY AS THE VEHICLE IN FRONT HAS DONE THE SAME. V1 HAS BEEN BEHIND V2 AND HAS NOT STOPPED IN TIME HIT THE REAR OF V2 AND COME OFF THE MOTORCYCLE. DEBRIS FROM V1 HAS COME OFF THE VEHICLE AND HIT V3 CAUSING MINOR DAMAGE.
------------	------------------------------	-----	-------------------------------------------------------------------------------------------------	---------------------------------------------------------------------------------------------------------------------------------------------------------------------------------------------------------------------------------------------------------------------------------------------------------------------------------------------------------------------------------------------------------------------------------------------------------------------------------

Jct Type: ~Not at jct (or 20m from)  
Jct Control:  
Speed Limit: 70 mph

## Site Conditions

Light: DARK-Street Lighting -LIT  
R.S.C.: Dry  
Weather: Fine (no high wind)  
C/way Haz: ~None  
Spec Cond: ~None

## VEHICLES:

## CASUALTIES:

Type	Manoeuvres	Dir	Impact	Skid	Dr Age	Class	Pdir	Sev	Sex	Age
M/C125-500	Stopping	W-E	Front	N	45	Drv		Serious	M	45
Car	Stopping	W-E	Back	N	66					
Car	Stopping	W-E	Front	N	56					

ACCIDENT selected where: TRUE

Report Date  
26/09/2012

## ACCIDENT

Report for period : 01/01/2009 to 31/07/2012

Menu Selection: Accidents in Query Site-2003  
Criteria: All Accidents

Site Location: Extended area in Aldershot including parts of M3, A331, A31 Site Ref: DJB/WSP/AS1

Accident Ref No.	Date Day/Time	Road No.	Location	Description of Accident
WA61406/11	29/05/2011 Sunday 0950	A31	A31 FARNHAM BYPASS 300 METRES NORTH EAST OF WAVERLEY LANE FARNHAM  Grid Ref: 484494 146913	V1 & V2 HAVE BOTH BEEN TRAVELLING ON A31 TOWARDS GUILDFORD IN A NORTH EASTERLY DIRECTION. V2 HAS BEEN IN LANE 2. V1 IN LANE 1. V1 HAS MOVED INTO LANE 2 HITTING THE N/S PANEL OF V2.

Jct Type: ~Not at jct(or 20m from)

Jct Control:

Speed Limit: 50 mph

## Site Conditions

Light: LIGHT-Street lights present

R.S.C.: Dry

Weather: Fine (no high wind)

C/way Haz: ~None

Spec Cond: ~None

## VEHICLES:

## CASUALTIES:

Type	Manoeuvres	Dir	Impact	Skid	Dr Age	Class	Pdir	Sev	Sex	Age
HGV	Changing Lane to Right	SW-NE	O/side	N	21					
Car	Going ahead other	SW-NE	N/side	N	30	Pas		Slight	M	2

WA61714/11	13/06/2011 Monday 0817	A31	A31 FARNHAM BY PASS AT JCT WITH SHEPHERD & FLOCK ROUNDABOUT FARNHAM  Grid Ref: 485336 147308	V3 HIT REAR OF STATIONARY V2 AND PUSHED V2 INTO REAR OF STATIONARY V1
------------	------------------------------	-----	----------------------------------------------------------------------------------------------------	-----------------------------------------------------------------------

Jct Type: ~Not at jct(or 20m from)

Jct Control:

Speed Limit: 70 mph

## Site Conditions

Light: LIGHT-No Street lights

R.S.C.: Wet/Damp

Weather: Raining (no high wind)

C/way Haz: ~None

Spec Cond: ~None

## VEHICLES:

## CASUALTIES:

Type	Manoeuvres	Dir	Impact	Skid	Dr Age	Class	Pdir	Sev	Sex	Age
Car	Waiting to go ahead-held up	SW-E	Back	N	52	Drv		Slight	F	52
Car	Waiting to go ahead-held up	SW-E	Back	N	55	Drv		Slight	F	55
Car	Going ahead other	SW-E	Front	N	57					

ACCIDENT selected where: TRUE

Report Date  
26/09/2012

## ACCIDENT

Report for period : 01/01/2009 to 31/07/2012

Menu Selection: Accidents in Query Site-2003  
Criteria: All Accidents

Site Location: Extended area in Aldershot including parts of M3, A331, A31 Site Ref: DJB/WSP/AS1

Accident Ref No.	Date Day/Time	Road No.	Location	Description of Accident
WA61827/11	18/06/2011 Saturday 1340	A31	FARNHAM BY PASS SHEPHERD AND FLOCK ROUNDABOUT FARNHAM	V1 V2 V3 ALL TRAVELLING IN SAME DIRECTION .V3 AND V2 STOP FOR STATIONARY TRAFFIC V1 HITS V2 WHICH IS PUSHED INTO V3

Grid Ref: 485117 147199

Jct Type: ~Not at jct(or 20m from)  
Jct Control:  
Speed Limit: 70 mph

## Site Conditions

Light: LIGHT-No Street lights  
R.S.C.: Dry  
Weather: Fine (no high wind)  
C/way Haz: ~None  
Spec Cond: ~None

## VEHICLES:

## CASUALTIES:

Type	Manoeuvres	Dir	Impact	Skid	Dr Age	Class	Pdir	Sev	Sex	Age
Car	Going ahead other	W-E	Front	N	52					
Car	Waiting to go ahead-held up	W-E	Back	N	38	Drv		Slight	F	38
Car	Waiting to go ahead-held up	W-E	Back	N	38	Pas		Slight	F	24

WA63668/11	25/08/2011 Thursday 1619	A31	A31 FARNHAM BY PASS APPROX 150 METRES FROM SHEPHERD & FLOCK	ALL 3 VEHICLES TRAV EBOUND ON FARNHAM BY PASS APPROACHING ROUNDABOUT CONTROLLED BY ATS. V1 STATIONARY IN QUEUE FOR LIGHTS V2 SLOWED DOWN TO A STOP V3 DID NOT STOP IN TIME AND COLLIDED WITH REAR OF V2 SHUNTING IT INTO REAR OF V1
------------	--------------------------------	-----	-------------------------------------------------------------	-------------------------------------------------------------------------------------------------------------------------------------------------------------------------------------------------------------------------------------

Grid Ref: 485205 147232

Jct Type: ~Not at jct(or 20m from)  
Jct Control:  
Speed Limit: 70 mph

## Site Conditions

Light: LIGHT-Street lights present  
R.S.C.: Dry  
Weather: Fine (no high wind)  
C/way Haz: ~None  
Spec Cond: ~None

## VEHICLES:

## CASUALTIES:

Type	Manoeuvres	Dir	Impact	Skid	Dr Age	Class	Pdir	Sev	Sex	Age
Car	Waiting to go ahead-held up	W-E	Back	N	57	Drv		Slight	M	57
Car	Stopping	W-E	Back	N	47	Pas		Slight	F	55
Car	Going ahead other	W-E	Front	N	23	Drv		Slight	M	47
Car	Going ahead other	W-E	Front	N	23	Drv		Slight	F	23

ACCIDENT selected where: TRUE

Report Date  
26/09/2012

## ACCIDENT

Report for period : 01/01/2009 to 31/07/2012

---

 Menu Selection: Accidents in Query Site-2003  
 Criteria: All Accidents

Site Location: Extended area in Aldershot including parts of M3, A331, A31 Site Ref: DJB/WSP/AS1

---

Accident Ref No.	Date Day/Time	Road No.	Location	Description of Accident
WA64977/11	13/10/2011 Thursday 1815	A31	A31 FARNHAM BY PASS 100 METRES WEST OF A325 GUILDFORD ROAD FARNHAM	V1 STATIONARY. V2 STATIONARY. V3 STATIONARY. V4 COLLIDED INTO REAR OF V3 CAUSING SHUNTING EFFECT.

Grid Ref: 485258 147252

Jct Type: ~Not at jct(or 20m from)  
 Jct Control:  
 Speed Limit: 70 mph

## Site Conditions

Light: DARK-Street lighting Unk  
 R.S.C.: Dry  
 Weather: Fine (no high wind)  
 C/way Haz: ~None  
 Spec Cond: ~None

## VEHICLES:

## CASUALTIES:

Type	Manoeuvres	Dir	Impact	Skid	Dr Age	Class	Pdir	Sev	Sex	Age
Car	Waiting to go ahead-held up	SW-NE	Back	N	65					
Car	Waiting to go ahead-held up	SW-NE	Back	N	46	Drv		Slight	M	46
						Pas		Slight	F	45
Car	Waiting to go ahead-held up	SW-NE	Back	N	25	Drv		Slight	M	25
Car	Going ahead other	SW-NE	Front	Y	24					

---

ACCIDENT selected where: TRUE

Report Date  
26/09/2012



## ACCIDENT

Report for period : 01/01/2009 to 31/07/2012

Menu Selection: Accidents in Query Site-2003  
Criteria: All Accidents

Site Location: Extended area in Aldershot including parts of M3, A331, A31 Site Ref: DJB/WSP/AS1

Accident Ref No.	Date Day/Time	Road No.	Location	Description of Accident
WA66693/11	16/12/2011 Friday 1046	A31	A31 FARNHAM BYPASS SHEPHERD AND FLOCK ROUNDAABOUT FARNHAM  Grid Ref: 485298 147268	V1 V2 & V3 NORTHBOUND A31 IN HEAVY TRAFFIC. V1 FAILS TO STOP IN QUEUEING TRAFFIC COLLIDES WITH REAR OF V2 & PUSHES IT INTO REAR OF V3 WHERE THEY CAME TO REST WITH DAMAGE AS LISTED.

Jct Type: ~Not at jct(or 20m from)  
Jct Control:  
Speed Limit: 70 mph

## Site Conditions

Light: LIGHT-No Street lights  
R.S.C.: Wet/Damp  
Weather: Fine (no high wind)  
C/way Haz: ~None  
Spec Cond: ~None

## VEHICLES:

## CASUALTIES:

Type	Manoeuvres	Dir	Impact	Skid	Dr Age	Class	Pdir	Sev	Sex	Age
MGV	Changing Lane to Right	SW-NE	Front	Y	27					
Car	Going ahead other	SW-NE	Back	N	37	Drv		Slight	M	37
						Pas		Slight	M	99
						Pas		Slight	M	34
						Pas		Slight	M	32
Car	Going ahead other	SW-NE	Back	N	22	Drv		Slight	F	22

WA69306/12	25/03/2012 Sunday 1705	A31	A31 FARNHAM BYPASS 200 METRES FROM J/W A325 GUILDFORD ROAD FARNHAM  Grid Ref: 485163 147216	V1 HAS COLLIDED WITH V2 WHICH WAS STATIONERY IT THEN HIT V3 WHICH HIT V4
------------	------------------------------	-----	---------------------------------------------------------------------------------------------------------	--------------------------------------------------------------------------

Jct Type: ~Not at jct(or 20m from)  
Jct Control:  
Speed Limit: 70 mph

## Site Conditions

Light: LIGHT-Street lights present  
R.S.C.: Dry  
Weather: Fine (no high wind)  
C/way Haz: ~None  
Spec Cond: ~None

## VEHICLES:

## CASUALTIES:

Type	Manoeuvres	Dir	Impact	Skid	Dr Age	Class	Pdir	Sev	Sex	Age
Car	Stopping	W-E	Front	Y	22	Drv		Slight	F	22
Car	Waiting to go ahead-held up	W-E	Back	N	51	Pas		Slight	F	9
Car	Waiting to go ahead-held up	W-E	Back	N	35	Drv		Slight	M	35
Car	Waiting to go ahead-held up	W-E	Back	N	37					

ACCIDENT selected where: TRUE

Report Date  
26/09/2012

## ACCIDENT

Report for period : 01/01/2009 to 31/07/2012

Menu Selection: Accidents in Query Site-2003  
Criteria: All Accidents

Site Location: Extended area in Aldershot including parts of M3, A331, A31 Site Ref: DJB/WSP/AS1

Accident Ref No.	Date Day/Time	Road No.	Location	Description of Accident
WA70028/12	20/04/2012 Friday 1702	A31	A31 FARNHAM BYPASS AT JUNCTION WITH 200M WEST OF A31 SHEPHERD AND FLOCK  Grid Ref: 485162 147217	V1 V2 AND V3 TRAVELLING EAST ALONG FARNHAM BYPASS. V1 AND V2 HAVE STOPPED DUE TO TRAFFIC AHEAD. V3 FAILED BRAKE IN TIME SKIDDED INTO REAR OF V2. THEREBY PUSHING IT INTO REAR OF V1.

Jct Type: ~Not at jct(or 20m from)  
Jct Control:  
Speed Limit: 70 mph

## Site Conditions

Light: LIGHT-No Street lights  
R.S.C.: Wet/Damp  
Weather: Fine (no high wind)  
C/way Haz: ~None  
Spec Cond: Traffic Signal - Out

## VEHICLES:

## CASUALTIES:

Type	Manoeuvres	Dir	Impact	Skid	Dr Age	Class	Pdir	Sev	Sex	Age
Car	Stopping	W-E	Back	N	56					
Car	Stopping	W-E	Back	Y	46	Drv		Slight	M	46
Car	Going ahead other	W-E	Front	Y	44					

WA70580/12	19/05/2012 Saturday 0108	A31	A31 FARNHAM BYPASS 40 METRES OFF SHEPHERD AND FLOCK FARNHAM SURREY  Grid Ref: 485330 147281	V1 DRIVER INTOXICATED. V1 HIT POWER BOX. V1 ROLLED INTO DITCH.
------------	--------------------------------	-----	---------------------------------------------------------------------------------------------------	----------------------------------------------------------------

Jct Type: ~Not at jct(or 20m from)  
Jct Control:  
Speed Limit: 40 mph

## Site Conditions

Light: DARK-Street Lighting ~LIT  
R.S.C.: Wet/Damp  
Weather: Fine (no high wind)  
C/way Haz: ~None  
Spec Cond: ~None

## VEHICLES:

## CASUALTIES:

Type	Manoeuvres	Dir	Impact	Skid	Dr Age	Class	Pdir	Sev	Sex	Age
Car	Going ahead left hand bend	W-E	None	Y	21	Drv		Slight	M	21

ACCIDENT selected where: TRUE

Report Date  
26/09/2012

## ACCIDENT

Report for period : 01/01/2009 to 31/07/2012

Menu Selection: Accidents in Query Site-2003  
Criteria: All Accidents

Site Location: Extended area in Aldershot including parts of M3, A331, A31 Site Ref: DJB/WSP/AS1

Accident Ref No.	Date Day/Time	Road No.	Location	Description of Accident
WA70822/12	22/05/2012 Tuesday 2237	A31 Jct A325	A31 SHEPHERD AND FLOCK ROUNDAABOUT FARNHAM	V2 WAS FORCED OFF THE ROAD BY V1 WHO FTS.

Grid Ref: 485338 147307

Jct Type: Roundabout  
Jct Control: Automatic Traffic Signal  
Speed Limit: 40 mph

## Site Conditions

Light: DARK-Street Lighting -LIT  
R.S.C.: Dry  
Weather: Fine (no high wind)  
C/way Haz: ~None  
Spec Cond: ~None

## VEHICLES:

## CASUALTIES:

Type	Manoeuvres	Dir	Impact	Skid	Dr Age	Class	Pdir	Sev	Sex	Age
Car	Changing Lane to Right	SW-N	None	N	99					
Car	Going ahead left hand bend	SW-N	Front	Y	19	Drv		Slight	M	19

WA50131/10	28/03/2010 Sunday 0021	A31 Jct B3001	FARNHAM BY PASS AND SOUTH STREET FARNHAM	VEHICLE ONE TRAVELLING EAST ALONG A31 TOWARDS GUILDFORD. C1 (PEDESTRIAN) CROSSING A31 FROM SOUTH STREET (TOWN CENTRE) TOWARDS FARNHAM RAIL STATION AND COLLIDES WITH V1. PEDESTRIAN DIED ON 2ND APRIL
------------	------------------------------	---------------------	---------------------------------------------	----------------------------------------------------------------------------------------------------------------------------------------------------------------------------------------------------------------------

Grid Ref: 484340 146683

Jct Type: Crossroads  
Jct Control: Automatic Traffic Signal  
Speed Limit: 50 mph

## Site Conditions

Light: DARK-Street Lighting -LIT  
R.S.C.: Dry  
Weather: Fine (no high wind)  
C/way Haz: ~None  
Spec Cond: ~None

## VEHICLES:

## CASUALTIES:

Type	Manoeuvres	Dir	Impact	Skid	Dr Age	Class	Pdir	Sev	Sex	Age
Car	Going ahead other	S-N	Front	N	22	Ped	S	Fatal	M	25

ACCIDENT selected where: TRUE

Report Date  
26/09/2012

## ACCIDENT

Report for period : 01/01/2009 to 31/07/2012

Menu Selection: Accidents in Query Site-2003  
Criteria: All Accidents

Site Location: Extended area in Aldershot including parts of M3, A331, A31 Site Ref: DJB/WSP/AS1

Accident Ref No.	Date Day/Time	Road No.	Location	Description of Accident
WA66161/11	27/11/2011 Sunday 0220	A31 Jct B3001	A31 FARNHAM BY PASS AT JUNCTION WITH B3001 STATION HILL FARNHAM	V1 LOST CONTROL COLLIDED WITH ISLAND BARRIER

Grid Ref: 484320 146616

Jct Type: Slip Road  
Jct Control: Automatic Traffic Signal  
Speed Limit: 50 mph

## Site Conditions

Light: DARK-Street Lighting -LIT  
R.S.C.: Wet/Damp  
Weather: Raining (no high wind)  
C/way Haz: ~None  
Spec Cond: ~None

## VEHICLES:

## CASUALTIES:

Type	Manoeuvres	Dir	Impact	Skid	Dr Age	Class	Pdir	Sev	Sex	Age
Car	Turning Left	E-S	Front	Y	17	Drv		Slight	F	17
						Pas		Slight	M	14
						Pas		Slight	M	15

WA61112/11	18/05/2011 Wednesday 1055	A31	A31 FARNHAM BY PASS 25 METRES SOUTH OF B3001 STATION HILL FARNHAM	V1 2 AND 3 TRAV S ALONG A31. V1 LANE 1. V2 AND 3 LANE 2. V1 MOVED TO O/S PRIOR TO LANE RESTRICTION CAUSING V2 TO COLLIDE WITH REAR OF V1. V3 BRAKED HARD CAUSING PASSENGER TO FALL FROM SEAT AND SUFFER MINOR INJURY. V3 NO IMPACT MADE TO OTHER VS.
------------	---------------------------------	-----	-------------------------------------------------------------------------	------------------------------------------------------------------------------------------------------------------------------------------------------------------------------------------------------------------------------------------------------------------------

Grid Ref: 484309 146595

Jct Type: ~Not at jct(or 20m from)  
Jct Control:  
Speed Limit: 40 mph

## Site Conditions

Light: LIGHT-Street lights present  
R.S.C.: Dry  
Weather: Fine (no high wind)  
C/way Haz: ~None  
Spec Cond: Roadworks

## VEHICLES:

## CASUALTIES:

Type	Manoeuvres	Dir	Impact	Skid	Dr Age	Class	Pdir	Sev	Sex	Age
Car	Changing Lane to Right	NE-SW	Back	N	61					
MGV	Going ahead other	NE-SW	Front	N	29					
Minibus	Going ahead other	NE-SW	None	N	33	Pas		Slight	F	65

ACCIDENT selected where: TRUE

Report Date  
26/09/2012

## ACCIDENT

Report for period : 01/01/2009 to 31/07/2012

Menu Selection: Accidents in Query Site-2003  
Criteria: All Accidents

Site Location: Extended area in Aldershot including parts of M3, A331, A31 Site Ref: DJB/WSP/AS1

Accident Ref No.	Date Day/Time	Road No.	Location	Description of Accident
WA53008/10	31/07/2010 Saturday 2130	A31 Jct D	A31 FARNHAM BYPASS J/W SOUTH STREET FARNHAM	ALL VEH NW. V1 APPROACHED ATS AND STOPPED. V2 STOPPED BEHIND V1 V3 FTS AND HIT V2 REAR WHICH PUSHED V2 IN V1

Grid Ref: 484317 146637

Jct Type: Crossroads  
Jct Control: Automatic Traffic Signal  
Speed Limit: 50 mph

## Site Conditions

Light: DARK-Street Lighting -LIT  
R.S.C.: Dry  
Weather: Fine (no high wind)  
C/way Haz: ~None  
Spec Cond: ~None

## VEHICLES:

## CASUALTIES:

Type	Manoeuvres	Dir	Impact	Skid	Dr Age	Class	Pdir	Sev	Sex	Age
Car	Waiting to go ahead-held up	SW-NE	Back	N	99					
Car	Waiting to go ahead-held up	SW-NE	Back	N	28	Drv		Slight	F	28
Car	Going ahead other	SW-NE	Front	N	99					

WA66232/11	01/12/2011 Thursday 1715	A31	A31 FARNHAM BY-PASS APPROACHING STATION HILL FARNHAM	V1 TRAV ALONG A31 FARNHAM BY-PASS TOWARDS STATION HILL IN R/H LN WAITING TO GO INTO L/H LN. V1 WAITED FOR A SPACE WHEN ONE BECAME AVAILABLE V1 STARTED TO CHANGE LNS . V2 CAME UP ON V1 INSIDE & COLLIDED WITH V1.
------------	--------------------------------	-----	------------------------------------------------------------	--------------------------------------------------------------------------------------------------------------------------------------------------------------------------------------------------------------------

Grid Ref: 484300 146600

Jct Type: ~Not at jct(or 20m from)  
Jct Control:  
Speed Limit: 50 mph

## Site Conditions

Light: DARK-Street lighting Unk  
R.S.C.: Dry  
Weather: ~Unknown  
C/way Haz: ~None  
Spec Cond: ~None

## VEHICLES:

## CASUALTIES:

Type	Manoeuvres	Dir	Impact	Skid	Dr Age	Class	Pdir	Sev	Sex	Age
Car	Turning Left	SW-NW	N/side	N	62					
M/C<=125	Going ahead other	SW-NE	Front	N	99	Drv		Slight	F	99

ACCIDENT selected where: TRUE

Report Date  
26/09/2012

## ACCIDENT

Report for period : 01/01/2009 to 31/07/2012

Menu Selection: Accidents in Query Site-2003  
Criteria: All Accidents

Site Location: Extended area in Aldershot including parts of M3, A331, A31 Site Ref: DJB/WSP/AS1

Accident Ref No.	Date Day/Time	Road No.	Location	Description of Accident
WA42791/09	08/08/2009 Saturday 1745	A31 Jct B3001	FARNHAM BY-PASS JUNCTION WITH SOUTH STREET FARNHAM	V1 TRAVELLING IN LANE 3 APPROACHING TRAFFIC LIGHTS AT A31/SOUTH STREET J. V2 IN LANE 2 PULLS OUT INTO LANE 3 COLLIDING WITH V1.
Grid Ref: 484322 146643				

Jct Type: Crossroads  
Jct Control: Automatic Traffic Signal  
Speed Limit: 30 mph

Site Conditions  
Light: LIGHT-Street lights present  
R.S.C.: Dry  
Weather: Fine (no high wind)  
C/way Haz: ~None  
Spec Cond: ~None

## VEHICLES:

## CASUALTIES:

Type	Manoeuvres	Dir	Impact	Skid	Dr Age	Class	Pdir	Sev	Sex	Age
Car	Going ahead other	N-S	Front	N	46	Drv		Slight	F	46
Car	Changing Lane to Right	N-S	Back	N	99					

GU41759/09	30/07/2009 Thursday 1740	A31 Jct A3014	A31 HOGS BACK TONGHAM/SEALE SLIP OFF SEALE	V1 WAS TRAVELLING WEST ALONG A31 TOWARDS FARNHAM IN LANE 2 OF 2. V2 WAS TRAVELLING WEST ALONG A31 TOWARDS FARNHAM FILTERING BETWEEN LANE 1 AND 2. TRAFFIC WAS HEAVY AND SLOW MOVING AS V2 HAS COME ALONGSIDE OF V1 ON THE NEAR SIDE. V1 HAS MOVED ACROSS V2'S PATH IN AN ATTEMPT TO GET INTO LANE 1. V1 HAS COLLIDED WITH V2 KNOCKING THE RIDER OFF V2.
Grid Ref: 489652 148246				
Jct Type: Slip Road Jct Control: Give Way or Uncontrolled Speed Limit: 60 mph				
Site Conditions Light: LIGHT-No Street lights R.S.C.: Dry Weather: Fine (no high wind) C/way Haz: ~None Spec Cond: ~None				

## VEHICLES:

## CASUALTIES:

Type	Manoeuvres	Dir	Impact	Skid	Dr Age	Class	Pdir	Sev	Sex	Age
Car	Changing Lane to Left	E-W	N/side	N	38					
Moped	Going ahead other	E-W	O/side	N	30	Drv		Serious	F	30

ACCIDENT selected where: TRUE

Report Date  
26/09/2012

## ACCIDENT

Report for period : 01/01/2009 to 31/07/2012

Menu Selection: Accidents in Query Site-2003  
Criteria: All Accidents

Site Location: Extended area in Aldershot including parts of M3, A331, A31 Site Ref: DJB/WSP/AS1

Accident Ref No.	Date Day/Time	Road No.	Location	Description of Accident
WA42417/09	12/08/2009 Wednesday 0647	A31 Jct C21	RUNFOLD SLIP OFF JUNCTION WITH ELSTEAD ROAD FARNHAM  Grid Ref: 489592 148235	V1 TRAVELLING DOWN THE RUNFOLD SLIP ROAD OFF THE A31 AT SPEED AS IT APPROACHED THE LEFT HAND BEND IT HAS STRUCK THE NEAR SIDE ARMCO BARRIER CAUSING V1 TO LOSE CONTROL AND CAREER ACROSS THE ROAD AND CAME TO REST ON TOP OF ANOTHER SET OF ARMCO BARRIERS.

Jct Type: 'T' or Staggered Jct  
Jct Control: Give Way or Uncontrolled  
Speed Limit: 60 mph

## Site Conditions

Light: LIGHT-No Street lights  
R.S.C.: Dry  
Weather: Fine (no high wind)  
C/way Haz: ~None  
Spec Cond: ~None

## VEHICLES:

## CASUALTIES:

Type	Manoeuvres	Dir	Impact	Skid	Dr Age	Class	Pdir	Sev	Sex	Age
Car	Going ahead left hand bend	E-SW	Front	Y	26	Drv		Slight	M	26

SU37846/09	28/04/2009 Tuesday 0835	A322 Jct A322	A322 LIGHTWATER BYPASS LIGHTWATER  Grid Ref: 491895 162762	V1 AND V2 TRAV SOUTH ON A322. ON REACHING ATL ABOVE M3 V2 IN FRONT OF V1 STOPPED AT ATL. AS THEY HAVE CHANGED TO AMBER V2 EXPECTED V1 TO CONTINUE THROUGH BUT V1 STOPPED THEREFORE V2 RAN INTO THE REAR OF V1
------------	-------------------------------	---------------------	---------------------------------------------------------------------	------------------------------------------------------------------------------------------------------------------------------------------------------------------------------------------------------------------------------

Jct Type: Roundabout  
Jct Control: Automatic Traffic Signal  
Speed Limit: 60 mph

## Site Conditions

Light: LIGHT-No Street lights  
R.S.C.: Dry  
Weather: Fine (no high wind)  
C/way Haz: ~None  
Spec Cond: ~None

## VEHICLES:

## CASUALTIES:

Type	Manoeuvres	Dir	Impact	Skid	Dr Age	Class	Pdir	Sev	Sex	Age
Car	Stopping	N-S	Back	N	39	Drv		Slight	M	39
M/C>500	Stopping	N-S	Front	N	43	Drv		Slight	M	43

ACCIDENT selected where: TRUE

Report Date  
26/09/2012

## ACCIDENT

Report for period : 01/01/2009 to 31/07/2012

Menu Selection: Accidents in Query Site-2003  
Criteria: All Accidents

Site Location: Extended area in Aldershot including parts of M3, A331, A31 Site Ref: DJB/WSP/AS1

Accident Ref No.	Date Day/Time	Road No.	Location	Description of Accident
SU52199/10	30/06/2010 Wednesday 2334	A322 Jct M3	BRACKNELL ROAD JUNCTION WITH M3 MOTORWAY NORTHBOUND BAGSHOT  Grid Ref: 491851 162717	V1 & V2 ON R/A AT J 3 M3 V1 WAS IN LANE 3 TO CONTINUE AROUND THE R/A V2 WAS IN LANE 2 INTENDING TO THE A322. V1 CHANGED LANES CROSSING THE PAINTED HATCHINGS COLLIDING WITH V2 CAUSING R1 TO BE EJECTED ON TO THE ROAD.

Jct Type: Other Junction  
Jct Control: Automatic Traffic Signal  
Speed Limit: 50 mph

## Site Conditions

Light: DARK-Street Lighting -LIT  
R.S.C.: Dry  
Weather: Fine (no high wind)  
C/way Haz: ~None  
Spec Cond: ~None

## VEHICLES:

## CASUALTIES:

Type	Manoeuvres	Dir	Impact	Skid	Dr Age	Class	Pdir	Sev	Sex	Age
Car	Changing Lane to Left	S-NW	N/side	Y	36					
M/C>500	Starting	S-NW	O/side	N	37	Drv		Serious	M	37

SU68436/12	25/02/2012 Saturday 2117	A322 Jct M3	A322 BRACKNELL ROAD INTERCHANGE WITH M3 MOTORWAY BAGSHOT  Grid Ref: 491852 162720	V3 MADE ERRATIC TURN ON THE RA CAUSING V2 TO BRAKE SUDDENLY V1 DID NOT STOP IN TIME AND COLLIDED WITH THE REAR OF V2
------------	--------------------------------	-------------------	-----------------------------------------------------------------------------------------------	----------------------------------------------------------------------------------------------------------------------

Jct Type: Roundabout  
Jct Control: Give Way or Uncontrolled  
Speed Limit: 50 mph

## Site Conditions

Light: DARK-Street Lighting -LIT  
R.S.C.: Dry  
Weather: Fine (no high wind)  
C/way Haz: ~None  
Spec Cond: ~None

## VEHICLES:

## CASUALTIES:

Type	Manoeuvres	Dir	Impact	Skid	Dr Age	Class	Pdir	Sev	Sex	Age
Car	Going ahead left hand bend	S-N	Front	N	18	Drv		Slight	F	18
Car	Going ahead left hand bend	S-N	Back	N	99					
Car	Going ahead left hand bend	S-N	None	N	99					

ACCIDENT selected where: TRUE

Report Date  
26/09/2012



## ACCIDENT

Report for period : 01/01/2009 to 31/07/2012

Menu Selection: Accidents in Query Site-2003  
Criteria: All Accidents

Site Location: Extended area in Aldershot including parts of M3, A331, A31 Site Ref: DJB/WSP/AS1

Accident Ref No.	Date Day/Time	Road No.	Location	Description of Accident
SU35428/09	06/02/2009 Friday 0620	A322 Jct M25	A322 AND M25 JUNCTION 3 BAGSHOT  Grid Ref: 491944 162581	V1 TRAV NW ON A322. V1 PROCEEDING ROUND A R/A WHEN V1 MOUNTED THE CURB KNOCKED DOWN TWO PLASTIC POLES THEN PROCEEDED INTO A METAL FENCE THEN CARRIED ON HIS JOURNEY BEFORE COMING TO A STOP NEAR THE LAYBY

Jct Type: Roundabout  
Jct Control: Give Way or Uncontrolled  
Speed Limit: 50 mph

## Site Conditions

Light: DARK-Street Lighting -LIT  
R.S.C.: Frost/Ice  
Weather: Fine (no high wind)  
C/way Haz: ~None  
Spec Cond: ~None

## VEHICLES:

## CASUALTIES:

Type	Manoeuvres	Dir	Impact	Skid	Dr Age	Class	Pdir	Sev	Sex	Age
Car	Going ahead right hand bend	NW-SE	Front	N	66	Drv		Slight	M	66

SU40042/09	11/06/2009 Thursday 1344	A322 Jct M3	A322 LIGHTWATER BYPASS @ JUNCTION WITH M3 SLIP ROAD LIGHTWATER  Grid Ref: 492014 162647	V2 TRAV ALONG A322 TOWARDS R/A CAME TO A STOP & V1 DID NOT STOP & COLLIDED WITH V2.
------------	--------------------------------	-------------------	-----------------------------------------------------------------------------------------------------	-------------------------------------------------------------------------------------

Jct Type: Roundabout  
Jct Control: Give Way or Uncontrolled  
Speed Limit: 50 mph

## Site Conditions

Light: LIGHT-Lighting Unk  
R.S.C.: Dry  
Weather: ~Unknown  
C/way Haz: ~None  
Spec Cond: ~None

## VEHICLES:

## CASUALTIES:

Type	Manoeuvres	Dir	Impact	Skid	Dr Age	Class	Pdir	Sev	Sex	Age
Car	Going ahead other	SE-NW	Front	N	28					
Car	Stopping	SE-NW	Back	N	38	Drv Pas		Slight Slight	F F	38 33

ACCIDENT selected where: TRUE

Report Date  
26/09/2012

## ACCIDENT

Report for period : 01/01/2009 to 31/07/2012

Menu Selection: Accidents in Query Site-2003  
Criteria: All Accidents

Site Location: Extended area in Aldershot including parts of M3, A331, A31 Site Ref: DJB/WSP/AS1

Accident Ref No.	Date Day/Time	Road No.	Location	Description of Accident
SU41086/09	10/07/2009 Friday 1738	A322 Jct M3	A322 LIGHTWATER BY PASS AND M3 JUNCTION 3 LIGHTWATER	V1 AND V2 TRAV E TO SW ON A322 DUAL CARRIAGEWAY UPON ENTERING R/A V1 HAS GONE INTO THE BACK OF V2

Grid Ref: 491966 162578

Jct Type: Roundabout  
Jct Control: Give Way or Uncontrolled  
Speed Limit: 50 mph

## Site Conditions

Light: LIGHT-Street lights present  
R.S.C.: Dry  
Weather: Fine (no high wind)  
C/way Haz: ~None  
Spec Cond: ~None

## VEHICLES:

## CASUALTIES:

Type	Manoeuvres	Dir	Impact	Skid	Dr Age	Class	Pdir	Sev	Sex	Age
Car	Going ahead left hand bend	E-SW	Front	N	49					
Car	Going ahead left hand bend	E-SW	Back	N	31	Drv		Slight	F	31

SU43215/09	02/09/2009 Wednesday 1256	A322 Jct M3	LIGHTWATER BY-PASS 20 METRES S OF M3 LIGHTWATER	V1 & 2 TRAV A322 LIGHTWATER BY-PASS TOWARDS M3 R/A. BOTH STOPPED WAITING FOR TRAFFIC. ON SEEING A SPACE V2 PULLED AWAY & HIT V1.
------------	---------------------------------	-------------------	----------------------------------------------------	-------------------------------------------------------------------------------------------------------------------------------------------

Grid Ref: 491951 162580

Jct Type: Roundabout  
Jct Control: Give Way or Uncontrolled  
Speed Limit: 50 mph

## Site Conditions

Light: LIGHT-No Street lights  
R.S.C.: Wet/Damp  
Weather: Fine (no high wind)  
C/way Haz: ~None  
Spec Cond: ~None

## VEHICLES:

## CASUALTIES:

Type	Manoeuvres	Dir	Impact	Skid	Dr Age	Class	Pdir	Sev	Sex	Age
M/C125-500	Waiting to go ahead-held up	S-N	O/side	N	72	Drv		Slight	M	72
Car	Turning Left	E-W	N/side	N	34					

ACCIDENT selected where: TRUE

Report Date  
26/09/2012

## ACCIDENT

Report for period : 01/01/2009 to 31/07/2012

Menu Selection: Accidents in Query Site-2003  
Criteria: All Accidents

Site Location: Extended area in Aldershot including parts of M3, A331, A31 Site Ref: DJB/WSP/AS1

Accident Ref No.	Date Day/Time	Road No.	Location	Description of Accident
SU45392/09	31/10/2009 Saturday 2206	A322 Jct M3	A322 LIGHTWATER BY-PASS @ JUNCTION WITH M3 SLIP ROAD LIGHTWATER	V1 TRAV S-W AROUND R/A STRUCK KERB ON O/S HAVING BEEN CUT UP BY A V.

Grid Ref: 491966 162581

Jct Type: Roundabout  
Jct Control: Give Way or Uncontrolled  
Speed Limit: 30 mph

## Site Conditions

Light: DARK-Street Lighting -LIT  
R.S.C.: Dry  
Weather: Fine (no high wind)  
C/way Haz: ~None  
Spec Cond: ~None

## VEHICLES:

## CASUALTIES:

Type	Manoeuvres	Dir	Impact	Skid	Dr Age	Class	Pdir	Sev	Sex	Age
Car	O/taking moving Veh on o/side	N-S	Front	N	19	Drv		Slight	M	19

SU50488/10	20/04/2010 Tuesday 2000	A322 Jct M3	LIGHTWATER BY PASS AND M3 SLIP ROAD JUNCTION 3 BAGSHOT	V1 AT RED ATS V2 BEHIND V1 V3 EMERGENCY VEH APP ATS WITH LIGHTS ECT V1 MOVE OFF THEN STOP TO GIVE WAY TO V3 V2 HIT REAR OF V1 V2 FTS
------------	-------------------------------	-------------------	--------------------------------------------------------------	-----------------------------------------------------------------------------------------------------------------------------------------------

Grid Ref: 491851 162698

Jct Type: Roundabout  
Jct Control: Automatic Traffic Signal  
Speed Limit: 40 mph

## Site Conditions

Light: DARK-Street Lighting -LIT  
R.S.C.: Dry  
Weather: Fine (no high wind)  
C/way Haz: ~None  
Spec Cond: ~None

## VEHICLES:

## CASUALTIES:

Type	Manoeuvres	Dir	Impact	Skid	Dr Age	Class	Pdir	Sev	Sex	Age
Car	Stopping	S-N	Back	N	40	Drv		Slight	F	40
Car	Stopping	S-N	Front	N	99					
OtherMV	Going ahead other	W-E	None	N	33					

ACCIDENT selected where: TRUE

Report Date  
26/09/2012

## ACCIDENT

Report for period : 01/01/2009 to 31/07/2012

Menu Selection: Accidents in Query Site-2003  
Criteria: All Accidents

Site Location: Extended area in Aldershot including parts of M3, A331, A31 Site Ref: DJB/WSP/AS1

Accident Ref No.	Date Day/Time	Road No.	Location	Description of Accident
SU61506/11	26/05/2011 Thursday 1138	A322 Jct M3	A322 LIGHTWATER BY PASS AT JCT WITH M3 NORTH BOUND SLIP ON	V2 ATTEMPTING TO CHANGE LANES IS STATIONARY WAITING FOR GAP IN TRAFFIC WHEN O/S REAR IS HIT BY V1 N/S OF HGVs TRAILER

Grid Ref: 491900 162760

Jct Type: Roundabout  
Jct Control: Give Way or Uncontrolled  
Speed Limit: 70 mph

## Site Conditions

Light: LIGHT-Lighting Unk  
R.S.C.: Dry  
Weather: Fine with High Winds  
C/way Haz: ~None  
Spec Cond: ~None

## VEHICLES:

## CASUALTIES:

Type	Manoeuvres	Dir	Impact	Skid	Dr Age	Class	Pdir	Sev	Sex	Age
HGV	Starting	NW-SE	N/side	N	42					
Car	Going ahead other	NW-SE	O/side	N	37	Drv		Slight	M	37

SU67231/12	05/01/2012 Thursday 1957	A322 Jct M3	A322 LIGHTWATER BYPASS J/W M3 J3 SLIP ON SOUTHBOUND LIGHTWATER	V1 & V2 HAVE ENTERED R/BOUT V3 & V4 HAVE BEEN NEGOTIATING R/BOUT ALL GOING FOR THE SAME EXIT. V1 HAS CHANGED COURSE TURNING RIGHT TO STAY ON R/BOUT. V2 & V3 HAVE BRAKED & STOPPED. V4 HAS FAILED TO STOP IN TIME COLLIDING WITH V3 INTO V2.
------------	--------------------------------	-------------------	----------------------------------------------------------------------	----------------------------------------------------------------------------------------------------------------------------------------------------------------------------------------------------------------------------------------------------------------

Grid Ref: 491924 162758

Jct Type: Roundabout  
Jct Control: Give Way or Uncontrolled  
Speed Limit: 50 mph

## Site Conditions

Light: DARK-Street Lighting -LIT  
R.S.C.: Dry  
Weather: Fine (no high wind)  
C/way Haz: ~None  
Spec Cond: ~None

## VEHICLES:

## CASUALTIES:

Type	Manoeuvres	Dir	Impact	Skid	Dr Age	Class	Pdir	Sev	Sex	Age
OtherMV	Changing Lane to Right	E-NW	None	N						
Car	Going ahead other	NE-SE	Back	N	28					
Car	Going ahead other	NE-SW	Back	N	27	Drv		Slight	M	27
Car	Going ahead other	NW-SW	Front	N	41	Drv		Slight	M	41

ACCIDENT selected where: TRUE

Report Date  
26/09/2012

## ACCIDENT

Report for period : 01/01/2009 to 31/07/2012

Menu Selection: Accidents in Query Site-2003  
Criteria: All Accidents

Site Location: Extended area in Aldershot including parts of M3, A331, A31 Site Ref: DJB/WSP/AS1

Accident Ref No.	Date Day/Time	Road No.	Location	Description of Accident
SU69347/12	19/03/2012 Monday 0913	A322 Jct M3	A322 LIGHTWATER BY PASS J/W M3 SLIP ON SOUTHBOUND BAGSHOT.	V1 & V2 COLLIDED ON R/BOUT AT SLIP ROAD ENTRANCE.

Grid Ref: 491965 162580

Jct Type: Roundabout  
Jct Control: Automatic Traffic Signal  
Speed Limit: 40 mph

## Site Conditions

Light: LIGHT-Street lights present  
R.S.C.: Dry  
Weather: Fine (no high wind)  
C/way Haz: ~None  
Spec Cond: ~None

## VEHICLES:

## CASUALTIES:

Type	Manoeuvres	Dir	Impact	Skid	Dr Age	Class	Pdir	Sev	Sex	Age
Car	Going ahead right hand bend	E-W	Front	Y	36	Drv		Slight	F	36
Car	Changing Lane to Left	W-S	None	Y	52					

SU69901/12	21/04/2012 Saturday 1345	A322 Jct M3	A322 LIGHTWATER BYPASS ROUNDAABOUT OVER M3 LIGHTWATER.	V2 RAN INTO BACK OF V1. V2 HAS STOPPED BUT HAS LEFT SCENE WITHOUT EXCHANGING DETAILS BELIEVING THERE WAS NO DAMAGE OR INJURY.
------------	--------------------------------	-------------------	--------------------------------------------------------------	----------------------------------------------------------------------------------------------------------------------------------------

Grid Ref: 491906 162605

Jct Type: Roundabout  
Jct Control: Give Way or Uncontrolled  
Speed Limit: 50 mph

## Site Conditions

Light: LIGHT-Street lights present  
R.S.C.: Wet/Damp  
Weather: Raining (no high wind)  
C/way Haz: ~None  
Spec Cond: ~None

## VEHICLES:

## CASUALTIES:

Type	Manoeuvres	Dir	Impact	Skid	Dr Age	Class	Pdir	Sev	Sex	Age
Car	Going ahead other	SE-NW	Back	N	28	Drv		Slight	F	28
Car	Going ahead other	SE-NW	Front	N	53					

ACCIDENT selected where: TRUE

Report Date  
26/09/2012

## ACCIDENT

Report for period : 01/01/2009 to 31/07/2012

Menu Selection: Accidents in Query Site-2003  
Criteria: All Accidents

Site Location: Extended area in Aldershot including parts of M3, A331, A31 Site Ref: DJB/WSP/AS1

Accident Ref No.	Date Day/Time	Road No.	Location	Description of Accident
SU71549/12	22/06/2012 Friday 1330	A322 Jct M3	A322 BRACKNELL ROAD AT JUNCTION WITH M3 NORTH SLIP ROAD JUNCTION 3	V2 V3. V4 TRAVELLING IN LANE. V1 CUTS INTO LANE. V2 V3 AND V4 BRAKE AND COLLIDE WITH EACH OTHER. V1 FTS.

Grid Ref: 491851 162687

Jct Type: Roundabout  
Jct Control: Automatic Traffic Signal  
Speed Limit: 50 mph

## Site Conditions

Light: LIGHT-Street lights present  
R.S.C.: Dry  
Weather: Fine (no high wind)  
C/way Haz: ~None  
Spec Cond: ~None

## VEHICLES:

## CASUALTIES:

Type	Manoeuvres	Dir	Impact	Skid	Dr Age	Class	Pdir	Sev	Sex	Age
Car	Changing Lane to Right	N-S	None	N	99					
Car	Going ahead left hand bend	N-S	Back	Y	99					
Car	Going ahead left hand bend	N-S	Front	Y	50					
Car	Going ahead left hand bend	N-S	Front	Y	24	Drv		Slight	F	24

SU67268/12	03/01/2012 Tuesday 1435	A322 Jct M3	A322 LIGHTWATER BY PASS/ M3 LIGHTWATER	V1 HAS CROSSED M3 AT LIGHTWATER ON A322 TOWARDS GUILDFORD ON EXITING RA HAS SLIPPED AND LOST CONTROL OF MOTORBIKE WHICH HAS FALLEN OVER
------------	-------------------------------	-------------------	-------------------------------------------	-----------------------------------------------------------------------------------------------------------------------------------------

Grid Ref: 492033 162599

Jct Type: Roundabout  
Jct Control: Give Way or Uncontrolled  
Speed Limit: 50 mph

## Site Conditions

Light: LIGHT-Street lights present  
R.S.C.: Wet/Damp  
Weather: Fine (no high wind)  
C/way Haz: ~None  
Spec Cond: ~None

## VEHICLES:

## CASUALTIES:

Type	Manoeuvres	Dir	Impact	Skid	Dr Age	Class	Pdir	Sev	Sex	Age
M/C>500	Going ahead other	N-E	N/side	N	26	Drv		Slight	M	26

ACCIDENT selected where: TRUE

Report Date  
26/09/2012

## ACCIDENT

Report for period : 01/01/2009 to 31/07/2012

Menu Selection: Accidents in Query Site-2003  
Criteria: All Accidents

Site Location: Extended area in Aldershot including parts of M3, A331, A31 Site Ref: DJB/WSP/AS1

Accident Ref No.	Date Day/Time	Road No.	Location	Description of Accident
SU59179/11	11/03/2011 Friday 0835	A322 Jct A322	A322 R/A JCT 3 WITH M3 HEADING TOWARDS HOOK LIGHTWATER  Grid Ref: 491996 162587	V2 WAITING AT R/A WHEN HIT FROM BEHIND BY V1 THIS PUSHED V2 OUT INTO TRAFFIC THEREFORE V2 HAD TO KEEP MOVING & STOP @ ATS AHEAD. BOTH V'S STOPPED. V1 WOULDN'T EXCHANGE DETAILS DROVE ROUND V2 & DROVE OFF.

Jct Type: Roundabout  
Jct Control: Automatic Traffic Signal  
Speed Limit: 50 mph

## Site Conditions

Light: LIGHT-Lighting Unk  
R.S.C.: Dry  
Weather: ~Unknown  
C/way Haz: ~None  
Spec Cond: ~None

## VEHICLES:

## CASUALTIES:

Type	Manoeuvres	Dir	Impact	Skid	Dr Age	Class	Pdir	Sev	Sex	Age
Car	Going ahead other	S-N	Front	N						
Car	Waiting to go ahead-held up	S-N	Back	N	22	Drv		Slight	F	22

SU71375/12	18/06/2012 Monday 1000	A322 Jct M3	A322 LIGHTWATER BY PASS J/W JUNCTION 3 M3 MOTORWAY  Grid Ref: 491987 162587	V1 AT FRONT OF QUEUE V2 MOTORCYCLE HAS COME DOWN BETWEEN LANES 1 & 2. WHEN CLEAR V2 HAS MOVED OFF AND WAS STRUCK BY V1 FROM BEHIND CAUSING V2 TO SPIN & RIDER TO COME OFF
------------	------------------------------	-------------------	-----------------------------------------------------------------------------------------	---------------------------------------------------------------------------------------------------------------------------------------------------------------------------

Jct Type: Roundabout  
Jct Control: Give Way or Uncontrolled  
Speed Limit: 70 mph

## Site Conditions

Light: LIGHT-Street lights present  
R.S.C.: Dry  
Weather: Fine (no high wind)  
C/way Haz: ~None  
Spec Cond: ~None

## VEHICLES:

## CASUALTIES:

Type	Manoeuvres	Dir	Impact	Skid	Dr Age	Class	Pdir	Sev	Sex	Age
Car	Going ahead other	SE-E	Front	N	42					
M/C>500	Turning Right	SE-NE	Back	N	31	Drv		Slight	M	31

ACCIDENT selected where: TRUE

Report Date  
26/09/2012

## ACCIDENT

Report for period : 01/01/2009 to 31/07/2012

Menu Selection: Accidents in Query Site-2003  
Criteria: All Accidents

Site Location: Extended area in Aldershot including parts of M3, A331, A31 Site Ref: DJB/WSP/AS1

Accident Ref No.	Date Day/Time	Road No.	Location	Description of Accident
SU47090/09	06/12/2009 Sunday 1745	A323 Jct A331	A323 ASH ROAD AND A331 BLACKWATER VALLEY ROAD ASH	V2 SLOWED TO ALLOW AN AMBULANCE THROUGH ONTO A R/A. V1 DID NOT BRAKE AND HIT REAR V1.

Grid Ref: 488369 149987

Jct Type: Roundabout  
Jct Control: Give Way or Uncontrolled  
Speed Limit: 40 mph

Site Conditions  
Light: DARK-No street lights  
R.S.C.: Dry  
Weather: ~Unknown  
C/way Haz: ~None  
Spec Cond: ~None

## VEHICLES:

## CASUALTIES:

Type	Manoeuvres	Dir	Impact	Skid	Dr Age	Class	Pdir	Sev	Sex	Age
Car	Going ahead other	NE-SW	Front	N	28					
Car	Going ahead other	NE-SW	Back	N	27	Pas		Slight	M	99

GU47231/09	10/12/2009 Thursday 1925	A323 Jct A331	A323 ALDERSHOT ROAD AT JUNCTION WITH A331 BLACKWATER VALLEY ROUTE	V1 WAS WAITING AT THE ROUNDABOUT HAVING TRAVELLED FROM ASH ALONG THE ALDERSHOT ROAD TOWARDS THE A331 ROUNDABOUT. V1 STOPPED WAITING FOR TRAFFIC. V2 WAS FOLLOWING CLOSE TOGETHER AND SAW IT WAS CLEAR AND SO CONTINUED ONTO THE ROUNDABOUT. V1 STOPPED DUE TO THE TRAFFIC AND DID NOT MOVE ON AND V2 SHUNTED V1.
------------	--------------------------------	---------------------	-------------------------------------------------------------------------	------------------------------------------------------------------------------------------------------------------------------------------------------------------------------------------------------------------------------------------------------------------------------------------------------------------------------------------

Grid Ref: 488369 149987

Jct Type: Roundabout  
Jct Control: Give Way or Uncontrolled  
Speed Limit: 30 mph

Site Conditions  
Light: DARK-Street Lighting -LIT  
R.S.C.: Dry  
Weather: Fine (no high wind)  
C/way Haz: ~None  
Spec Cond: ~None

## VEHICLES:

## CASUALTIES:

Type	Manoeuvres	Dir	Impact	Skid	Dr Age	Class	Pdir	Sev	Sex	Age
Car	Starting	NE-SW	Back	N	82	Drv		Slight	M	82
Car	Starting	NE-SW	Front	N	26					

ACCIDENT selected where: TRUE

Report Date  
26/09/2012



## ACCIDENT

Report for period : 01/01/2009 to 31/07/2012

Menu Selection: Accidents in Query Site-2003  
Criteria: All Accidents

Site Location: Extended area in Aldershot including parts of M3, A331, A31 Site Ref: DJB/WSP/AS1

Accident Ref No.	Date Day/Time	Road No.	Location	Description of Accident
GU48314/10	02/02/2010 Tuesday 1528	A323 Jct A331	A323 ASH ROAD 20 METRES NORTH OF A331 BLACKWATER VALLEY ROUTE ASH	DRIVER V1 OVER SHOT EXIT AND WENT INTO CENTRE OF R/A

Grid Ref: 488256 149989

Jct Type: Roundabout  
Jct Control: Give Way or Uncontrolled  
Speed Limit: 30 mph

## Site Conditions

Light: LIGHT-Street lights present  
R.S.C.: Wet/Damp  
Weather: Fine (no high wind)  
C/way Haz: ~None  
Spec Cond: ~None

## VEHICLES:

## CASUALTIES:

Type	Manoeuvres	Dir	Impact	Skid	Dr Age	Class	Pdir	Sev	Sex	Age
Car	Stopping	S-N	Front	N	73	Drv		Slight	M	73

GU52409/10	28/06/2010 Monday 1500	A323 Jct A331	A323 ALDERSHOT ROAD AND A331 BLACKWATER VALLEY ROAD ASH	V1 STOPPED AT R/A V2 HIT REAR V1 DETAILS FROM V2 APPEAR TO BE FALSE ALSO INJURY ACCIDENT
------------	------------------------------	---------------------	---------------------------------------------------------------	------------------------------------------------------------------------------------------------

Grid Ref: 488348 150019

Jct Type: Roundabout  
Jct Control: Give Way or Uncontrolled  
Speed Limit: 40 mph

## Site Conditions

Light: LIGHT-Street lights present  
R.S.C.: Dry  
Weather: ~Unknown  
C/way Haz: ~None  
Spec Cond: ~None

## VEHICLES:

## CASUALTIES:

Type	Manoeuvres	Dir	Impact	Skid	Dr Age	Class	Pdir	Sev	Sex	Age
Car	Waiting to go ahead-held up	SW-NE	Back	N	99	Drv		Slight	F	99
LGV	Stopping	SW-NE	Front	N	99					

ACCIDENT selected where: TRUE

Report Date  
26/09/2012

## ACCIDENT

Report for period : 01/01/2009 to 31/07/2012

Menu Selection: Accidents in Query Site-2003  
Criteria: All Accidents

Site Location: Extended area in Aldershot including parts of M3, A331, A31 Site Ref: DJB/WSP/AS1

Accident Ref No.	Date Day/Time	Road No.	Location	Description of Accident
GU55705/10	30/10/2010 Saturday 1117	A323 Jct A331	A323 ASH ROAD JUNCTION WITH BLACKWATER VALLEY ROUTE ASH	V2 WAS BEHIND V1 ON THE APPROACH TO THE ROUNDABOUT WHEN V1 CAME TO A STOP AND V2 CONTINUED FORWARD COLLIDING WITH THE REAR OF V1.

Grid Ref: 488261 149930

Jct Type: Roundabout  
Jct Control: Give Way or Uncontrolled  
Speed Limit: 30 mph

## Site Conditions

Light: LIGHT-No Street lights  
R.S.C.: Dry  
Weather: Fine (no high wind)  
C/way Haz: ~None  
Spec Cond: ~None

## VEHICLES:

## CASUALTIES:

Type	Manoeuvres	Dir	Impact	Skid	Dr Age	Class	Pdir	Sev	Sex	Age
Car	Waiting to go ahead-held up	SW-NE	Back	N	41	Drv Pas Pas		Slight Slight Slight	M F M	41 45 45
Car	Going ahead other	SW-NE	Front	N	63					

GU59879/11	07/04/2011 Thursday 1830	A323 Jct C119	A323 ALDERSHOT ROAD JUNCTION WITH OXENDEN ROAD ASH
------------	--------------------------------	---------------------	----------------------------------------------------------

Grid Ref: 488370 149969

IT WOULD APPEAR THAT V1 AND V2 HAVE BOTH BEEN TRAVELLING WESTBOUND ON THE A323 ALDERSHOT ROAD ASH AND CAME TO A STOP AT THE GIVE WAY MARKINGS AT THE ENTRANCE TO THE ROUNDABOUT AT THE JUNCTION WITH OXENDEN ROAD. V2 STOPPED JUST AHEAD AND TO THE NEARSIDE OF V1. V2 PULLED OFF FROM THE JUNCTION BUT HAD SECOND THOUGHTS AND STOPPED AS V1 WAS FOLLOWING OUT OF THE JUNCTION. V1 WAS UNAWARE THAT THE PEDAL CYCLE HAD STOPPED AND DRIVE INTO IT.

Jct Type: Roundabout  
Jct Control: Give Way or Uncontrolled  
Speed Limit: 30 mph

## Site Conditions

Light: LIGHT-Street lights present  
R.S.C.: Dry  
Weather: Fine (no high wind)  
C/way Haz: ~None  
Spec Cond: ~None

## VEHICLES:

## CASUALTIES:

Type	Manoeuvres	Dir	Impact	Skid	Dr Age	Class	Pdir	Sev	Sex	Age
Car	Starting	NE-W	Front	N	42					
P/C	Starting	NE-W	Back	N	41	Drv		Slight	M	41

ACCIDENT selected where: TRUE

Report Date  
26/09/2012

## ACCIDENT

Report for period : 01/01/2009 to 31/07/2012

Menu Selection: Accidents in Query Site-2003  
Criteria: All Accidents

Site Location: Extended area in Aldershot including parts of M3, A331, A31 Site Ref: DJB/WSP/AS1

Accident Ref No.	Date Day/Time	Road No.	Location	Description of Accident
GU59872/11	07/04/2011 Thursday 1658	A323 Jct A331	A323 ASH ROAD 5 METRES WEST OF A331 BLACKWATER VALLEY SLIP ROAD	V1 BEHIND V2 TRAV N V1 MISJUDGED V2S ACTION AND COLLIDED

Grid Ref: 488260 149931

Jct Type: Roundabout  
Jct Control: Give Way or Uncontrolled  
Speed Limit: 30 mph

## Site Conditions

Light: LIGHT-Street lights present  
R.S.C.: Dry  
Weather: Fine (no high wind)  
C/way Haz: ~None  
Spec Cond: ~None

## VEHICLES:

## CASUALTIES:

Type	Manoeuvres	Dir	Impact	Skid	Dr Age	Class	Pdir	Sev	Sex	Age
Car	Starting	SW-NE	Front	N	48	Pas		Slight	F	22
Car	Waiting to go ahead-held up	SW-NE	Back	N	26	Drv		Slight	F	26

GU69426/12	03/04/2012 Tuesday 0720	A323 Jct A323	A323 ALDERSHOT ROAD J/W A331 BLACKWATER VALLEY ROUTE ASH	V2 ENTERED ROUNDABOUT AND STRUCK V1 CAUSING RIDER TO PART WITH HIS VEHICLE.
------------	-------------------------------	---------------------	----------------------------------------------------------------	-----------------------------------------------------------------------------------

Grid Ref: 488369 149987

Jct Type: Roundabout  
Jct Control: Give Way or Uncontrolled  
Speed Limit: 40 mph

## Site Conditions

Light: LIGHT-Street lights present  
R.S.C.: Dry  
Weather: Fine (no high wind)  
C/way Haz: ~None  
Spec Cond: ~None

## VEHICLES:

## CASUALTIES:

Type	Manoeuvres	Dir	Impact	Skid	Dr Age	Class	Pdir	Sev	Sex	Age
Moped	Stopping	N-S	N/side	N	19	Drv		Slight	M	19
Car	Starting	N-S	Front	N	42					

ACCIDENT selected where: TRUE

Report Date  
26/09/2012

## ACCIDENT

Report for period : 01/01/2009 to 31/07/2012

Menu Selection: Accidents in Query Site-2003  
Criteria: All Accidents

Site Location: Extended area in Aldershot including parts of M3, A331, A31 Site Ref: DJB/WSP/AS1

Accident Ref No.	Date Day/Time	Road No.	Location	Description of Accident
WA66711/11	17/12/2011 Saturday 1445	A323 Jct A331	A323 ALDERSHOT ROAD J/W A331 BVR ASH	V1 STATIONARY AT ROUNDABOUT WHEN STRUCK BY V2 APPROACHING FROM REAR. V2 FAILED TO STOP.

Grid Ref: 488235 149963

Jct Type: Roundabout  
Jct Control: Give Way or Uncontrolled  
Speed Limit: 60 mph

## Site Conditions

Light: LIGHT-Lighting Unk  
R.S.C.: Dry  
Weather: Other weather  
C/way Haz: ~None  
Spec Cond: ~None

## VEHICLES:

## CASUALTIES:

Type	Manoeuvres	Dir	Impact	Skid	Dr Age	Class	Pdir	Sev	Sex	Age
Car	Going ahead other	W-E	Back	N	49	Drv		Slight	F	49
Car	Stopping	W-E	Front	N						

GU67552/12	25/01/2012 Wednesday 1635	A323 Jct A323	A323 ASH ROAD J/W A331 BLACKWATER VALLEY ROUTE ASH.	V1 STATIONARY AT R/BOUT. V2 RUNS INTO REAR OF V1. V2 FAILS TO STOP.
------------	---------------------------------	---------------------	-----------------------------------------------------------	------------------------------------------------------------------------

Grid Ref: 488239 149965

Jct Type: Roundabout  
Jct Control: Give Way or Uncontrolled  
Speed Limit: 30 mph

## Site Conditions

Light: DARK-Street lighting Unk  
R.S.C.: Dry  
Weather: ~Unknown  
C/way Haz: ~None  
Spec Cond: ~None

## VEHICLES:

## CASUALTIES:

Type	Manoeuvres	Dir	Impact	Skid	Dr Age	Class	Pdir	Sev	Sex	Age
Car	Waiting to go ahead-held up	W-E	Back	N	50	Drv		Slight	F	50
Car	Waiting to go ahead-held up	W-E	Back	N	27					

ACCIDENT selected where: TRUE

Report Date  
26/09/2012

## ACCIDENT

Report for period : 01/01/2009 to 31/07/2012

Menu Selection: Accidents in Query Site-2003  
Criteria: All Accidents

Site Location: Extended area in Aldershot including parts of M3, A331, A31 Site Ref: DJB/WSP/AS1

Accident Ref No.	Date Day/Time	Road No.	Location	Description of Accident
GU66603/11	16/12/2011 Friday 1445	A323 Jct D	ASH STREET ASH	V1 CYCLIST STRUCK BY V2 WHO STOPPED BUT NOT ALL DETAILS EXCHANGED

Grid Ref: 489492 150539

Jct Type: Mini Roundabout  
Jct Control: Give Way or Uncontrolled  
Speed Limit: 30 mph

## Site Conditions

Light: LIGHT-Street lights present  
R.S.C.: Dry  
Weather: Fine (no high wind)  
C/way Haz: ~None  
Spec Cond: ~None

## VEHICLES:

## CASUALTIES:

Type	Manoeuvres	Dir	Impact	Skid	Dr Age	Class	Pdir	Sev	Sex	Age
P/C	Turning Right	N-W	O/side	N	49	Drv		Slight	M	49
Car	Turning Right	W-SE	O/side	N	44					

GU49056/10	19/03/2010 Friday 0850	A323 Jct A323	ALDERSHOT ROAD ASH	VEHICLE 1 STATIONARY AT ROUNDABOUT WITH A323 WHEN VEHICLE 2 DROVE INTO THE BACK OF VEHICLE 1.
------------	------------------------------	---------------------	--------------------	-----------------------------------------------------------------------------------------------------

Grid Ref: 488370 149988

Jct Type: Roundabout  
Jct Control: Give Way or Uncontrolled  
Speed Limit: 30 mph

## Site Conditions

Light: LIGHT-No Street lights  
R.S.C.: Dry  
Weather: Fine (no high wind)  
C/way Haz: ~None  
Spec Cond: ~None

## VEHICLES:

## CASUALTIES:

Type	Manoeuvres	Dir	Impact	Skid	Dr Age	Class	Pdir	Sev	Sex	Age
Car	Waiting to go ahead-held up	NE-SW	Back	N	51	Drv		Slight	M	51
Car	Starting	NE-SW	Front	N	32					

ACCIDENT selected where: TRUE

Report Date  
26/09/2012

## ACCIDENT

Report for period : 01/01/2009 to 31/07/2012

Menu Selection: Accidents in Query Site-2003  
Criteria: All Accidents

Site Location: Extended area in Aldershot including parts of M3, A331, A31 Site Ref: DJB/WSP/AS1

Accident Ref No.	Date Day/Time	Road No.	Location	Description of Accident
GU63110/11	11/07/2011 Monday 1315	A323 Jct A331	A323 ALDERSHOT ROAD AT ROUNDAABOUT WITH A331 BLACKWATER VALLEY ROAD	V2 EXITING ROUNDAABOUT AT SLOW SPEED AND BRAKING HIT IN REAR BY V1 ALSO EXITING ROUNDAABOUT - POSS TRAVELLING AT SPEED

Grid Ref: 488354 150013

Jct Type: Roundabout  
Jct Control: Give Way or Uncontrolled  
Speed Limit: 30 mph

## Site Conditions

Light: LIGHT-Street lights present  
R.S.C.: Dry  
Weather: Fine (no high wind)  
C/way Haz: ~None  
Spec Cond: ~None

## VEHICLES:

## CASUALTIES:

Type	Manoeuvres	Dir	Impact	Skid	Dr Age	Class	Pdir	Sev	Sex	Age
Car	Turning Left	W-E	Front	N	75	Drv		Slight	F	75
Car	Turning Left	W-E	Back	N	68	Drv		Slight	M	68
						Pas		Slight	F	57

GU35400/09	18/02/2009 Wednesday 1615	A323 Jct D	A323 ALDERSHOT ROAD ASH (GRID EST)	V1 ON A323 ALDERSHOT ROAD STATIONARY AT R/A WHEN V2 DROVE INTO THE BACK OF V1.
------------	---------------------------------	---------------	---------------------------------------	--------------------------------------------------------------------------------------

Grid Ref: 488540 150134

Jct Type: Roundabout  
Jct Control: Give Way or Uncontrolled  
Speed Limit: 30 mph

## Site Conditions

Light: LIGHT-Lighting Unk  
R.S.C.: Dry  
Weather: ~Unknown  
C/way Haz: ~None  
Spec Cond: ~None

## VEHICLES:

## CASUALTIES:

Type	Manoeuvres	Dir	Impact	Skid	Dr Age	Class	Pdir	Sev	Sex	Age
Car	Going ahead other	S-N	Back	N	40	Drv		Slight	F	40
Car	Going ahead other	S-N	Front	N	99					

ACCIDENT selected where: TRUE

Report Date  
26/09/2012

## ACCIDENT

Report for period : 01/01/2009 to 31/07/2012

Menu Selection: Accidents in Query Site-2003  
Criteria: All Accidents

Site Location: Extended area in Aldershot including parts of M3, A331, A31 Site Ref: DJB/WSP/AS1

Accident Ref No.	Date Day/Time	Road No.	Location	Description of Accident
GU54333/10	02/10/2010 Saturday 1615	A323	ASH HILL ROAD 100 METRES EAST SHAWFIELD ROAD ASH	V1 PULLS OUT OF A CARPARK .V1 THEN DRIFTS ACROSS LANE AND COLLIDES WITH V2 WHICH WAS PARKED.

Grid Ref: 488876 150289

Jct Type: ~Not at jct(or 20m from)  
Jct Control:  
Speed Limit: 30 mph

## Site Conditions

Light: LIGHT-Street lights present  
R.S.C.: Wet/Damp  
Weather: Fine (no high wind)  
C/way Haz: ~None  
Spec Cond: ~None

## VEHICLES:

## CASUALTIES:

Type	Manoeuvres	Dir	Impact	Skid	Dr Age	Class	Pdir	Sev	Sex	Age
Car	Going ahead other	SE-NW	N/side	N	66	Drv		Slight	F	66
Car	Parked	Parked	N/side	N	32					

GU58386/11	10/02/2011 Thursday 2211	A323 Jct C17	ROUNDAABOUT AT ASH STREET JUNCTION WITH MANOR ROAD ASH	V1 TRAVELLING TOWARDS R/A WHRN D1 HAS HAD A COUGHING FITAND LOST CONCENTRATION AND HAS CROSSED OVER ONTO THE WRONG SIDE OF THE ROAD COLLIDING WITH ONCOMING V2.
------------	--------------------------------	--------------------	--------------------------------------------------------------	-----------------------------------------------------------------------------------------------------------------------------------------------------------------------------

Grid Ref: 488804 150207

Jct Type: Roundabout  
Jct Control: Give Way or Uncontrolled  
Speed Limit: 30 mph

## Site Conditions

Light: DARK-Street Lighting -LIT  
R.S.C.: Wet/Damp  
Weather: Fine (no high wind)  
C/way Haz: ~None  
Spec Cond: ~None

## VEHICLES:

## CASUALTIES:

Type	Manoeuvres	Dir	Impact	Skid	Dr Age	Class	Pdir	Sev	Sex	Age
Car	Going ahead other	S-N	Front	N	49	Drv		Slight	M	49
Car	Going ahead other	N-S	O/side	N	35	Drv		Slight	M	35

ACCIDENT selected where: TRUE

Report Date  
26/09/2012

## ACCIDENT

Report for period : 01/01/2009 to 31/07/2012

Menu Selection: Accidents in Query Site-2003  
Criteria: All Accidents

Site Location: Extended area in Aldershot including parts of M3, A331, A31 Site Ref: DJB/WSP/AS1

Accident Ref No.	Date Day/Time	Road No.	Location	Description of Accident
GU72833/12	29/07/2012 Sunday 1734	A323 Jct B3206	A323 ALDERSHOT ROAD AND B3206 SHAWFIELD ROAD ROUNDAABOUT ASH	V1 LOST CONTROL ON A ROUNDAABOUT AND COLLIDED WITH V2. SLIGHT INJURIES.

Grid Ref: 488790 150232

Jct Type: Roundabout  
Jct Control: Give Way or Uncontrolled  
Speed Limit: 30 mph

Site Conditions  
Light: LIGHT-Street lights present  
R.S.C.: Wet/Damp  
Weather: Raining (no high wind)  
C/way Haz: ~None  
Spec Cond: ~None

## VEHICLES:

## CASUALTIES:

Type	Manoeuvres	Dir	Impact	Skid	Dr Age	Class	Pdir	Sev	Sex	Age
Car	Going ahead other	N-S	Front	N	40	Drv		Slight	F	40
						Pas		Slight	F	38
Car	Going ahead other	S-N	O/side	N	42	Drv		Slight	F	42
						Pas		Slight	F	65
						Pas		Slight	M	7
						Pas		Slight	F	5

GU64061/11	15/09/2011 Thursday 1425	A323 Jct A323	A323 ASH STREET ASH	V1 COLLIDED WITH REAR OF V2
------------	--------------------------------	---------------------	---------------------	-----------------------------

Grid Ref: 488813 150223

Jct Type: Roundabout  
Jct Control: Give Way or Uncontrolled  
Speed Limit: 30 mph

Site Conditions  
Light: LIGHT-Street lights present  
R.S.C.: Dry  
Weather: Fine (no high wind)  
C/way Haz: ~None  
Spec Cond: ~None

## VEHICLES:

## CASUALTIES:

Type	Manoeuvres	Dir	Impact	Skid	Dr Age	Class	Pdir	Sev	Sex	Age
Car	Going ahead other	NE-SW	Front	N	63	Drv		Slight	M	63
Car	Stopping	NE-SW	Back	N	43	Drv		Slight	F	43

ACCIDENT selected where: TRUE

Report Date  
26/09/2012



## ACCIDENT

Report for period : 01/01/2009 to 31/07/2012

Menu Selection: Accidents in Query Site-2003  
Criteria: All Accidents

Site Location: Extended area in Aldershot including parts of M3, A331, A31 Site Ref: DJB/WSP/AS1

Accident Ref No.	Date Day/Time	Road No.	Location	Description of Accident
------------------	---------------	----------	----------	-------------------------

GU69820/12	10/04/2012 Tuesday 1450	A323 Jct A3014	A323 ASH STREET AT JUNCTION WITH SHAWFIELD ROAD ASH	V2 HIT V1 & FTS.
------------	-------------------------------	----------------------	-----------------------------------------------------------	------------------

Grid Ref: 488825 150235

Jct Type: Roundabout  
Jct Control: Give Way or Uncontrolled  
Speed Limit: 30 mph

## Site Conditions

Light: LIGHT-No Street lights  
R.S.C.: Dry  
Weather: Fine (no high wind)  
C/way Haz: ~None  
Spec Cond: ~None

## VEHICLES:

## CASUALTIES:

Type	Manoeuvres	Dir	Impact	Skid	Dr Age	Class	Pdir	Sev	Sex	Age
Car	Stopping	NE-SW	Front	N	44	Drv		Slight	F	44
Car	Going ahead other	SW-NE	O/side	N	99					

GU35115/09	07/02/2009 Saturday 0955	A323	ASH STREET ASH (GRID EST).	V1 WAS WAITING BEHIND A PARKED VEHICLE FOR ONCOMING TRAFFIC TO CLEAR SO SHE COULD PASS. V2 IN FRONT PUT HIS REVERSE LIGHT ON AND THE MALE DRIVER STARTED TO REVERSE. DV1 BEEPED BUT THE MALE REVERSED INTO THE FRONT V1. DV1 BELIEVES THAT THE MALE REALISED HE WAS ON THE WRONG ROAD AND WAS TRYING TO TURN ROUND.
------------	--------------------------------	------	-------------------------------	---------------------------------------------------------------------------------------------------------------------------------------------------------------------------------------------------------------------------------------------------------------------------------------------------------------------------------------------

Grid Ref: 488998 150358

Jct Type: ~Not at jct(or 20m from)  
Jct Control:  
Speed Limit: 30 mph

## Site Conditions

Light: DARK-Street lighting Unk  
R.S.C.: Dry  
Weather: ~Unknown  
C/way Haz: ~None  
Spec Cond: ~None

## VEHICLES:

## CASUALTIES:

Type	Manoeuvres	Dir	Impact	Skid	Dr Age	Class	Pdir	Sev	Sex	Age
Car	Stopping	S-N	Back	N	99	Drv		Slight	F	99
Car	Reversing	S-N	Front	N	99	Pas		Slight	M	99

ACCIDENT selected where: TRUE

Report Date  
26/09/2012

## ACCIDENT

Report for period : 01/01/2009 to 31/07/2012

Menu Selection: Accidents in Query Site-2003  
Criteria: All Accidents

Site Location: Extended area in Aldershot including parts of M3, A331, A31 Site Ref: DJB/WSP/AS1

Accident Ref No.	Date Day/Time	Road No.	Location	Description of Accident
GU48241/10	19/01/2010 Tuesday 0810	A323	ASH STREET ASH	V1 HAS TURNED RIGHT INTO THE PATH OF V2 CAUSING COLLISION WITH BOTH VEHICLES

Grid Ref: 489137 150422

Jct Type: ~Not at jct(or 20m from)  
Jct Control:  
Speed Limit: 30 mph

## Site Conditions

Light: LIGHT-Street lights present  
R.S.C.: Wet/Damp  
Weather: Fine (no high wind)  
C/way Haz: ~None  
Spec Cond: ~None

## VEHICLES:

## CASUALTIES:

Type	Manoeuvres	Dir	Impact	Skid	Dr Age	Class	Pdir	Sev	Sex	Age
Car	Turning Right	N-W	Front	N	26					
M/C<=125	Going ahead other	S-N	Front	N	16	Drv		Slight	M	16

GU55107/10	25/10/2010 Monday 1401	A323	ASH STREET ASH	V1 DRIVING ALONG ASH ST TOWARDS ASH SLOWED TO TURN R INTO PETROL STATION.V2 DID NOT SEE V1 WAITING TO TURN R & WENT INTO THE BACK.
------------	------------------------------	------	----------------	------------------------------------------------------------------------------------------------------------------------------------

Grid Ref: 489114 150416

Jct Type: Other Junction  
Jct Control: Give Way or Uncontrolled  
Speed Limit: 30 mph

## Site Conditions

Light: LIGHT-Street lights present  
R.S.C.: Dry  
Weather: Fine (no high wind)  
C/way Haz: ~None  
Spec Cond: ~None

## VEHICLES:

## CASUALTIES:

Type	Manoeuvres	Dir	Impact	Skid	Dr Age	Class	Pdir	Sev	Sex	Age
Car	Turning Right	S-E	Back	N	70					
Car	Going ahead other	S-N	Front	N	22	Drv		Slight	M	22

ACCIDENT selected where: TRUE

Report Date  
26/09/2012

## ACCIDENT

Report for period : 01/01/2009 to 31/07/2012

Menu Selection: Accidents in Query Site-2003  
Criteria: All Accidents

Site Location: Extended area in Aldershot including parts of M3, A331, A31 Site Ref: DJB/WSP/AS1

Accident Ref No.	Date Day/Time	Road No.	Location	Description of Accident
WA49037/10	18/03/2010 Thursday 1720	A325 Jct A324	WATER LANE R/A FARNHAM	V1 STATIONARY @ R/A. V2 HIT REAR OF V1. THEY SPOKE @ SCENE THEN V2 DROVE OFF.

Grid Ref: 485382 147713

Jct Type: Roundabout  
Jct Control: Give Way or Uncontrolled  
Speed Limit: 30 mph

## Site Conditions

Light: LIGHT-Street lights present  
R.S.C.: Dry  
Weather: Fine (no high wind)  
C/way Haz: ~None  
Spec Cond: ~None

## VEHICLES:

## CASUALTIES:

Type	Manoeuvres	Dir	Impact	Skid	Dr Age	Class	Pdir	Sev	Sex	Age
Car	Parked	Parked	Back	N	41	Drv		Slight	M	41
Car	Going ahead other	S-N	Front	N	23					

SU44371/09	05/10/2009 Monday 2030	A325 Jct B311	PORTSMOUTH ROAD @ JUNCTION WITH B311 CHOBHAM ROAD FRIMLEY	V1 TRAV ALONG PORTSMOUTH RD & STOPPED @ R/A WHEN STRUCK FROM BEHIND BY V2.
------------	------------------------------	---------------------	-----------------------------------------------------------------	----------------------------------------------------------------------------

Grid Ref: 487995 158505

Jct Type: Roundabout  
Jct Control: Give Way or Uncontrolled  
Speed Limit: 40 mph

## Site Conditions

Light: DARK-Street Lighting -LIT  
R.S.C.: Wet/Damp  
Weather: Raining (no high wind)  
C/way Haz: ~None  
Spec Cond: ~None

## VEHICLES:

## CASUALTIES:

Type	Manoeuvres	Dir	Impact	Skid	Dr Age	Class	Pdir	Sev	Sex	Age
Car	Stopping	NE-SW	Back	N	31	Drv		Slight	F	31
Car	Going ahead other	NE-SW	Front	Y	33					

ACCIDENT selected where: TRUE

Report Date  
26/09/2012

## ACCIDENT

Report for period : 01/01/2009 to 31/07/2012

Menu Selection: Accidents in Query Site-2003  
Criteria: All Accidents

Site Location: Extended area in Aldershot including parts of M3, A331, A31 Site Ref: DJB/WSP/AS1

Accident Ref No.	Date Day/Time	Road No.	Location	Description of Accident
SU57856/11	14/01/2011 Friday 1656	A325 Jct B311	A325 PORTSMOUTH ROAD 15 MTRS NORTH EAST OF B311 CHOBHAM ROAD CAMBERLEY	V1 HIT PEDESTRIAN WHO WAS MOVING BETWEEN STATIONERY TRAFFIC OF LANES 1 AND 2 INTO LANE 3

Grid Ref: 487996 158501

Jct Type: Roundabout  
Jct Control: Give Way or Uncontrolled  
Speed Limit: 30 mph

## Site Conditions

Light: DARK-Street Lighting -LIT  
R.S.C.: Wet/Damp  
Weather: Fine (no high wind)  
C/way Haz: ~None  
Spec Cond: ~None

## VEHICLES:

## CASUALTIES:

Type	Manoeuvres	Dir	Impact	Skid	Dr Age	Class	Pdir	Sev	Sex	Age
Car	Stopping	NE-SW	Front	N	29	Ped	NW	Serious	M	43

SU54422/10	17/09/2010 Friday 1558	A325 Jct B311	A325 PORTSMOUTH ROAD AT THE JUNCTION WITH CHOBHAM ROAD FRIMLEY SURREY	V1 APPLIED BRAKES AT A SLOW SPEED BUT LOST HIS BALANCE CAUSING HIM TO DROP HIS BIKE
------------	------------------------------	---------------------	-----------------------------------------------------------------------------	-------------------------------------------------------------------------------------------

Grid Ref: 487978 158492

Jct Type: Roundabout  
Jct Control: Give Way or Uncontrolled  
Speed Limit: 40 mph

## Site Conditions

Light: LIGHT-Street lights present  
R.S.C.: Dry  
Weather: Fine (no high wind)  
C/way Haz: ~None  
Spec Cond: ~None

## VEHICLES:

## CASUALTIES:

Type	Manoeuvres	Dir	Impact	Skid	Dr Age	Class	Pdir	Sev	Sex	Age
M/C>500	Stopping	SW-NE	N/side	N	60	Drv		Slight	M	60

ACCIDENT selected where: TRUE

Report Date  
26/09/2012

## ACCIDENT

Report for period : 01/01/2009 to 31/07/2012

Menu Selection: Accidents in Query Site-2003  
Criteria: All Accidents

Site Location: Extended area in Aldershot including parts of M3, A331, A31 Site Ref: DJB/WSP/AS1

Accident Ref No.	Date Day/Time	Road No.	Location	Description of Accident
SU41871/09	04/08/2009 Tuesday 1320	A325 Jct D	PORTSMOUTH ROAD AND GROVE CROSS ROAD FRIMLEY  Grid Ref: 487842 158341	V1 IN Q OF TRAFFIC PED LIGHTS CHANGED AND V1 SPED UP TO GET OVER V2 - ON PAVEMENT - SAW GREEN TO GO AND STARTED ACROSS THE ROAD WITHOUT LOOKING V1 DOES NOT THINK THEY HIT V2 BUT V2 DAMAGED

Jct Type: Slip Road  
Jct Control: Give Way or Uncontrolled  
Speed Limit: 30 mph

## Site Conditions

Light: LIGHT-Street lights present  
R.S.C.: Wet/Damp  
Weather: Raining (no high wind)  
C/way Haz: ~None  
Spec Cond: ~None

## VEHICLES:

## CASUALTIES:

Type	Manoeuvres	Dir	Impact	Skid	Dr Age	Class	Pdir	Sev	Sex	Age
Car	Going ahead other	SW-NE	Front	N	61					
P/C	Starting	NW-SE	O/side	N	15	Drv		Slight	M	15

SU63860/11	06/09/2011 Tuesday 0750	A325	A325 PORTSMOUTH ROAD 50 MTRS WEST OF B311 CHOBHAM ROAD FRIMLEY.	V1 IN QUEUE OF TRAFFIC WAS HIT FROM BEHIND BY V2.
------------	-------------------------------	------	-----------------------------------------------------------------------	---------------------------------------------------

Grid Ref: 487932 158461

Jct Type: ~Not at jct(or 20m from)  
Jct Control:  
Speed Limit: 30 mph

## Site Conditions

Light: LIGHT-No Street lights  
R.S.C.: Wet/Damp  
Weather: Raining (no high wind)  
C/way Haz: ~None  
Spec Cond: ~None

## VEHICLES:

## CASUALTIES:

Type	Manoeuvres	Dir	Impact	Skid	Dr Age	Class	Pdir	Sev	Sex	Age
Car	Starting	SW-NE	Back	N	17	Drv		Slight	F	17
Car	Starting	SW-NE	Front	N	26					

ACCIDENT selected where: TRUE

Report Date  
26/09/2012

## ACCIDENT

Report for period : 01/01/2009 to 31/07/2012

Menu Selection: Accidents in Query Site-2003  
Criteria: All Accidents

Site Location: Extended area in Aldershot including parts of M3, A331, A31 Site Ref: DJB/WSP/AS1

Accident Ref No.	Date Day/Time	Road No.	Location	Description of Accident
SU64714/11	05/10/2011 Wednesday 1650	A325 Jct B311	A325 PORTSMOUTH ROAD J/W B311 CHOBHAM ROAD CAMBERLEY	V2 STOPS ON ROUNDABOUT. V1 (MOTORBIKE) TRIES TO TAKE AVOIDING ACTION BUT HITS CAR

Grid Ref: 487954 158504

Jct Type: Roundabout  
Jct Control: Give Way or Uncontrolled  
Speed Limit: 30 mph

## Site Conditions

Light: LIGHT-Street lights present  
R.S.C.: Dry  
Weather: Fine (no high wind)  
C/way Haz: ~None  
Spec Cond: ~None

## VEHICLES:

## CASUALTIES:

Type	Manoeuvres	Dir	Impact	Skid	Dr Age	Class	Pdir	Sev	Sex	Age
M/C<=125	Going ahead other	SW-NE	Front	N	18	Drv		Slight	M	18
Car	Going ahead right hand bend	S-NE	O/side	N	60					

SU65029/11	19/10/2011 Wednesday 2108	A325 Jct B311	A325 PORTSMOUTH ROAD 20 METRES SOUTH OF B311 CHOBHAM ROAD CAMBERLEY	V1 TRAV BEHIND V2 TOO CLOSE V2 BECOME ANNOYED AND BRAKED EXCESSIVELY V1 COLLIDED WITH V2 AS IT ATTEMPTED TO OVERTAKE
------------	---------------------------------	---------------------	---------------------------------------------------------------------------	----------------------------------------------------------------------------------------------------------------------

Grid Ref: 487946 158489

Jct Type: Roundabout  
Jct Control: Give Way or Uncontrolled  
Speed Limit: 30 mph

## Site Conditions

Light: DARK-Street Lighting -LIT  
R.S.C.: Dry  
Weather: Fine (no high wind)  
C/way Haz: ~None  
Spec Cond: ~None

## VEHICLES:

## CASUALTIES:

Type	Manoeuvres	Dir	Impact	Skid	Dr Age	Class	Pdir	Sev	Sex	Age
Car	Turning Right	S-N	N/side	N	44					
M/C125-500	Going ahead other	S-N	O/side	N	43	Drv		Slight	M	43

ACCIDENT selected where: TRUE

Report Date  
26/09/2012

## ACCIDENT

Report for period : 01/01/2009 to 31/07/2012

Menu Selection: Accidents in Query Site-2003  
Criteria: All Accidents

Site Location: Extended area in Aldershot including parts of M3, A331, A31 Site Ref: DJB/WSP/AS1

Accident Ref No.	Date Day/Time	Road No.	Location	Description of Accident
SU59278/11	09/03/2011 Wednesday 1917	A325 Jct A325	PORTSMOUTH ROAD J/W FRIMLEY ROAD FRIMLEY  Grid Ref: 487825 158316	V1 COLLIDED WITH V2 ON ZEBRA CROSSING. V2 NOT WEARING PARTICULARLY HIGH VIZ CLOTHING FAILED TO STOP ON CROSSING ENTERING BELEIVING V1 HAS SEEN HIM HOWEVER NOT HAVING A FRONT LIGHT DID NOT MANAGE TO STOP IN TIME.

Jct Type: Other Junction  
Jct Control: Give Way or Uncontrolled  
Speed Limit: 30 mph

## Site Conditions

Light: DARK-Street Lighting -LIT  
R.S.C.: Dry  
Weather: Fine (no high wind)  
C/way Haz: ~None  
Spec Cond: ~None

## VEHICLES:

## CASUALTIES:

Type	Manoeuvres	Dir	Impact	Skid	Dr Age	Class	Pdir	Sev	Sex	Age
Car	Going ahead other	SW-N	O/side	N	26					
P/C	Going ahead other	W-E	O/side	N	99	Drv		Slight	M	99

SU64129/11	15/09/2011 Thursday 1900	A325 Jct B3411	A325 PORTSMOUTH ROAD 5 METRES N OF GROVE CROSS ROAD FRIMLEY  Grid Ref: 487831 158327	V1 TRAV TOWARDS FRIMLEY ALONG PORTSMOUTH RD. TRAFFIC LIGHTS AT A CROSSING CONTROL HAVE BEEN GREEN. C1 SUDDENLY & WITHOUT LOOKING RAN INTO RD & WAS STRUCK BY F/O/S OF V1. DRIVER BRAKED SUDDENLY CAUSING C2 TO BUMPER HEAD.
------------	--------------------------------	----------------------	--------------------------------------------------------------------------------------------------	-----------------------------------------------------------------------------------------------------------------------------------------------------------------------------------------------------------------------------

Jct Type: Other Junction  
Jct Control: Give Way or Uncontrolled  
Speed Limit: 40 mph

## Site Conditions

Light: DARK-Street Lighting -LIT  
R.S.C.: Dry  
Weather: Fine (no high wind)  
C/way Haz: ~None  
Spec Cond: ~None

## VEHICLES:

## CASUALTIES:

Type	Manoeuvres	Dir	Impact	Skid	Dr Age	Class	Pdir	Sev	Sex	Age
Bus	Going ahead other	NE-SW	Front	N	54	Ped Pas	SE	Serious Slight	F F	17 16

ACCIDENT selected where: TRUE

Report Date  
26/09/2012

## ACCIDENT

Report for period : 01/01/2009 to 31/07/2012

Menu Selection: Accidents in Query Site-2003  
Criteria: All Accidents

Site Location: Extended area in Aldershot including parts of M3, A331, A31 Site Ref: DJB/WSP/AS1

Accident Ref No.	Date Day/Time	Road No.	Location	Description of Accident
SU48606/10	02/03/2010 Tuesday 0830	A325	PORTSMOUTH ROAD FRIMLEY (GRID EST)	V1 TRAVELLING ALONG PORTSMOUTH ROAD HAS STOPPED TO JOIN QUEING TRAFFIC AND WAS STRUCK BY V2 FROM BEHIND. DETAILS WERE EXCHANGED AT THE SCENE.
Grid Ref: 487746 158225				

Jct Type: ~Not at jct(or 20m from)  
Jct Control:  
Speed Limit: 30 mph

## Site Conditions

Light: LIGHT-No Street lights  
R.S.C.: Dry  
Weather: Fine (no high wind)  
C/way Haz: ~None  
Spec Cond: ~None

## VEHICLES:

## CASUALTIES:

Type	Manoeuvres	Dir	Impact	Skid	Dr Age	Class	Pdir	Sev	Sex	Age
Car	Waiting to go ahead-held up	N-S	Back	N	17	Drv		Slight	M	17
LGV	Going ahead other	N-S	Front	N	21	Pas		Slight	F	17

SU54061/10	07/09/2010 Tuesday 1655	A325 Jct A321	A325 PORTSMOUTH ROAD AT THE JUNCTION WITH B3411 FRIMLEY ROAD FRIMLEY	V1 ON ROUNDABOUT GOING TOWARDS CAMBERLEY V2 COMING FROM FARNBOROUGH USING DESIGNATED SLIP TO GO TO CAMBERLEY. V1 MOVED TO N/S LANE NOT SEEING V2 AND CAUSING V2 TO MAKE CONTACT WITH N/ CRASH BARRIER
Grid Ref: 487820 158308				

Jct Type: Roundabout  
Jct Control: Give Way or Uncontrolled  
Speed Limit: 40 mph

## Site Conditions

Light: LIGHT-Street lights present  
R.S.C.: Dry  
Weather: Fine (no high wind)  
C/way Haz: ~None  
Spec Cond: ~None

## VEHICLES:

## CASUALTIES:

Type	Manoeuvres	Dir	Impact	Skid	Dr Age	Class	Pdir	Sev	Sex	Age
Car	Changing Lane to Left	NE-NW	N/side	N	84					
Car	Going ahead left hand bend	SW-NW	O/side	N	54	Drv		Slight	M	54

ACCIDENT selected where: TRUE

Report Date  
26/09/2012



## ACCIDENT

Report for period : 01/01/2009 to 31/07/2012

Menu Selection: Accidents in Query Site-2003  
Criteria: All Accidents

Site Location: Extended area in Aldershot including parts of M3, A331, A31 Site Ref: DJB/WSP/AS1

Accident Ref No.	Date Day/Time	Road No.	Location	Description of Accident
SU54458/10	13/10/2010 Wednesday 0950	A325 Jct D	A325 PORTSMOUTH ROAD FRIMLEY  Grid Ref: 487714 158187	V1 NE EXITED R/A ONTO A325 IN OUTSIDE LANE. V2 SUDDENLY TURNED LEFT FROM B3411 IN N/S LANE V2 HIT N/S V1 BOTH DRIVERS STOPPED. NO DETAILS EX EXCEPT TEL. NO. FROM DV2. DV1 HAS NOT BEEN ABLE TO CONTACT DV2 - NO ANSWER

Jct Type: Roundabout  
Jct Control: Give Way or Uncontrolled  
Speed Limit: 30 mph

## Site Conditions

Light: LIGHT-Street lights present  
R.S.C.: Dry  
Weather: Fine (no high wind)  
C/way Haz: ~None  
Spec Cond: ~None

## VEHICLES:

## CASUALTIES:

Type	Manoeuvres	Dir	Impact	Skid	Dr Age	Class	Pdir	Sev	Sex	Age
Car	Going ahead other	SW-NE	Front	N	66	Drv		Slight	F	66
Car	Going ahead other	NE-SW	Front	N	20					

SU39477/09	04/06/2009 Thursday 0750	A325 Jct A325	A325 PORTSMOUTH ROAD 50 METRES E OF A325 FRIMLEY BY PASS FRIMLEY  Grid Ref: 487663 158137	V1 TRAV ALONG PORTSMOUTH RD STOPPED TO ALLOW PED CROSS RD. V2 HIT V1.
------------	--------------------------------	---------------------	-------------------------------------------------------------------------------------------------------	-----------------------------------------------------------------------

Jct Type: Roundabout  
Jct Control: Give Way or Uncontrolled  
Speed Limit: 30 mph

## Site Conditions

Light: LIGHT-No Street lights  
R.S.C.: Dry  
Weather: Fine (no high wind)  
C/way Haz: ~None  
Spec Cond: ~None

## VEHICLES:

## CASUALTIES:

Type	Manoeuvres	Dir	Impact	Skid	Dr Age	Class	Pdir	Sev	Sex	Age
Car	Going ahead other	SW-NE	Back	N	19	Drv		Slight	F	19
LGV	Going ahead other	SW-NE	Front	N	21					

ACCIDENT selected where: TRUE

Report Date  
26/09/2012

## ACCIDENT

Report for period : 01/01/2009 to 31/07/2012

Menu Selection: Accidents in Query Site-2003  
Criteria: All Accidents

Site Location: Extended area in Aldershot including parts of M3, A331, A31 Site Ref: DJB/WSP/AS1

Accident Ref No.	Date Day/Time	Road No.	Location	Description of Accident
SU67170/11	26/12/2011 Monday 1910	A325 Jct B3411	A325 PORTSMOUTH ROAD J/W FRIMLEY HIGH STREET	V1 ON ROUNDABOUT HIT ON N/S BY V2 CAUSING IT TO LOSE CONTROL CONTINUE FORWARD & HIT SIGN POST ON EDGE OF ROAD AND STOPPING
Grid Ref: 487639 158115				

Jct Type: Roundabout  
Jct Control: Give Way or Uncontrolled  
Speed Limit: 40 mph

## Site Conditions

Light: DARK-Street Lighting -LIT  
R.S.C.: Wet/Damp  
Weather: Other weather  
C/way Haz: ~None  
Spec Cond: ~None

## VEHICLES:

## CASUALTIES:

Type	Manoeuvres	Dir	Impact	Skid	Dr Age	Class	Pdir	Sev	Sex	Age
Car	Going ahead other	NW-SE	N/side	N	60	Pas		Slight	F	22
Car	Going ahead other	NE-SW	O/side	N	60	Pas		Slight	M	91

SU35749/09	27/02/2009 Friday 1235	A325 Jct B3411	A325 TOSHIBA R/A PORTSMOUTH ROAD/B3411 FRIMLEY HIGH STREET	V1 & V2 TRAV SW ON A325. BOTH STOPPED @ TOSHIBA R/A. V1 ENTERED R/A V2 WAS BEHIND V1. V2 DROVE INTO V1.
------------	------------------------------	----------------------	------------------------------------------------------------------	---------------------------------------------------------------------------------------------------------------

Grid Ref: 487638 158115

Jct Type: Roundabout  
Jct Control: Give Way or Uncontrolled  
Speed Limit: 40 mph

## Site Conditions

Light: LIGHT-Street lights present  
R.S.C.: Dry  
Weather: Fine (no high wind)  
C/way Haz: ~None  
Spec Cond: ~None

## VEHICLES:

## CASUALTIES:

Type	Manoeuvres	Dir	Impact	Skid	Dr Age	Class	Pdir	Sev	Sex	Age
P/C	Going ahead other	NE-SW	Back	N	45	Drv		Slight	M	45
Car	Going ahead other	NE-SW	Front	N	99					

ACCIDENT selected where: TRUE

Report Date  
26/09/2012

## ACCIDENT

Report for period : 01/01/2009 to 31/07/2012

Menu Selection: Accidents in Query Site-2003  
Criteria: All Accidents

Site Location: Extended area in Aldershot including parts of M3, A331, A31 Site Ref: DJB/WSP/AS1

Accident Ref No.	Date Day/Time	Road No.	Location	Description of Accident
SU36211/09	03/03/2009 Tuesday 1630	A325 Jct B3411	A325 PORTSMOUTH ROAD @ JUNCTION WITH B3411 FRIMLEY ROAD FRIMLEY	V1 FROM SE TURN RIGHT STATIONARY AT R/A. V2 ALSO FROM SE HITS REAR V1.

Grid Ref: 487600 158100

Jct Type: Roundabout  
Jct Control: Give Way or Uncontrolled  
Speed Limit: 40 mph

## Site Conditions

Light: LIGHT-Street lights present  
R.S.C.: Wet/Damp  
Weather: Raining with High Winds  
C/way Haz: ~None  
Spec Cond: ~None

## VEHICLES:

## CASUALTIES:

Type	Manoeuvres	Dir	Impact	Skid	Dr Age	Class	Pdir	Sev	Sex	Age
M/C>500	Waiting to go ahead-held up	NW-SE	Back	N	47	Drv		Slight	M	47
LGV	Going ahead other	NW-SE	Front	N	99					

SU46937/09	02/12/2009 Wednesday 1200	A325 Jct A321	A325 PORTSMOUTH ROAD AND FRIMLEY HIGH STREET FRIMLEY	V1 V2 V3 AND V4 TRAV SW ON A325. V4 V2 AND V3 STOPPED AT R/A. HOWEVER V1 HAS NOT AND HIT V2 WHO HIT V3 WHO HIT V4
------------	---------------------------------	---------------------	------------------------------------------------------------	----------------------------------------------------------------------------------------------------------------------------

Grid Ref: 487638 158114

Jct Type: Roundabout  
Jct Control: Give Way or Uncontrolled  
Speed Limit: 40 mph

## Site Conditions

Light: LIGHT-Lighting Unk  
R.S.C.: Wet/Damp  
Weather: Fine (no high wind)  
C/way Haz: ~None  
Spec Cond: ~None

## VEHICLES:

## CASUALTIES:

Type	Manoeuvres	Dir	Impact	Skid	Dr Age	Class	Pdir	Sev	Sex	Age
Car	Going ahead other	NE-SW	Front	Y	37	Drv		Slight	F	37
Car	Stopping	NE-SW	Back	N	62	Drv		Slight	M	62
Car	Stopping	NE-SW	Back	N	53	Drv		Slight	F	53
Car	Waiting to go ahead-held up	NE-SW	Back	N	52	Drv		Slight	F	52

ACCIDENT selected where: TRUE

Report Date  
26/09/2012

## ACCIDENT

Report for period : 01/01/2009 to 31/07/2012

Menu Selection: Accidents in Query Site-2003  
Criteria: All Accidents

Site Location: Extended area in Aldershot including parts of M3, A331, A31 Site Ref: DJB/WSP/AS1

Accident Ref No.	Date Day/Time	Road No.	Location	Description of Accident
SU42553/09	20/08/2009 Thursday 0655	A325 Jct B3411	PORTSMOUTH ROAD AND FRIMLEY ROAD FRIMLEY	V2 BRAKED TO STOP V1 DID NOT BRAKE IN TIME AND RAN INTO BACK OF V2 FORCING V2 ACROSS ALONG THE RD

Grid Ref: 487609 158138

Jct Type: Other Junction  
Jct Control: Give Way or Uncontrolled  
Speed Limit: 30 mph

Site Conditions  
Light: LIGHT-No Street lights  
R.S.C.: Dry  
Weather: Fine (no high wind)  
C/way Haz: ~None  
Spec Cond: ~None

## VEHICLES:

## CASUALTIES:

Type	Manoeuvres	Dir	Impact	Skid	Dr Age	Class	Pdir	Sev	Sex	Age
Car	Going ahead other	S-N	Front	N	21	Drv		Slight	F	21
Car	Stopping	S-N	Back	N	40	Drv		Slight	M	40

SU48927/10	15/02/2010 Monday 1828	A325 Jct B3411	PORTSMOUTH ROAD / FRIMLEY ROAD FRIMLEY.	V1 HAS BEEN EXITING R/BOUT. V2 HAS BEEN FOLLOWING FILTER LANE. AS V2 HAS COME ROUND CORNER V1 HAS COME OUT OF GUIDANCE LANES & CROSSED CHEVRONS COLLIDING WITH V2.
------------	------------------------------	----------------------	--------------------------------------------	--------------------------------------------------------------------------------------------------------------------------------------------------------------------------------

Grid Ref: 487608 158139

Jct Type: Roundabout  
Jct Control: Give Way or Uncontrolled  
Speed Limit: 40 mph

Site Conditions  
Light: DARK-Street Lighting -LIT  
R.S.C.: Wet/Damp  
Weather: Fine (no high wind)  
C/way Haz: ~None  
Spec Cond: ~None

## VEHICLES:

## CASUALTIES:

Type	Manoeuvres	Dir	Impact	Skid	Dr Age	Class	Pdir	Sev	Sex	Age
Car	Going ahead other	SE-NW	N/side	N	58	Drv		Slight	F	58
Car	Going ahead left hand bend	SW-NW	O/side	N	61	Drv		Slight	F	61

ACCIDENT selected where: TRUE

Report Date  
26/09/2012

## ACCIDENT

Report for period : 01/01/2009 to 31/07/2012

Menu Selection: Accidents in Query Site-2003  
Criteria: All Accidents

Site Location: Extended area in Aldershot including parts of M3, A331, A31 Site Ref: DJB/WSP/AS1

Accident Ref No.	Date Day/Time	Road No.	Location	Description of Accident
SU62067/11	30/06/2011 Thursday 0745	A325 Jct A321	FRIMLEY HIGH STREET AT THE JUNCTION WITH FRIMLEY ROAD FRIMLEY SURREY	V1 ON R/A V2 PULLED OUT IN BETWEEN2 OTHER CARS. V1 SWERVED DID NOT COLLIDE BUT DID SEE RIDER OF V1 HAD COME OFF CYCLE

Grid Ref: 487600 158100

Jct Type: Roundabout  
Jct Control: Give Way or Uncontrolled  
Speed Limit: 30 mph

Site Conditions  
Light: LIGHT-No Street lights  
R.S.C.: Dry  
Weather: Fine (no high wind)  
C/way Haz: ~None  
Spec Cond: ~None

## VEHICLES:

## CASUALTIES:

Type	Manoeuvres	Dir	Impact	Skid	Dr Age	Class	Pdir	Sev	Sex	Age
Car	Going ahead other	SW-NE	None	N	25					
P/C	Going ahead other	SW-NE	Front	Y	99	Drv		Slight	F	99

SU66770/11	19/12/2011 Monday 2016	A325 Jct B3411	A325 PORTSMOUTH ROAD / FRIMLEY ROAD ROUNDABOUT FRIMLEY	V1 ENTERED R/A AND COLLIDED WITH CYCLIST V2 WHO WAS ALREADY ON R/A
------------	------------------------------	----------------------	--------------------------------------------------------------	-----------------------------------------------------------------------

Grid Ref: 487597 158115

Jct Type: Roundabout  
Jct Control: Give Way or Uncontrolled  
Speed Limit: 40 mph

Site Conditions  
Light: DARK-Street Lighting -LIT  
R.S.C.: Wet/Damp  
Weather: Fine (no high wind)  
C/way Haz: ~None  
Spec Cond: ~None

## VEHICLES:

## CASUALTIES:

Type	Manoeuvres	Dir	Impact	Skid	Dr Age	Class	Pdir	Sev	Sex	Age
Car	Turning Right	W-S	Front	N	37					
P/C	Going ahead other	S-N	N/side	N	38	Drv		Slight	M	38

ACCIDENT selected where: TRUE

Report Date  
26/09/2012

## ACCIDENT

Report for period : 01/01/2009 to 31/07/2012

Menu Selection: Accidents in Query Site-2003  
Criteria: All Accidents

Site Location: Extended area in Aldershot including parts of M3, A331, A31 Site Ref: DJB/WSP/AS1

Accident Ref No.	Date Day/Time	Road No.	Location	Description of Accident
SU55876/10	22/11/2010 Monday 1725	A325 Jct A321	A325 FARNBROUGH ROAD AND FRIMLEY HIGH STREET FRIMLEY	V1 PEDAL CYCLE V2 PASS R/A AND CAME UP TO A PED X WHERE V1 WAS CROSSING V2 SKIDDED AS V1 CROSSED V1 HIT V2

Grid Ref: 487618 158094

Jct Type: Roundabout  
Jct Control: Give Way or Uncontrolled  
Speed Limit: 40 mph

## Site Conditions

Light: DARK-Street Lighting -LIT  
R.S.C.: Dry  
Weather: Fine (no high wind)  
C/way Haz: ~None  
Spec Cond: Roadworks

## VEHICLES:

## CASUALTIES:

Type	Manoeuvres	Dir	Impact	Skid	Dr Age	Class	Pdir	Sev	Sex	Age
P/C	Starting	W-E	O/side	N	17	Drv		Serious	M	17
Car	Starting	W-E	Front	Y	46	Drv		Slight	F	46

WA72108/12	14/07/2012 Saturday 1220	A325 Jct A325	A325 HALE ROAD SIX BELLS ROUNDAABOUT FARNHAM	V1 AND V2 TRAVELLING ON ROUNDAABOUT. V1 NOT SEEN V2 (MOTORBIKE) AND COLLIDED.
------------	--------------------------------	---------------------	-------------------------------------------------	-------------------------------------------------------------------------------------

Grid Ref: 485128 148033

Jct Type: Roundabout  
Jct Control: Give Way or Uncontrolled  
Speed Limit: 40 mph

## Site Conditions

Light: LIGHT-Lighting Unk  
R.S.C.: Wet/Damp  
Weather: Raining (no high wind)  
C/way Haz: ~None  
Spec Cond: ~None

## VEHICLES:

## CASUALTIES:

Type	Manoeuvres	Dir	Impact	Skid	Dr Age	Class	Pdir	Sev	Sex	Age
Car	Turning Left	N-S	O/side	N	39					
M/C>500	Turning Left	N-S	N/side	N	53	Drv		Slight	M	53

ACCIDENT selected where: TRUE

Report Date  
26/09/2012

## ACCIDENT

Report for period : 01/01/2009 to 31/07/2012

Menu Selection: Accidents in Query Site-2003  
Criteria: All Accidents

Site Location: Extended area in Aldershot including parts of M3, A331, A31 Site Ref: DJB/WSP/AS1

Accident Ref No.	Date Day/Time	Road No.	Location	Description of Accident
WA50433/10	16/04/2010 Friday 1304	A325 Jct A325	FARNHAM BY-PASS @ J/W WATER LANE FARNHAM	V2 WENT INTO V1 @ R/A. WHILE V1 & 2 WERE EXCHANGING DETAILS ANOTHER COLLISION OCCURED BETWEEN V3 & V4 BECAUSE OF OBSTRUCTION.
Grid Ref: 485376 147711				

Jct Type: Roundabout  
Jct Control: Give Way or Uncontrolled  
Speed Limit: 60 mph

## Site Conditions

Light: LIGHT-Lighting Unk  
R.S.C.: Dry  
Weather: Fine (no high wind)  
C/way Haz: Involved with previous  
Spec Cond: ~None

## VEHICLES:

## CASUALTIES:

Type	Manoeuvres	Dir	Impact	Skid	Dr Age	Class	Pdir	Sev	Sex	Age
Car	Going ahead other	E-N	Back	N	46	Drv		Slight	F	46
Car	Starting	E-N	Front	N	49					
HGV	Turning Left	S-N	N/side	N	60					
Moped	Going ahead other	S-E	O/side	N	16	Drv		Slight	M	16

WA63868/11	01/09/2011 Thursday 2032	A325 Jct B3208	A325 FARNHAM BY PASS J/W B3208 WATER LANE FARNHAM	V1 HAS BEEN SOUTH EAST BOUND IN LANE TWO OF A325. V2 ALSO TRAVELLING IN THE SAME DIRECTION HAS COLLIDED WITH V1 ON ROUNDABOUT.
Grid Ref: 485377 147711				

Jct Type: Roundabout  
Jct Control: Give Way or Uncontrolled  
Speed Limit: 60 mph

## Site Conditions

Light: DARK-Street Lighting -LIT  
R.S.C.: Dry  
Weather: Fine (no high wind)  
C/way Haz: ~None  
Spec Cond: ~None

## VEHICLES:

## CASUALTIES:

Type	Manoeuvres	Dir	Impact	Skid	Dr Age	Class	Pdir	Sev	Sex	Age
Car	Turning Left	NW-NE	N/side	N	18					
Car	Going ahead other	NW-S	O/side	N	39	Drv		Slight	M	39

ACCIDENT selected where: TRUE

Report Date  
26/09/2012

## ACCIDENT

Report for period : 01/01/2009 to 31/07/2012

Menu Selection: Accidents in Query Site-2003  
Criteria: All Accidents

Site Location: Extended area in Aldershot including parts of M3, A331, A31 Site Ref: DJB/WSP/AS1

Accident Ref No.	Date Day/Time	Road No.	Location	Description of Accident
SU53713/10	28/08/2010 Saturday 1500	A325 Jct A331	A325 FRIMLEY BY PASS NEAR THE A331 SLIP FRIMLEY  Grid Ref: 487276 157824	V1 AND V2 BOTH TRAVELLING IN SAME DIRECTION ON A325. V1 IN LANE 1 AND V2 IN LANE 2 FOLLOWING A VERBAL AND PHYSICAL ALTERCATION WHICH STARTED FURTHER BACK. V1 PULLED IN FRONT OF V2 AND BRAKED CAUSING V2 TO STRIKE THE REAR OF V1 AND DRAG IT ALONG THE CARRIAGEWAY.

Jct Type: Slip Road  
Jct Control: Give Way or Uncontrolled  
Speed Limit: 50 mph

## Site Conditions

Light: LIGHT-Street lights present  
R.S.C.: Dry  
Weather: Fine (no high wind)  
C/way Haz: ~None  
Spec Cond: ~None

## VEHICLES:

## CASUALTIES:

Type	Manoeuvres	Dir	Impact	Skid	Dr Age	Class	Pdir	Sev	Sex	Age
M/C125-500	Stopping	S-N	Back	Y	42	Drv		Slight	M	42
Car	Going ahead other	S-N	Front	Y	18					

SU58289/11	07/02/2011 Monday 1920	A325 Jct A331	A325 FRIMLEY BY PASS / A331 BLACKWATER VALLEY ROAD FRIMLEY.  Grid Ref: 487248 157738	V1 WAS ON A325 IN INSIDE LANE OF 2 WHEN STRUCK BY V2 WHO HAD SWUNG ACROSS FROM OUTSIDE LANE. V1 WAS PUSHED INTO BOLLARD BUT MANAGED TO KEEP VEHICLE ON ROAD. V2 DROVE OFF WITHOUT STOPPING.
------------	------------------------------	---------------------	--------------------------------------------------------------------------------------------------	------------------------------------------------------------------------------------------------------------------------------------------------------------------------------------------------------------

Jct Type: Slip Road  
Jct Control: Give Way or Uncontrolled  
Speed Limit: 30 mph

## Site Conditions

Light: DARK-Street Lighting -LIT  
R.S.C.: Dry  
Weather: Fine (no high wind)  
C/way Haz: ~None  
Spec Cond: ~None

## VEHICLES:

## CASUALTIES:

Type	Manoeuvres	Dir	Impact	Skid	Dr Age	Class	Pdir	Sev	Sex	Age
Car	Going ahead other	SE-NW	O/side	Y	20	Drv		Slight	F	20
Car	Going ahead other	SE-NW	N/side	N						

ACCIDENT selected where: TRUE

Report Date  
26/09/2012



## ACCIDENT

Report for period : 01/01/2009 to 31/07/2012

Menu Selection: Accidents in Query Site-2003  
Criteria: All Accidents

Site Location: Extended area in Aldershot including parts of M3, A331, A31 Site Ref: DJB/WSP/AS1

Accident Ref No.	Date Day/Time	Road No.	Location	Description of Accident
SU45089/09	14/10/2009 Wednesday 1412	A325	FRIMLEY BY PASS FRIMLEY (GRID EST)  Grid Ref: 487396 157989	V2 HAS ATTEMPTED TO OVERTAKE V3 (PEDAL CYCLE) ON DUAL C/WAY. 1 LANE BLOCKED CAUSING V2 TO BRAKE SUDDENLY CLIPPING V3 CAUSING RIDER TO FALL OFF. V1 FOLLOWING V2 COLLIDES WITH BACK OF V2.

Jct Type: ~Not at jct (or 20m from)  
Jct Control:  
Speed Limit: 30 mph

## Site Conditions

Light: LIGHT-Street lights present  
R.S.C.: Dry  
Weather: Fine (no high wind)  
C/way Haz: ~None  
Spec Cond: ~None

## VEHICLES:

## CASUALTIES:

Type	Manoeuvres	Dir	Impact	Skid	Dr Age	Class	Pdir	Sev	Sex	Age
Car	Going ahead other	N-S	None	N	24	Drv		Slight	M	24
Car	Changing Lane to Right	N-S	None	N	28	Drv		Slight	M	28
P/C	Going ahead other	N-S	None	N	62	Drv		Slight	F	62

SU46768/09	24/11/2009 Tuesday 1514	A325 Jct B3411	A325 FRIMLEY-BY-PASS AND FRIMLEY ROAD FRIMLEY  Grid Ref: 487595 158114	V1 IN FRONT OF V2. V1 ATTEMPTED TO CHANGE LANES - CLAIMS THEY INDICATED. V2 CLAIMS THAT V1 PULLED OUT IN FRONT NOT GIVING HIM TIME TO BRAKE
------------	-------------------------------	----------------------	---------------------------------------------------------------------------------	---------------------------------------------------------------------------------------------------------------------------------------------

Jct Type: Roundabout  
Jct Control: Give Way or Uncontrolled  
Speed Limit: 40 mph

## Site Conditions

Light: LIGHT-Street lights present  
R.S.C.: Wet/Damp  
Weather: Raining (no high wind)  
C/way Haz: ~None  
Spec Cond: ~None

## VEHICLES:

## CASUALTIES:

Type	Manoeuvres	Dir	Impact	Skid	Dr Age	Class	Pdir	Sev	Sex	Age
Car	Starting	W-E	Front	N	18					
M/C>500	Starting	W-E	Front	N	18	Drv Pas		Slight Slight	M F	18 99

ACCIDENT selected where: TRUE

Report Date  
26/09/2012

## ACCIDENT

Report for period : 01/01/2009 to 31/07/2012

Menu Selection: Accidents in Query Site-2003  
Criteria: All Accidents

Site Location: Extended area in Aldershot including parts of M3, A331, A31 Site Ref: DJB/WSP/AS1

Accident Ref No.	Date Day/Time	Road No.	Location	Description of Accident
SU46981/09	03/12/2009 Thursday 0006	A325 Jct B3411	A325.PORTSMOUTH ROAD J/W FRIMLEY ROAD FRIMLEY.  Grid Ref: 487595 158115	V1 HAS BEEN TRAVELLING FROM THE FARNBOROUGH DIRECTION TOWARDS FRIMLEY AT EXCESSIVE SPEED IN WET ROAD CONDITIONS. APPROACHING THE ROUNDAABOUT DRIVER HAS PLACED VEHICLE INTO NEUTRAL AND COLLIDED WITH THE ROUNDAABOUT.

Jct Type: Roundabout  
Jct Control: Give Way or Uncontrolled  
Speed Limit: 40 mph

## Site Conditions

Light: DARK-Street Lighting -LIT  
R.S.C.: Wet/Damp  
Weather: Fine (no high wind)  
C/way Haz: ~None  
Spec Cond: ~None

## VEHICLES:

## CASUALTIES:

Type	Manoeuvres	Dir	Impact	Skid	Dr Age	Class	Pdir	Sev	Sex	Age
Car	Going ahead other	SW-NE	Front	N	18	Drv		Slight	M	18

SU55608/10	08/11/2010 Monday 1000	A325	A325 FRIMLEY BY PASS FRIMLEY  Grid Ref: 487400 158000	V1 STATIONARY IN TRAFFIC Q HIT BY V2 IN REAR PARTIAL DETAILS EXCHANGED DV1 CONTACTED DV2 BY PHONE LATER FOR FURTHER DETAILS. DV2 DENIED INVOLVEMENT. BOTH WEST TO EAST
------------	------------------------------	------	----------------------------------------------------------------	------------------------------------------------------------------------------------------------------------------------------------------------------------------------------------

Jct Type: ~Not at jct(or 20m from)  
Jct Control:  
Speed Limit: 30 mph

## Site Conditions

Light: LIGHT-Lighting Unk  
R.S.C.: Wet/Damp  
Weather: Raining (no high wind)  
C/way Haz: ~None  
Spec Cond: ~None

## VEHICLES:

## CASUALTIES:

Type	Manoeuvres	Dir	Impact	Skid	Dr Age	Class	Pdir	Sev	Sex	Age
Car	Waiting to go ahead-held up	W-E	Back	N	34	Drv		Slight	F	34
LGV	Stopping	W-E	Front	N	99					

ACCIDENT selected where: TRUE

Report Date  
26/09/2012

## ACCIDENT

Report for period : 01/01/2009 to 31/07/2012

Menu Selection: Accidents in Query Site-2003  
Criteria: All Accidents

Site Location: Extended area in Aldershot including parts of M3, A331, A31 Site Ref: DJB/WSP/AS1

Accident Ref No.	Date Day/Time	Road No.	Location	Description of Accident
SU66810/11	15/12/2011 Thursday 0540	A325 Jct B3411	A325 FRIMLEY BY PASS JUNCTION WITH HIGH STREET FRIMLEY SURREY  Grid Ref: 487593 158111	V1 APPROACHED R/A NEAR WAITROSE V1 INDICATED RIGHT MOVED ONTO RA A RED VAN - V2 - WENT INTO THE BACK OF V1 RIDER V1 WENT FLYING THROUGH THE AIR V2 SPED OFF

Jct Type: Roundabout  
Jct Control: Give Way or Uncontrolled  
Speed Limit: 30 mph

## Site Conditions

Light: DARK-Street lighting Unk  
R.S.C.: Dry  
Weather: ~Unknown  
C/way Haz: ~None  
Spec Cond: ~None

## VEHICLES:

## CASUALTIES:

Type	Manoeuvres	Dir	Impact	Skid	Dr Age	Class	Pdir	Sev	Sex	Age
M/C125-500	Going ahead other	W-E	Back	N	46	Drv		Slight	M	46
LGV	Going ahead other	W-E	Front	N	99					

WA33789/09	16/01/2009 Friday 1620	A325	A325 FARNBOROUGH ROAD 50 METRES NORTH OF B3005 ALMA LANE FARNHAM  Grid Ref: 484778 149476	V1 NORTH ON FARNBOROUGH ROAD. PEDESTRIAN WAITING TO CROSS ROAD FROM LEFT TO RIGHT. PEDESTRIAN WALKS OUT IN FRONT OF ONCOMING CAR.
------------	------------------------------	------	-------------------------------------------------------------------------------------------------------	--------------------------------------------------------------------------------------------------------------------------------------------

Jct Type: ~Not at jct(or 20m from)  
Jct Control:  
Speed Limit: 30 mph

## Site Conditions

Light: DARK-Street Lighting -LIT  
R.S.C.: Wet/Damp  
Weather: Raining (no high wind)  
C/way Haz: ~None  
Spec Cond: ~None

## VEHICLES:

## CASUALTIES:

Type	Manoeuvres	Dir	Impact	Skid	Dr Age	Class	Pdir	Sev	Sex	Age
Car	Going ahead other	S-N	N/side	N	21	Ped	E	Serious	M	23

ACCIDENT selected where: TRUE

Report Date  
26/09/2012

## ACCIDENT

Report for period : 01/01/2009 to 31/07/2012

Menu Selection: Accidents in Query Site-2003  
Criteria: All Accidents

Site Location: Extended area in Aldershot including parts of M3, A331, A31 Site Ref: DJB/WSP/AS1

Accident Ref No.	Date Day/Time	Road No.	Location	Description of Accident
WA37245/09	06/04/2009 Monday 1745	A325 Jct B3005	FARNBOROUGH ROAD AT JUNCTION WITH ALMA LANE FARNHAM	V1 TURNING RIGHT AT LIGHTS V2 APPROACHED FROM BEHIND DRIVING VERY CLOSE FORCING V1 INTO GUTTER CAUSING HER TO FALL OFF.

Grid Ref: 484768 149461

Jct Type: Crossroads  
Jct Control: Automatic Traffic Signal  
Speed Limit: 30 mph

## Site Conditions

Light: LIGHT-No Street lights  
R.S.C.: Dry  
Weather: Fine (no high wind)  
C/way Haz: ~None  
Spec Cond: ~None

## VEHICLES:

## CASUALTIES:

Type	Manoeuvres	Dir	Impact	Skid	Dr Age	Class	Pdir	Sev	Sex	Age
P/C	Turning Right	N-S	None	N	48	Drv		Slight	F	48
Car	Turning Right	N-S	None	N						

SU59190/11	09/03/2011 Wednesday 1445	A325 Jct A331	UNNAMED ROAD LINKS TO A331 20 METRES NW OF A331 B.V.R. SOUTHBOUND SLIP	V1 RIDDEN DIR OF FARNBOROUGH TOWARDS HIGH ST FRIMLEY IN UNNAMED RD. V2 IN LN 2 IN OPP DIR IN SAME RD. V1 RAN WIDE & HIT F/O/S OF V2 RIDER THROWN OFF.
------------	---------------------------------	---------------------	------------------------------------------------------------------------------	-------------------------------------------------------------------------------------------------------------------------------------------------------------------

Grid Ref: 487456 157594

Jct Type: Roundabout  
Jct Control: Give Way or Uncontrolled  
Speed Limit: 40 mph

## Site Conditions

Light: LIGHT-Street lights present  
R.S.C.: Dry  
Weather: Fine (no high wind)  
C/way Haz: ~None  
Spec Cond: ~None

## VEHICLES:

## CASUALTIES:

Type	Manoeuvres	Dir	Impact	Skid	Dr Age	Class	Pdir	Sev	Sex	Age
M/C<=125	Turning Left	SW-NW	Front	N	19	Drv		Serious	M	19
Car	Stopping	NW-SW	Front	N	58					

ACCIDENT selected where: TRUE

Report Date  
26/09/2012

## ACCIDENT

Report for period : 01/01/2009 to 31/07/2012

Menu Selection: Accidents in Query Site-2003  
Criteria: All Accidents

Site Location: Extended area in Aldershot including parts of M3, A331, A31 Site Ref: DJB/WSP/AS1

Accident Ref No.	Date Day/Time	Road No.	Location	Description of Accident
WA53840/10	31/08/2010 Tuesday 2311	A325 Jct D	OUTSIDE NO. 127 FARNBOROUGH ROAD FARNHAM	DV1 NORTH TO SOUTH LOST CONTROL CROSSED ONTO O/S LANE HIT KERB PROPERTY WALL AND LAMP POST SPUN 180 DEGREES AND CAME TO REST DOWN THE ROAD
Grid Ref: 484804 149594				

Jct Type: 'T' or Staggered Jct  
Jct Control: Give Way or Uncontrolled  
Speed Limit: 30 mph

## Site Conditions

Light: DARK-Street Lighting -LIT  
R.S.C.: Dry  
Weather: Fine (no high wind)  
C/way Haz: ~None  
Spec Cond: ~None

## VEHICLES:

## CASUALTIES:

Type	Manoeuvres	Dir	Impact	Skid	Dr Age	Class	Pdir	Sev	Sex	Age
Car	Going ahead right hand bend	N-S	O/side	Y	19	Drv		Slight	M	19

SU54449/10	17/09/2010 Friday 1553	A325 Jct A331	A325 FARNBOROUGH ROAD JUNCTION WITH A331 BLACKWATER VALLEY ROUTE	V2 HAS ENTERED THE R/A IN THE CORRECT LANE TO CONTINUE STRAIGHT AHEAD V1 HAS JOINED THE R/A COLLIDING WITH THE R/O/S OF V2 CAUSING IT TO SPIN.
Grid Ref: 487468 157544				

Jct Type: Roundabout  
Jct Control: Give Way or Uncontrolled  
Speed Limit: 40 mph

## Site Conditions

Light: LIGHT-Street lights present  
R.S.C.: Dry  
Weather: Fine (no high wind)  
C/way Haz: ~None  
Spec Cond: ~None

## VEHICLES:

## CASUALTIES:

Type	Manoeuvres	Dir	Impact	Skid	Dr Age	Class	Pdir	Sev	Sex	Age
Car	Going ahead other	N-SW	Front	Y	28					
Car	Going ahead other	N-SW	Back	Y	19	Drv		Slight	M	19

ACCIDENT selected where: TRUE

Report Date  
26/09/2012

## ACCIDENT

Report for period : 01/01/2009 to 31/07/2012

Menu Selection: Accidents in Query Site-2003  
Criteria: All Accidents

Site Location: Extended area in Aldershot including parts of M3, A331, A31 Site Ref: DJB/WSP/AS1

Accident Ref No.	Date Day/Time	Road No.	Location	Description of Accident
WA49771/10	08/03/2010 Monday 0528	A325 Jct D	OUTSIDE 125 - 133 A325 FARNBOROUGH ROAD AND UPPER WEYBOURNE LANE	V1 N V2 TRAV N ON A325 V1 COLLIDED INTO V2

Grid Ref: 484769 149413

Jct Type: 'T' or Staggered Jct  
Jct Control: Give Way or Uncontrolled  
Speed Limit: 30 mph

## Site Conditions

Light: DARK-Street Lighting -LIT  
R.S.C.: Dry  
Weather: Fine (no high wind)  
C/way Haz: ~None  
Spec Cond: ~None

## VEHICLES:

## CASUALTIES:

Type	Manoeuvres	Dir	Impact	Skid	Dr Age	Class	Pdir	Sev	Sex	Age
Car	Going ahead other	S-N	N/side	N	41					
P/C	Going ahead other	S-N	O/side	Y	72	Drv		Slight	M	72

WA71494/12	11/06/2012 Monday 1615	A325 Jct B3005	A325 FARNBOROUGH ROAD AT JUNCTION WITH B3005 ALMA LANE FARNHAM	IN AN ATTEMPT TO AVOID V2 V1 (PEDAL CYCLE) BRAKED BUT SKIDDED INTO REAR OF V2. RIDER OF V1 FELL OFF & V2 FTS.
------------	------------------------------	----------------------	----------------------------------------------------------------------	---------------------------------------------------------------------------------------------------------------------

Grid Ref: 484769 149459

Jct Type: Crossroads  
Jct Control: Automatic Traffic Signal  
Speed Limit: 40 mph

## Site Conditions

Light: LIGHT-Street lights present  
R.S.C.: Wet/Damp  
Weather: Raining (no high wind)  
C/way Haz: ~None  
Spec Cond: ~None

## VEHICLES:

## CASUALTIES:

Type	Manoeuvres	Dir	Impact	Skid	Dr Age	Class	Pdir	Sev	Sex	Age
P/C	Going ahead other	N-S	Front	Y	40	Drv		Slight	M	40
Car	Going ahead other	W-E	Back	N	99					

ACCIDENT selected where: TRUE

Report Date  
26/09/2012

## ACCIDENT

Report for period : 01/01/2009 to 31/07/2012

Menu Selection: Accidents in Query Site-2003  
Criteria: All Accidents

Site Location: Extended area in Aldershot including parts of M3, A331, A31 Site Ref: DJB/WSP/AS1

Accident Ref No.	Date Day/Time	Road No.	Location	Description of Accident
WA67348/12	07/01/2012 Saturday 2046	A325 Jct D	A325 FARNBOROUGH ROAD 5 METRES EAST OF WHITE HOUSE WALK FARNHAM	V2 TRAV TWDS ALDERSHOT WHEN V2 - PEDAL CYCLE - CAME OFF THE PATH INTO THE ROAD. RIDER V2 UNSTEADY AND FELL OFF. RIDER AND V1 COLLIDED

Grid Ref: 484799 149312

Jct Type: 'T' or Staggered Jct  
Jct Control: Give Way or Uncontrolled  
Speed Limit: 30 mph

## Site Conditions

Light: DARK-Street Lighting -LIT  
R.S.C.: Dry  
Weather: Fine (no high wind)  
C/way Haz: ~None  
Spec Cond: ~None

## VEHICLES:

## CASUALTIES:

Type	Manoeuvres	Dir	Impact	Skid	Dr Age	Class	Pdir	Sev	Sex	Age
Car	Going ahead right hand bend	S-N	None	N	33					
P/C	Going ahead left hand bend	N-S	Front	N	21	Drv		Serious	M	21

WA57112/11	06/01/2011 Thursday 1744	A325 Jct D5347	A325 FARNBOROUGH ROAD JUNCTION WITH BROOKLANDS ROAD FARNHAM	V1 TRAVELLING N ALONG A325 FARNBOROUGH ROAD C1 WAS CROSSING THE ROAD E TO W FROM THE J OF BROOKLANDS ROAD. V1 HAS COLLIDED WITH C1.
------------	--------------------------------	----------------------	-------------------------------------------------------------	-------------------------------------------------------------------------------------------------------------------------------------

Grid Ref: 484937 149029

Jct Type: 'T' or Staggered Jct  
Jct Control: Give Way or Uncontrolled  
Speed Limit: 30 mph

## Site Conditions

Light: DARK-Street Lighting -LIT  
R.S.C.: Wet/Damp  
Weather: Fine (no high wind)  
C/way Haz: ~None  
Spec Cond: ~None

## VEHICLES:

## CASUALTIES:

Type	Manoeuvres	Dir	Impact	Skid	Dr Age	Class	Pdir	Sev	Sex	Age
Car	Going ahead other	S-N	Front	N	31	Ped	W	Fatal	M	85

ACCIDENT selected where: TRUE

Report Date  
26/09/2012

## ACCIDENT

Report for period : 01/01/2009 to 31/07/2012

Menu Selection: Accidents in Query Site-2003  
Criteria: All Accidents

Site Location: Extended area in Aldershot including parts of M3, A331, A31 Site Ref: DJB/WSP/AS1

Accident Ref No.	Date Day/Time	Road No.	Location	Description of Accident
WA35331/09	18/02/2009 Wednesday 1848	A325 Jct D5349	A325 FARNBOROUGH ROAD J/W SOUTH AVENUE FARNHAM	V2 TRAVELLING A325 TOWARDS FARNHAM STOPPED AT JUNCTION. V1 SAME DIRECTION HIT REAR V2

Grid Ref: 484921 148808

Jct Type: 'T' or Staggered Jct  
Jct Control: Give Way or Uncontrolled  
Speed Limit: 30 mph

## Site Conditions

Light: DARK-Street Lighting -LIT  
R.S.C.: Wet/Damp  
Weather: Raining (no high wind)  
C/way Haz: Other Object in C/way  
Spec Cond: ~None

## VEHICLES:

## CASUALTIES:

Type	Manoeuvres	Dir	Impact	Skid	Dr Age	Class	Pdir	Sev	Sex	Age
Car	Going ahead other	NE-SW	Front	N	17					
Car	Going ahead other	NE-SW	Back	N	30	Drv		Slight	F	30

WA36741/09	26/03/2009 Thursday 1000	A325 Jct D5346	A325 FARNBOROUGH ROAD AT JUNCTION WITH SOUTH AVENUE FARNHAM	V2 SOUTH BOUND HAS STOPPED TO TURN RIGHT INTO SOUTH AVE. V1 IN SAME DIRECTION BEHIND V2. V1 THEN HIT REAR V2.
------------	--------------------------------	----------------------	-------------------------------------------------------------------	------------------------------------------------------------------------------------------------------------------------

Grid Ref: 484922 148804

Jct Type: 'T' or Staggered Jct  
Jct Control: Give Way or Uncontrolled  
Speed Limit: 40 mph

## Site Conditions

Light: LIGHT-Street lights present  
R.S.C.: Wet/Damp  
Weather: Raining (no high wind)  
C/way Haz: ~None  
Spec Cond: ~None

## VEHICLES:

## CASUALTIES:

Type	Manoeuvres	Dir	Impact	Skid	Dr Age	Class	Pdir	Sev	Sex	Age
Car	Going ahead other	N-S	Front	N	77	Drv		Slight	M	77
Car	Waiting to turn Right	N-S	Back	N	41	Drv		Slight	F	41

ACCIDENT selected where: TRUE

Report Date  
26/09/2012



## ACCIDENT

Report for period : 01/01/2009 to 31/07/2012

Menu Selection: Accidents in Query Site-2003  
Criteria: All Accidents

Site Location: Extended area in Aldershot including parts of M3, A331, A31 Site Ref: DJB/WSP/AS1

Accident Ref No.	Date Day/Time	Road No.	Location	Description of Accident
GU66113/11	23/11/2011 Wednesday 1615	A325	A325 FARNBOROUGH ROAD FARNHAM (GRID EST)	PEDAL CYCLIST WAITING TO TURN RIGHT ACROSS MAIN ROAD INTO DRIVEWAY OF HOUSE HAS BEEN HIT FROM BEHIND BY V1

Grid Ref: 484927 148771

Jct Type: ~Not at jct(or 20m from)  
Jct Control:  
Speed Limit: 40 mph

## Site Conditions

Light: DARK-Street lighting Unk  
R.S.C.: Dry  
Weather: Fine (no high wind)  
C/way Haz: ~None  
Spec Cond: ~None

## VEHICLES:

## CASUALTIES:

Type	Manoeuvres	Dir	Impact	Skid	Dr Age	Class	Pdir	Sev	Sex	Age
Car	Going ahead other	N-S	Front	N	55					
P/C	Waiting to turn Right	N-W	Back	N	41	Drv		Slight	M	41

WA37068/09	04/04/2009 Saturday 1400	A325 Jct D	HALE ROAD FARNHAM (GRID EST)	V1 AND V2 NORTH TO SOUTH. V1 MOVED TOWARDS MIDDLE OF ROAD NOT INDICATING. V2 MOVED BEHIND V1. V1 BRAKED IN ORDER TO TURN RIGHT CAUSING DV2 TO COLLIDE WITH V1 REAR
------------	--------------------------------	---------------	---------------------------------	--------------------------------------------------------------------------------------------------------------------------------------------------------------------------------

Grid Ref: 485000 148200

Jct Type: Private Dr/Entrance  
Jct Control: Give Way or Uncontrolled  
Speed Limit: 30 mph

## Site Conditions

Light: LIGHT-No Street lights  
R.S.C.: Dry  
Weather: Fine (no high wind)  
C/way Haz: ~None  
Spec Cond: ~None

## VEHICLES:

## CASUALTIES:

Type	Manoeuvres	Dir	Impact	Skid	Dr Age	Class	Pdir	Sev	Sex	Age
Car	Turning Right	N-S	Back	N	43					
M/C125-500	Going ahead other	N-S	Front	N	50	Drv		Slight	M	50

ACCIDENT selected where: TRUE

Report Date  
26/09/2012

## ACCIDENT

Report for period : 01/01/2009 to 31/07/2012

Menu Selection: Accidents in Query Site-2003  
Criteria: All Accidents

Site Location: Extended area in Aldershot including parts of M3, A331, A31 Site Ref: DJB/WSP/AS1

Accident Ref No.	Date Day/Time	Road No.	Location	Description of Accident
WA67514/12	17/01/2012 Tuesday 1835	A325 Jct B3007	A325 HALE ROAD AT SIX BELLS ROUNDABOUT FARNHAM	V1 HAS ENTERED THE ROUNDABOUT AND FAILED TO SEE V2 AND COLLIDED. V2 HAD RIGHT OF WAY AS WAS ON ROUNDABOUT ALREADY.

Grid Ref: 485072 148115

Jct Type: Roundabout  
Jct Control: Give Way or Uncontrolled  
Speed Limit: 60 mph

## Site Conditions

Light: DARK-Street Lighting -LIT  
R.S.C.: Dry  
Weather: Fine (no high wind)  
C/way Haz: ~None  
Spec Cond: ~None

## VEHICLES:

## CASUALTIES:

Type	Manoeuvres	Dir	Impact	Skid	Dr Age	Class	Pdir	Sev	Sex	Age
Car	Going ahead other	N-S	O/side	N	54					
P/C	Going ahead other	W-NE	Front	N	31	Drv		Slight	M	31

WA72618/12	24/07/2012 Tuesday 1800	A325 Jct B3007	A325 HALE ROAD SIX BELLS ROUNDABOUT FARNHAM	V1 HAS STOPPED DUE TO ONCOMING TRAFFIC AND V2 HAS COLLIDED WITH REAR OF V1. V3 WAS ONCOMING VEHICLE WHICH FTS. V4 MAY ALSO BE CONTRIBUTORY.
------------	-------------------------------	----------------------	---------------------------------------------	---------------------------------------------------------------------------------------------------------------------------------------------

Grid Ref: 485026 148162

Jct Type: Roundabout  
Jct Control: Give Way or Uncontrolled  
Speed Limit: 30 mph

## Site Conditions

Light: LIGHT-Street lights present  
R.S.C.: Dry  
Weather: Fine (no high wind)  
C/way Haz: ~None  
Spec Cond: ~None

## VEHICLES:

## CASUALTIES:

Type	Manoeuvres	Dir	Impact	Skid	Dr Age	Class	Pdir	Sev	Sex	Age
Car	Waiting to go ahead-held up	N-S	Back	N	52	Drv		Slight	F	52
						Pas		Slight	F	17
Car	Stopping	N-S	Front	N	36					
Car	O/taking stat Veh on o/side	S-N	None	N	99					
Car	O/taking stat Veh on o/side	S-N	None	N	99					

ACCIDENT selected where: TRUE

Report Date  
26/09/2012

## ACCIDENT

Report for period : 01/01/2009 to 31/07/2012

Menu Selection: Accidents in Query Site-2003  
Criteria: All Accidents

Site Location: Extended area in Aldershot including parts of M3, A331, A31 Site Ref: DJB/WSP/AS1

Accident Ref No.	Date Day/Time	Road No.	Location	Description of Accident
WA34628/09	24/01/2009 Saturday 1000	A325 Jct B3007	A325 SIX BELLS ROUNDABOUT FARNHAM	V1 SOUTH A325. V2 CYCLIST ENTERED R/A AND V1 PULLED OUT IN FRONT OF V2 COLLIDED WITH V2 CAUSING RIDER TO FALL OFF CYCLE

Grid Ref: 485072 148115

Jct Type: Roundabout  
Jct Control: Give Way or Uncontrolled  
Speed Limit: 60 mph

## Site Conditions

Light: LIGHT-No Street lights  
R.S.C.: Wet/Damp  
Weather: Other weather  
C/way Haz: ~None  
Spec Cond: ~None

## VEHICLES:

## CASUALTIES:

Type	Manoeuvres	Dir	Impact	Skid	Dr Age	Class	Pdir	Sev	Sex	Age
Car	Starting	N-S	Front	N	34					
P/C	Going ahead other	W-E	O/side	N	51	Drv		Slight	M	51

WA42027/09	07/08/2009 Friday 1855	A325 Jct B3007	HALE ROAD 5 METRES WEST OF WEYBOURNE ROAD FARNHAM	V1 ENTERED 6 BELLS R/A AND COLLIDED WITH CYCLIST ALREADY ON R/A APPROACHING FROM RIGHT.
------------	------------------------------	----------------------	------------------------------------------------------	-----------------------------------------------------------------------------------------

Grid Ref: 485095 148110

Jct Type: Roundabout  
Jct Control: Give Way or Uncontrolled  
Speed Limit: 30 mph

## Site Conditions

Light: LIGHT-Street lights present  
R.S.C.: Dry  
Weather: Fine (no high wind)  
C/way Haz: ~None  
Spec Cond: ~None

## VEHICLES:

## CASUALTIES:

Type	Manoeuvres	Dir	Impact	Skid	Dr Age	Class	Pdir	Sev	Sex	Age
Car	Starting	NW-E	Front	N	67					
P/C	Starting	W-E	Back	N	40	Drv		Slight	M	40

ACCIDENT selected where: TRUE

Report Date  
26/09/2012

## ACCIDENT

Report for period : 01/01/2009 to 31/07/2012

Menu Selection: Accidents in Query Site-2003  
Criteria: All Accidents

Site Location: Extended area in Aldershot including parts of M3, A331, A31 Site Ref: DJB/WSP/AS1

Accident Ref No.	Date Day/Time	Road No.	Location	Description of Accident
WA48961/10	16/02/2010 Tuesday 1730	A325 Jct B3007	A325 SIX BELLS ROUNDABOUT FARNHAM	V1 STATIONARY ON ROUNDABOUT. V2 RUNS INTO REAR OF V1. DETAILS EXCHANGED AT THE SCENE. D1 NOW HAS INJURIES AND HAS REPORTED IT

Grid Ref: 485046 148046

Jct Type: Roundabout  
Jct Control: Give Way or Uncontrolled  
Speed Limit: 30 mph

## Site Conditions

Light: DARK-Street Lighting -LIT  
R.S.C.: Dry  
Weather: ~Unknown  
C/way Haz: ~None  
Spec Cond: ~None

## VEHICLES:

## CASUALTIES:

Type	Manoeuvres	Dir	Impact	Skid	Dr Age	Class	Pdir	Sev	Sex	Age
Car	Stopping	S-N	Front	N	51	Drv		Slight	F	51
Car	Stopping	S-N	Back	N						

WA51376/10	18/06/2010 Friday 1615	A325 Jct B3007	SIX BELLS ROUNDABOUT AT THE JUNCTION WITH HALE ROAD FARNHAM	PEDAL CYCLIST WAS TRAVELLING OFF SIX BELLS R/A AND TAKING EXIT FOR FARNHAM TOWN V2 CAME TOO CLOSE TO CYCLIST AND COLLIDED WITH SAME CAUSING DAMAGE TO THE PEDAL CYCLE. DRIVER OF V2 STOPPED ANF HELPED CYCLIST HOME. MINOR INJURIES TO CYCLIST.
------------	------------------------------	----------------------	-------------------------------------------------------------------	-------------------------------------------------------------------------------------------------------------------------------------------------------------------------------------------------------------------------------------------------

Grid Ref: 485057 148021

Jct Type: Roundabout  
Jct Control: Give Way or Uncontrolled  
Speed Limit: 30 mph

## Site Conditions

Light: LIGHT-Street lights present  
R.S.C.: Dry  
Weather: Fine (no high wind)  
C/way Haz: ~None  
Spec Cond: ~None

## VEHICLES:

## CASUALTIES:

Type	Manoeuvres	Dir	Impact	Skid	Dr Age	Class	Pdir	Sev	Sex	Age
P/C	Going ahead other	E-W	Back	N	15	Drv		Slight	M	15
Car	Going ahead other	E-W	Front	N	39					

ACCIDENT selected where: TRUE

Report Date  
26/09/2012

## ACCIDENT

Report for period : 01/01/2009 to 31/07/2012

Menu Selection: Accidents in Query Site-2003  
Criteria: All Accidents

Site Location: Extended area in Aldershot including parts of M3, A331, A31 Site Ref: DJB/WSP/AS1

Accident Ref No.	Date Day/Time	Road No.	Location	Description of Accident
WA58268/11	10/02/2011 Thursday 0747	A325 Jct B3007	A325 RELIEF ROAD JUNCTION WITH B3007 SIX BELLS ROUNDAABOUT FARNHAM  Grid Ref: 485037 148079	V1 TRAVELLING N AND APPROACHING SIX BELLS R/A V2 TRAVELLING AROUND THE R/A. V1 HAS PULLED OUT ONTO THE R/A AND COLLIDED WITH V2 CAUSING R2 TO FALL FROM V1. V1 HAS STOPPED A SHORT DISTANCE AWAY BUT HAS THEN DRIVEN OFF.

Jct Type: Roundabout  
Jct Control: Give Way or Uncontrolled  
Speed Limit: 40 mph

## Site Conditions

Light: LIGHT-Street lights present  
R.S.C.: Wet/Damp  
Weather: Raining (no high wind)  
C/way Haz: ~None  
Spec Cond: ~None

## VEHICLES:

## CASUALTIES:

Type	Manoeuvres	Dir	Impact	Skid	Dr Age	Class	Pdir	Sev	Sex	Age
Car	Starting	S-N	N/side	N	24					
P/C	Going ahead other	E-W	O/side	N	33	Drv		Slight	M	33

WA66326/11	07/12/2011 Wednesday 1915	A325 Jct B3007	SIX BELLS ROUNDAABOUT J/W B3007 HALE ROAD FARNHAM SURREY  Grid Ref: 485038 148080	V2 HIT V1 V1 SPOKE TO V2 & AGREED TO PULL OVER AT NEXT EXIT. V2 DIDN'T & FTS
------------	---------------------------------	----------------------	-----------------------------------------------------------------------------------------------	------------------------------------------------------------------------------------

Jct Type: Roundabout  
Jct Control: Give Way or Uncontrolled  
Speed Limit: 30 mph

## Site Conditions

Light: DARK-Street lighting Unk  
R.S.C.: Dry  
Weather: ~Unknown  
C/way Haz: ~None  
Spec Cond: ~None

## VEHICLES:

## CASUALTIES:

Type	Manoeuvres	Dir	Impact	Skid	Dr Age	Class	Pdir	Sev	Sex	Age
Car	Going ahead other	S-N	Back	N	28	Drv		Slight	M	28
Car	Going ahead other	S-N	Front	N	99					

ACCIDENT selected where: TRUE

Report Date  
26/09/2012

## ACCIDENT

Report for period : 01/01/2009 to 31/07/2012

Menu Selection: Accidents in Query Site-2003  
Criteria: All Accidents

Site Location: Extended area in Aldershot including parts of M3, A331, A31 Site Ref: DJB/WSP/AS1

Accident Ref No.	Date Day/Time	Road No.	Location	Description of Accident
WA60647/11	24/04/2011 Sunday 1540	A325 Jct B3007	B3007 SIX BELLS R/A 2 METRES S OF A325 FARNBOROUGH ROAD FARNHAM  Grid Ref: 485075 148114	V1 TRAV ON LN1 TAKING EXIT FROM SIX BELLS R/A TOWARDS A31 BY-PASS CHANGED DIRECT LAST MINUTE CUTTING ACROSS V2 IN LN2. V2 BRAKED HARD LOST CONTROL. V1 CONTINUED TOWARDS HALE RD. DRIVER V1 RETURNED TO SCENE ON FOOT HANDED DETAILS OF HIMSELF TO INJURED PARTY & TOLD REPORTING OFFICER IT HAD NOTHING TO DO WITH HIM.

Jct Type: Roundabout  
Jct Control: Give Way or Uncontrolled  
Speed Limit: 60 mph

## Site Conditions

Light: LIGHT-Street lights present  
R.S.C.: Dry  
Weather: Fine (no high wind)  
C/way Haz: ~None  
Spec Cond: ~None

## VEHICLES:

## CASUALTIES:

Type	Manoeuvres	Dir	Impact	Skid	Dr Age	Class	Pdir	Sev	Sex	Age
Car	Changing Lane to Right	N-W	None	N	40					
M/C>500	O/taking moving Veh on o/side	N-S	None	N	71	Drv		Slight	M	71

GU60935/11	24/05/2011 Tuesday 1705	A325 Jct B3007	A325 HALE ROAD / WEYBOURNE ROAD FARNHAM.  Grid Ref: 485094 148111	V2 RAN UP BACK OF STATIONARY V1
------------	-------------------------------	----------------------	----------------------------------------------------------------------------	---------------------------------

Jct Type: Roundabout  
Jct Control: Give Way or Uncontrolled  
Speed Limit: 60 mph

## Site Conditions

Light: LIGHT-No Street lights  
R.S.C.: Dry  
Weather: Fine (no high wind)  
C/way Haz: ~None  
Spec Cond: ~None

## VEHICLES:

## CASUALTIES:

Type	Manoeuvres	Dir	Impact	Skid	Dr Age	Class	Pdir	Sev	Sex	Age
Car	Going ahead other	S-S	Back	N	81	Drv		Slight	F	81
Car	Starting	S-S	Front	N	20	Pas		Slight	F	62

ACCIDENT selected where: TRUE

Report Date  
26/09/2012

## ACCIDENT

Report for period : 01/01/2009 to 31/07/2012

Menu Selection: Accidents in Query Site-2003  
Criteria: All Accidents

Site Location: Extended area in Aldershot including parts of M3, A331, A31 Site Ref: DJB/WSP/AS1

Accident Ref No.	Date Day/Time	Road No.	Location	Description of Accident
WA66965/11	17/12/2011 Saturday 0820	A325 Jct B3007	A325 SIX BELL ROUNDABOUT J/W B3007 WEYBOURNE ROAD FARNHAM  Grid Ref: 485129 148055	V1 NEGOTIATING A ROUNDABOUT HAS ATTEMPTED TO BRAKE FOR THE EXIT BUT HAS SKIDDED ON THE ICE AND LEFT THE ROAD N/S GONE DOWN AN EMBANKMENT HIT A TREE THEN COME TO A STOP.

Jct Type: Roundabout  
Jct Control: Give Way or Uncontrolled  
Speed Limit: 60 mph

## Site Conditions

Light: LIGHT-Street lights present  
R.S.C.: Frost/Ice  
Weather: Fine (no high wind)  
C/way Haz: ~None  
Spec Cond: ~None

## VEHICLES:

## CASUALTIES:

Type	Manoeuvres	Dir	Impact	Skid	Dr Age	Class	Pdir	Sev	Sex	Age
Car	Going ahead right hand bend	NE-SW	N/side	Y	44	Drv		Slight	F	44

WA53244/10	21/08/2010 Saturday 1025	A325 Jct B3007	A325 HALE ROAD SIX BELLS R/A @ J/W B3007 WEYBOURNE ROAD FARNHAM  Grid Ref: 485100 148000	V1 NEGOTIATING R/A DID NOT SEE V2. V1 HIT V2 KNOCKING CYCLIST OFF.
------------	--------------------------------	----------------------	------------------------------------------------------------------------------------------------------	-----------------------------------------------------------------------

Jct Type: Roundabout  
Jct Control: Give Way or Uncontrolled  
Speed Limit: 30 mph

## Site Conditions

Light: LIGHT-Lighting Unk  
R.S.C.: Dry  
Weather: ~Unknown  
C/way Haz: ~None  
Spec Cond: ~None

## VEHICLES:

## CASUALTIES:

Type	Manoeuvres	Dir	Impact	Skid	Dr Age	Class	Pdir	Sev	Sex	Age
Car	Starting	NW-SE	Front	N	40					
P/C	Going ahead other	W-E	N/side	N	38	Drv		Slight	M	38

ACCIDENT selected where: TRUE

Report Date  
26/09/2012

## ACCIDENT

Report for period : 01/01/2009 to 31/07/2012

Menu Selection: Accidents in Query Site-2003  
Criteria: All Accidents

Site Location: Extended area in Aldershot including parts of M3, A331, A31 Site Ref: DJB/WSP/AS1

Accident Ref No.	Date Day/Time	Road No.	Location	Description of Accident
WA60379/11	14/05/2011 Saturday 1400	A325 Jct D	A325 SIX BELLS ROUNDABOUT FARNHAM	V1 WAITING AT ROUNDABOUT. V2 RUNS INTO THE BACK OF V1.

Grid Ref: 485100 148000

Jct Type: Roundabout  
Jct Control: Give Way or Uncontrolled  
Speed Limit: 50 mph

Site Conditions  
Light: LIGHT-Street lights present  
R.S.C.: Dry  
Weather: Fine (no high wind)  
C/way Haz: ~None  
Spec Cond: ~None

## VEHICLES:

## CASUALTIES:

Type	Manoeuvres	Dir	Impact	Skid	Dr Age	Class	Pdir	Sev	Sex	Age
Car	Starting	S-W	Back	N	42	Drv		Slight	F	42
Car	Starting	S-W	Front	N	20					

WA65509/11	06/11/2011 Sunday 1440	A325 Jct A31	A325 GUILDFORD ROAD AT SHEPHERD AND FLOCK R/A FARNHAM	V2 WAITING TO JOIN ROUNDABOUT WHEN HIT FROM BEHIND BY V1
------------	------------------------------	--------------------	-------------------------------------------------------------	-------------------------------------------------------------

Grid Ref: 485291 147430

Jct Type: Roundabout  
Jct Control: Give Way or Uncontrolled  
Speed Limit: 40 mph

Site Conditions  
Light: LIGHT-Street lights present  
R.S.C.: Dry  
Weather: ~Unknown  
C/way Haz: ~None  
Spec Cond: ~None

## VEHICLES:

## CASUALTIES:

Type	Manoeuvres	Dir	Impact	Skid	Dr Age	Class	Pdir	Sev	Sex	Age
Car	Going ahead other	W-N	Front	N	38					
Car	Waiting to go ahead-held up	W-N	Front	N	37	Drv Pas		Slight Slight	M F	37 41

ACCIDENT selected where: TRUE

Report Date  
26/09/2012



## ACCIDENT

Report for period : 01/01/2009 to 31/07/2012

Menu Selection: Accidents in Query Site-2003  
Criteria: All Accidents

Site Location: Extended area in Aldershot including parts of M3, A331, A31 Site Ref: DJB/WSP/AS1

Accident Ref No.	Date Day/Time	Road No.	Location	Description of Accident
WA35106/09	23/01/2009 Friday 1330	A325 Jct A324	A325 FARNBOROUGH ROAD J/W WATER LANE FARNHAM	V2 CUT UP BY V1 WHEN EXITING R/A

Grid Ref: 485369 147670

Jct Type: Roundabout  
Jct Control: Give Way or Uncontrolled  
Speed Limit: 30 mph

## Site Conditions

Light: LIGHT-Street lights present  
R.S.C.: Dry  
Weather: ~Unknown  
C/way Haz: ~None  
Spec Cond: ~None

## VEHICLES:

## CASUALTIES:

Type	Manoeuvres	Dir	Impact	Skid	Dr Age	Class	Pdir	Sev	Sex	Age
LGV	O/taking moving Veh on o/side	S-N	N/side	N	48					
Car	Going ahead other	S-N	O/side	N	68	Drv		Slight	F	68

SU44426/09	09/10/2009 Friday 1615	A325 Jct D	O/S 1001 PORTSMOUTH ROAD FRIMLEY PARK HOSPITAL FRIMLEY.	V1 STATIONARY WHEN V2 SKIDDED & HIT REAR OF V1.
------------	------------------------------	---------------	---------------------------------------------------------------	----------------------------------------------------

Grid Ref: 487993 158525

Jct Type: Roundabout  
Jct Control: Give Way or Uncontrolled  
Speed Limit: 30 mph

## Site Conditions

Light: LIGHT-No Street lights  
R.S.C.: Wet/Damp  
Weather: Raining (no high wind)  
C/way Haz: ~None  
Spec Cond: ~None

## VEHICLES:

## CASUALTIES:

Type	Manoeuvres	Dir	Impact	Skid	Dr Age	Class	Pdir	Sev	Sex	Age
Car	Waiting to go ahead-held up	NE-S	Back	N	47					
Moped	Stopping	NE-S	Front	Y	16	Drv		Slight	M	16

ACCIDENT selected where: TRUE

Report Date  
26/09/2012

## ACCIDENT

Report for period : 01/01/2009 to 31/07/2012

Menu Selection: Accidents in Query Site-2003  
Criteria: All Accidents

Site Location: Extended area in Aldershot including parts of M3, A331, A31 Site Ref: DJB/WSP/AS1

Accident Ref No.	Date Day/Time	Road No.	Location	Description of Accident
SU56766/10	14/12/2010 Tuesday 1700	A325	A325 PORTSMOUTH ROAD APPROACHING J/W B3411 FRIMLEY ROAD FRIMLEY.	PEDESTRIAN ON PEDESTRIAN CROSSING WAS HIT BY V1.

Grid Ref: 487662 158154

Jct Type: ~Not at jct(or 20m from)  
Jct Control:  
Speed Limit: 30 mph

## Site Conditions

Light: DARK-Street Lighting -LIT  
R.S.C.: Dry  
Weather: Fine (no high wind)  
C/way Haz: ~None  
Spec Cond: ~None

## VEHICLES:

## CASUALTIES:

Type	Manoeuvres	Dir	Impact	Skid	Dr Age	Class	Pdir	Sev	Sex	Age
Car	Changing Lane to Left	W-E	Front	N	60	Ped	N	Slight	M	55

SU57433/11	13/01/2011 Thursday 0845	A325	A325 PORTSMOUTH ROAD 36 METRES NORTH EAST OF B3411 FRIMLEY HIGH STREET	V1 AND V2 TRAV N. V1 STOPPED. V2 STOPPED AND KEPT BEEPING HIS HORN. V1 PULLED AWAY AND V2 FOLLOWED. V1 MOVED TO OUTSIDE LANE OF 2. V2 STILL BEHIND. V1 STOPPED AT ZEBRA CROSSING. V2 DROVE INTO BACK OF V1 SHUNTING V1 INTO CROSSING. V2 FAILED TO GIVE FULL DETAILS.
------------	--------------------------------	------	------------------------------------------------------------------------------	--------------------------------------------------------------------------------------------------------------------------------------------------------------------------------------------------------------------------------------------------------------------------------------------

Grid Ref: 487665 158156

Jct Type: ~Not at jct(or 20m from)  
Jct Control:  
Speed Limit: 40 mph

## Site Conditions

Light: LIGHT-Lighting Unk  
R.S.C.: Dry  
Weather: ~Unknown  
C/way Haz: ~None  
Spec Cond: ~None

## VEHICLES:

## CASUALTIES:

Type	Manoeuvres	Dir	Impact	Skid	Dr Age	Class	Pdir	Sev	Sex	Age
Car	Going ahead other	SW-NE	Back	N	33	Drv		Slight	F	33
Car	Going ahead other	SW-NE	Front	N	99					

ACCIDENT selected where: TRUE

Report Date  
26/09/2012

## ACCIDENT

Report for period : 01/01/2009 to 31/07/2012

Menu Selection: Accidents in Query Site-2003  
Criteria: All Accidents

Site Location: Extended area in Aldershot including parts of M3, A331, A31 Site Ref: DJB/WSP/AS1

Accident Ref No.	Date Day/Time	Road No.	Location	Description of Accident
SU64256/11	23/09/2011 Friday 2341	A325	A325 PORTSMOUTH ROAD FRIMLEY	V2 RAN INTO REAR OF V1 AT CROSSING.

Grid Ref: 487660 158153

Jct Type: ~Not at jct (or 20m from)  
Jct Control:  
Speed Limit: 30 mph

## Site Conditions

Light: DARK-Street Lighting -LIT  
R.S.C.: Dry  
Weather: Fine (no high wind)  
C/way Haz: ~None  
Spec Cond: ~None

## VEHICLES:

## CASUALTIES:

Type	Manoeuvres	Dir	Impact	Skid	Dr Age	Class	Pdir	Sev	Sex	Age
Car	Waiting to go ahead-held up	SW-NE	Back	N	36	Drv		Slight	F	36
Car	Going ahead other	SW-NE	Front	N	31					

SU65624/11	02/11/2011 Wednesday 1900	A325 Jct A325	RAVENSWOOD ROUNDABOUT J/W PORTSMOUTH ROAD CAMBERLEY	V1 APPROACHED RA. V2 WAS GOING ROUND THE RA V1 HAS PULLED OUT AND COLLIDED WITH V2
------------	---------------------------------	---------------------	--------------------------------------------------------	------------------------------------------------------------------------------------------

Grid Ref: 489278 160401

Jct Type: Roundabout  
Jct Control: Give Way or Uncontrolled  
Speed Limit: 40 mph

## Site Conditions

Light: DARK-Street Lighting -LIT  
R.S.C.: Wet/Damp  
Weather: Raining (no high wind)  
C/way Haz: ~None  
Spec Cond: ~None

## VEHICLES:

## CASUALTIES:

Type	Manoeuvres	Dir	Impact	Skid	Dr Age	Class	Pdir	Sev	Sex	Age
Car	Going ahead other	NE-SE	O/side	N	81					
Car	Turning Right	W-SE	N/side	N	53	Drv		Slight	F	53

ACCIDENT selected where: TRUE

Report Date  
26/09/2012

## ACCIDENT

Report for period : 01/01/2009 to 31/07/2012

Menu Selection: Accidents in Query Site-2003  
Criteria: All Accidents

Site Location: Extended area in Aldershot including parts of M3, A331, A31 Site Ref: DJB/WSP/AS1

Accident Ref No.	Date Day/Time	Road No.	Location	Description of Accident
GU33966/09	09/01/2009 Friday 1920	A331 Jct A3011	A331 BLACKWATER VALLEY ROUTE AT JUNCTION WITH B3011 PARK ROAD ASH  Grid Ref: 488213 153680	V1 2 & 3 ON SLIP ROAD THAT HAD NO STREET LIGHTING TRAVELLING NORTH IN THE HOURS OF DARKNESS. V1 HAS MOVED TO OVERTAKE V2 ON THE OFFSIDE ON THE SLIP ROAD WHICH WAS A SINGLE CARRIAGEWAY. THIS HAS CAUSED V2 TO MOVE TO THE NEARSIDE. DV2 HAS FAILED TO SEE V3 WHICH WAS GOING IN SAME DIRECTION. V2 HAS DRIVEN INTO BACK OF V3 CAUSING V3 TO LEAVE CARRIAGEWAY NEARSIDE. V2 HAS STOPPED AND V1 HAS CONTINUED ON ITS JOURNED WITHOUT HAVING STRUCK EITHER VEHICLE BUT A FACTOR IN THE ACCIDENT.
<p>Jct Type: Slip Road Jct Control: Give Way or Uncontrolled Speed Limit: 70 mph</p> <p>Site Conditions Light: DARK-No street lights R.S.C.: Wet/Damp Weather: Fine (no high wind) C/way Haz: ~None Spec Cond: ~None</p>				

## VEHICLES:

## CASUALTIES:

Type	Manoeuvres	Dir	Impact	Skid	Dr Age	Class	Pdir	Sev	Sex	Age
Car	Going ahead other	S-N	None	N						
Car	Going ahead other	S-N	Front	N	24	Pas		Slight	F	20
Car	Going ahead other	S-N	Back	N	54	Drv		Slight	F	54
						Pas		Slight	F	25

GU54397/10	09/09/2010 Thursday 0050	A331	A331 ASH VALE 800 METRES S OF NORTH CAMP JUNCTION ASH VALE  Grid Ref: 488237 153688	V1 TRAV N ON A331. C1 WAS STOOD IN CENT OF C/W. V1 DRIVER WAS UNABLE TO SEE C1 UNTIL CLOSE SWERVED TO AVOID HOWEVER STRIKES C1. V1 DID NOT STOP STRAIGHT AWAY DUE TO TRAFFIC BEHIND.
------------	--------------------------------	------	-------------------------------------------------------------------------------------------------	--------------------------------------------------------------------------------------------------------------------------------------------------------------------------------------

Jct Type: ~Not at jct(or 20m from)  
Jct Control:  
Speed Limit: 70 mph

Site Conditions  
Light: DARK-No street lights  
R.S.C.: Dry  
Weather: ~Unknown  
C/way Haz: ~None  
Spec Cond: ~None

## VEHICLES:

## CASUALTIES:

Type	Manoeuvres	Dir	Impact	Skid	Dr Age	Class	Pdir	Sev	Sex	Age
Car	Going ahead other	S-N	O/side	N	33	Ped	Stat	Slight	M	26

ACCIDENT selected where: TRUE

Report Date  
26/09/2012

## ACCIDENT

Report for period : 01/01/2009 to 31/07/2012

Menu Selection: Accidents in Query Site-2003  
Criteria: All Accidents

Site Location: Extended area in Aldershot including parts of M3, A331, A31 Site Ref: DJB/WSP/AS1

Accident Ref No.	Date Day/Time	Road No.	Location	Description of Accident
GU40859/09	10/07/2009 Friday 1720	A331 Jct A323	A331 BLACKWATER VALLEY SLIP ROAD JUNCTION WITH ASH ROAD ASH  Grid Ref: 488269 149923	V1 DRIVING FROM HOGS BACK TOWARDS THE BLACKWATER VALLEY ROAD. TRAFFIC FLOW WAS HEAVY. V1 STARTED TO MOVE OFF BUT TRAFFIC KEPT COMING FROM THE RIGHT V1 SAW A GAP AND STARTED TO MOVE A CAR WAS COMING FROM THE RIGHT SO V1 STOPPED. V2 DROVE INTO THE BACK OF V1. BOTH PARTIES EXCHANGED DETAILS BUT D1 HAS SINCE COMPLAINED OF INJURY.
Jct Type: Roundabout				
Jct Control: Give Way or Uncontrolled				
Speed Limit: 70 mph				
Site Conditions				
Light: LIGHT-No Street lights				
R.S.C.: Dry				
Weather: Fine (no high wind)				
C/way Haz: ~None				
Spec Cond: ~None				

## VEHICLES:

## CASUALTIES:

Type	Manoeuvres	Dir	Impact	Skid	Dr Age	Class	Pdir	Sev	Sex	Age
Car	Starting	S-N	Back	N	40	Drv		Slight	F	40
Car	Starting	S-N	Front	N	36					

GU52818/10	29/07/2010 Thursday 1750	A331 Jct A323	A331 BLACKWATER VALLEY ROUTE JUNCTION WITH A323 ASH ROAD  Grid Ref: 488274 149914	V1 LEAVING A331 BLACKWATER VALLEY ROUTE AND JOINING A323 ASH ROAD VIA SLIP ROAD WHEN V2 HIT V1 IN THE REAR. DETAILS WERE EXCHANGES AT SCENE BUT D1 LATER FOUND THAT HE HAS SUFFERED WHIPLASH.
Jct Type: Slip Road				
Jct Control: Give Way or Uncontrolled				
Speed Limit: 70 mph				

Site Conditions  
Light: LIGHT-Lighting Unk  
R.S.C.: Dry  
Weather: ~Unknown  
C/way Haz: ~None  
Spec Cond: ~None

## VEHICLES:

## CASUALTIES:

Type	Manoeuvres	Dir	Impact	Skid	Dr Age	Class	Pdir	Sev	Sex	Age
Car	Going ahead other	W-E	Back	N	27	Drv		Slight	M	27
Car	Going ahead other	W-E	Front	N	99					

ACCIDENT selected where: TRUE

Report Date  
26/09/2012

## ACCIDENT

Report for period : 01/01/2009 to 31/07/2012

Menu Selection: Accidents in Query Site-2003  
Criteria: All Accidents

Site Location: Extended area in Aldershot including parts of M3, A331, A31 Site Ref: DJB/WSP/AS1

Accident Ref No.	Date Day/Time	Road No.	Location	Description of Accident
GU34069/09	19/01/2009 Monday 0717	A331	A331 BLACKWATER VALLEY ROAD 100 METRES SOUTH OF ASH ROAD TONGHAM  Grid Ref: 488300 149700	V1 AND V2 NORTHBOUND LANE 2 OF 2 ON A331 V2 BRAKES FOR SLOWING TRAFFIC AHEAD. V1 FAILS TO SEE THIS AND COLLIDES WITH REAR NEARSIDE V2 V1 FALLS OFF MOTORCYCLE AND COMES TO REST IN LANE 1 WITH DAMAGE AS LISTED.

Jct Type: ~Not at jct(or 20m from)  
Jct Control:  
Speed Limit: 70 mph

## Site Conditions

Light: DARK-No street lights  
R.S.C.: Wet/Damp  
Weather: Raining (no high wind)  
C/way Haz: ~None  
Spec Cond: ~None

## VEHICLES:

## CASUALTIES:

Type	Manoeuvres	Dir	Impact	Skid	Dr Age	Class	Pdir	Sev	Sex	Age
Car	Going ahead other	S-N	Front	Y	46	Drv		Slight	M	46
Car	Going ahead other	S-N	Back	N	62					

SU61107/11	28/04/2011 Thursday 1442	A331 Jct A325	A331 BLACKWATER VALLEY ROAD JUNCTION WITH A325 FARNBOROUGH ROAD  Grid Ref: 487114 157960	UNKNOWN VEHICLE TRAVELLING S ON A331 IN LANE 3 OF 4 SUDDENLY DECIDES IT WANTS TO TAKE THE FRIMLEY EXIT. D1 BRAKES HARD CAUSING V1 TO BRAKE TO A STOP WHICH IS HIT BY V2 WHICH IS HIT BY V3.
------------	--------------------------------	---------------------	------------------------------------------------------------------------------------------------------	------------------------------------------------------------------------------------------------------------------------------------------------------------------------------------------------------------

Jct Type: Slip Road  
Jct Control: Give Way or Uncontrolled  
Speed Limit: 70 mph

## Site Conditions

Light: LIGHT-Street lights present  
R.S.C.: Dry  
Weather: Fine (no high wind)  
C/way Haz: ~None  
Spec Cond: ~None

## VEHICLES:

## CASUALTIES:

Type	Manoeuvres	Dir	Impact	Skid	Dr Age	Class	Pdir	Sev	Sex	Age
Car	Going ahead other	N-S	Back	N	40	Pas		Slight	M	37
Car	Going ahead other	N-S	Back	N	40					
Car	Going ahead other	N-S	Front	N	61	Drv		Slight	F	61
Car	Going ahead other	N-S	None	N	99					

ACCIDENT selected where: TRUE

Report Date  
26/09/2012

## ACCIDENT

Report for period : 01/01/2009 to 31/07/2012

Menu Selection: Accidents in Query Site-2003  
Criteria: All Accidents

Site Location: Extended area in Aldershot including parts of M3, A331, A31 Site Ref: DJB/WSP/A31

Accident Ref No.	Date Day/Time	Road No.	Location	Description of Accident
WA34415/09	16/01/2009 Friday 0915	A331 Jct A31	A331 BLACKWATER VALLEY ROUTE AT JUNCTION WITH A31 HOGS BACK FARNHAM  Grid Ref: 487952 148494	V1 IS JOINING THE A331 FROM THE A31 SLIP ROAD COMING FROM GUILDFORD TOWARDS CAMBERLEY AND HAS FAILED TO SEE V2 (PEDAL CYCLE) COLLIDING WITH IT ON THE ROUNDABOUT.

Jct Type: Roundabout  
Jct Control: Give Way or Uncontrolled  
Speed Limit: 70 mph

Site Conditions  
Light: LIGHT-No Street lights  
R.S.C.: Dry  
Weather: Fine (no high wind)  
C/way Haz: ~None  
Spec Cond: ~None

## VEHICLES:

## CASUALTIES:

Type	Manoeuvres	Dir	Impact	Skid	Dr Age	Class	Pdir	Sev	Sex	Age
Car	Starting	S-NE	Front	N	41					
P/C	Turning Left	NE-SW	N/side	N	55	Drv		Slight	M	55

WA38879/09	14/05/2009 Thursday 0807	A331 Jct A31	A331 BLACKWATER VALLEY ROUTE AT JUNCTION WITH A31 GUILDFORD ROAD  Grid Ref: 487941 148490	V1 TRAVELLING WEST BOUND ON A331 BLACKWATER VALLEY ROUTE APPROACHING THE ROUNDABOUT WITH A31 GUILDFORD ROAD. AS V1 HAS NEGOTIATED THE ROUNDABOUT THE DRIVER SUFFERED A MEDICAL EPISODE CAUSING HIM TO LOOSE CONTROL AND LEAVE THE CARRIAGEWAY TO THE OFFSIDE AT THE BOTTOM OF THE FARNHAM BOUND SLIP ONTO A31 GUILDFORD ROAD.
------------	--------------------------------	--------------------	-------------------------------------------------------------------------------------------------------	----------------------------------------------------------------------------------------------------------------------------------------------------------------------------------------------------------------------------------------------------------------------------------------------------------------------------------------------------------

Jct Type: Roundabout  
Jct Control: Give Way or Uncontrolled  
Speed Limit: 70 mph

Site Conditions  
Light: LIGHT-Street lights present  
R.S.C.: Dry  
Weather: Fine (no high wind)  
C/way Haz: ~None  
Spec Cond: ~None

## VEHICLES:

## CASUALTIES:

Type	Manoeuvres	Dir	Impact	Skid	Dr Age	Class	Pdir	Sev	Sex	Age
Car	Going ahead other	W-E	Front	N	41	Drv		Slight	M	41

ACCIDENT selected where: TRUE

Report Date  
26/09/2012

## ACCIDENT

Report for period : 01/01/2009 to 31/07/2012

Menu Selection: Accidents in Query Site-2003  
Criteria: All Accidents

Site Location: Extended area in Aldershot including parts of M3, A331, A31 Site Ref: DJB/WSP/AS1

Accident Ref No.	Date Day/Time	Road No.	Location	Description of Accident
GU49854/10	12/03/2010 Friday 1313	A331	BLACKWATER VALLEY ROAD SEALE  Grid Ref: 487954 148492	V1 & 2 HAVE COME OFF THE A31 HOGS BACK ONTO THE A331 SLIP OFF. THEY WERE BOTH IN LANE 1 OF 2. V1 HAS STOPPED IN LANE ONE DUE TO TRAFFIC AND HAS BEEN STRUCK FROM BEHIND BY V2.

Jct Type: ~Not at jct (or 20m from)  
Jct Control:  
Speed Limit: 70 mph

## Site Conditions

Light: LIGHT-No Street lights  
R.S.C.: Wet/Damp  
Weather: Fine (no high wind)  
C/way Haz: ~None  
Spec Cond: ~None

## VEHICLES:

## CASUALTIES:

Type	Manoeuvres	Dir	Impact	Skid	Dr Age	Class	Pdir	Sev	Sex	Age
Car	Stopping	W-E	Back	N	49	Drv		Slight	F	49
Car	Going ahead other	W-E	Front	Y	27	Drv		Slight	F	27

WA65448/11	25/10/2011 Tuesday 0656	A331	A331 BLACKWATER VALLEY ROUTE 100 METRES NORTH WEST OF A31 HOGS BACK  Grid Ref: 488024 148558	V1 IN LANE 1. V2 IN LANE 2. V1 LOST CONTROL COLLIDED WITH V2
------------	-------------------------------	------	----------------------------------------------------------------------------------------------------------	--------------------------------------------------------------

Jct Type: ~Not at jct (or 20m from)  
Jct Control:  
Speed Limit: 70 mph

## Site Conditions

Light: LIGHT-Street lights present  
R.S.C.: Wet/Damp  
Weather: Fine (no high wind)  
C/way Haz: ~None  
Spec Cond: ~None

## VEHICLES:

## CASUALTIES:

Type	Manoeuvres	Dir	Impact	Skid	Dr Age	Class	Pdir	Sev	Sex	Age
Car	Starting	S-N	O/side	N	43					
MGV	O/taking moving Veh on o/side	S-N	N/side	Y	27	Drv		Slight	M	27
						Pas		Slight	M	22
						Pas		Slight	M	27

ACCIDENT selected where: TRUE

Report Date  
26/09/2012



## ACCIDENT

Report for period : 01/01/2009 to 31/07/2012

Menu Selection: Accidents in Query Site-2003  
Criteria: All Accidents

Site Location: Extended area in Aldershot including parts of M3, A331, A31 Site Ref: DJB/WSP/AS1

Accident Ref No.	Date Day/Time	Road No.	Location	Description of Accident
GU67089/11	26/12/2011 Monday 1223	A331	A331 BLACKWATER VALLEY A31 GUILDFORD ROAD TONGHAM	V1 TRAVELLING ALONG A331 TOWARDS FARNBOROUGH HAS LOST CONTROL

Grid Ref: 488073 148612

Jct Type: ~Not at jct(or 20m from)  
Jct Control:  
Speed Limit: 70 mph

## Site Conditions

Light: LIGHT-No Street lights  
R.S.C.: Dry  
Weather: Fine (no high wind)  
C/way Haz: ~None  
Spec Cond: ~None

## VEHICLES:

## CASUALTIES:

Type	Manoeuvres	Dir	Impact	Skid	Dr Age	Class	Pdir	Sev	Sex	Age
M/C125-500	Going ahead left hand bend	S-N	N/side	Y	50	Drv Pas		Serious Serious	M F	50 55

Accident Ref No.	Date Day/Time	Road No.	Location	Description of Accident
SU71705/12	30/06/2012 Saturday 1810	A331	A331 BLACKWATER VALLEY RELIEF ROAD CAMBERLEY	V1 (MOTORBIKE) WEAVING THROUGH TRAFFIC. V1 LOSES CONTROL AND FALLS OF BIKE.

Grid Ref: 488331 153902

Jct Type: ~Not at jct(or 20m from)  
Jct Control:  
Speed Limit: 70 mph

## Site Conditions

Light: LIGHT-No Street lights  
R.S.C.: Dry  
Weather: Fine (no high wind)  
C/way Haz: ~None  
Spec Cond: ~None

## VEHICLES:

## CASUALTIES:

Type	Manoeuvres	Dir	Impact	Skid	Dr Age	Class	Pdir	Sev	Sex	Age
M/C125-500	Going ahead left hand bend	S-N	None	Y	29	Drv		Serious	M	29

ACCIDENT selected where: TRUE

Report Date  
26/09/2012

## ACCIDENT

Report for period : 01/01/2009 to 31/07/2012

Menu Selection: Accidents in Query Site-2003  
Criteria: All Accidents

Site Location: Extended area in Aldershot including parts of M3, A331, A31 Site Ref: DJB/WSP/AS1

Accident Ref No.	Date Day/Time	Road No.	Location	Description of Accident
GU38187/09	28/03/2009 Saturday 2031	A331	A331 BLACKWATER VALLEY ROUTE 200 METRES NORTH OF BASINGSTOKE CANAL ASH  Grid Ref: 488638 151598	FOLLOWING A SINGLE VEHICLE RTC ON THE A331 TRAFFIC WAS QUEUING AND STATIONARY V1 WAS STATIONARY WHEN V2 FAILED TO STOP AND STRUCK REAR OF V1.

Jct Type: ~Not at jct(or 20m from)  
Jct Control:  
Speed Limit: 70 mph

## Site Conditions

Light: DARK-Street Lighting -LIT  
R.S.C.: Dry  
Weather: Fine (no high wind)  
C/way Haz: ~None  
Spec Cond: ~None

## VEHICLES:

## CASUALTIES:

Type	Manoeuvres	Dir	Impact	Skid	Dr Age	Class	Pdir	Sev	Sex	Age
Car	Stopping	S-N	Back	N	36	Pas		Slight	F	16
						Pas		Slight	M	18
						Pas		Slight	F	31
Car	Waiting to go ahead-held up	S-N	Front	N	30	Drv		Slight	F	36
						Drv		Slight	M	30

GU47623/09	19/12/2009 Saturday 1530	A331 Jct A323	A331 BLACKWATER VALLEY ROAD AND A323 ALDERSHOT ROAD ASH  Grid Ref: 488348 149949	V1 HIT V2 ON ROUNDABOUT
------------	--------------------------------	---------------------	----------------------------------------------------------------------------------------------	-------------------------

Jct Type: Roundabout  
Jct Control: Give Way or Uncontrolled  
Speed Limit: 30 mph

## Site Conditions

Light: LIGHT-Street lights present  
R.S.C.: Frost/Ice  
Weather: Other weather  
C/way Haz: ~None  
Spec Cond: ~None

## VEHICLES:

## CASUALTIES:

Type	Manoeuvres	Dir	Impact	Skid	Dr Age	Class	Pdir	Sev	Sex	Age
Car	Going ahead other	N-NE	O/side	N	66					
Car	Going ahead other	S-NE	N/side	N	37	Drv		Slight	M	37
						Pas		Slight	F	30
						Pas		Slight	F	77
						Pas		Slight	M	79

ACCIDENT selected where: TRUE

Report Date  
26/09/2012

## ACCIDENT

Report for period : 01/01/2009 to 31/07/2012

Menu Selection: Accidents in Query Site-2003  
Criteria: All Accidents

Site Location: Extended area in Aldershot including parts of M3, A331, A31 Site Ref: DJB/WSP/AS1

Accident Ref No.	Date Day/Time	Road No.	Location	Description of Accident
GU49912/10	19/03/2010 Friday 1843	A331 Jct D	SLIP ON AT ASH SOUTHBOUND BLACKWATER VALLEY ROUTE	V1 N V2 TRAV S TO JOIN A331 V1 BRAKED HARD V2 COLLIDED WITH V1

Grid Ref: 488338 149810

Jct Type: 'T' or Staggered Jct  
Jct Control: Give Way or Uncontrolled  
Speed Limit: 40 mph

## Site Conditions

Light: DARK-Street Lighting -LIT  
R.S.C.: Wet/Damp  
Weather: Raining (no high wind)  
C/way Haz: ~None  
Spec Cond: ~None

## VEHICLES:

## CASUALTIES:

Type	Manoeuvres	Dir	Impact	Skid	Dr Age	Class	Pdir	Sev	Sex	Age
Car	Going ahead other	SW-N	Front	N	47	Drv		Slight	M	47
Car	Going ahead other	SW-N	Back	N	67					

WA40364/09	24/06/2009 Wednesday 1952	A331	A331 BLACKWATER VALLEY RELIEF ALDERSHOT	V1 L 1 OF 2. DV1 HAS SPIDER PHOBIA. SPIDER DROPPED DOWN DV1 LOST CONTROL DROVE ACROSS LANE 2 INTO RESERVATION SKIDDED SIDEWAYS AND CAME TO A STOP BETWEEN LANES 1 AND 2.
------------	---------------------------------	------	--------------------------------------------	--------------------------------------------------------------------------------------------------------------------------------------------------------------------------------------

Grid Ref: 488331 152204

Jct Type: ~Not at jct(or 20m from)  
Jct Control:  
Speed Limit: 70 mph

## Site Conditions

Light: LIGHT-No Street lights  
R.S.C.: Dry  
Weather: Fine (no high wind)  
C/way Haz: ~None  
Spec Cond: ~None

## VEHICLES:

## CASUALTIES:

Type	Manoeuvres	Dir	Impact	Skid	Dr Age	Class	Pdir	Sev	Sex	Age
Car	Going ahead other	N-S	Front	Y	45	Drv		Slight	F	45

ACCIDENT selected where: TRUE

Report Date  
26/09/2012

## ACCIDENT

Report for period : 01/01/2009 to 31/07/2012

Menu Selection: Accidents in Query Site-2003  
Criteria: All Accidents

Site Location: Extended area in Aldershot including parts of M3, A331, A31 Site Ref: DJB/WSP/AS1

Accident Ref No.	Date Day/Time	Road No.	Location	Description of Accident
GU40677/09	04/07/2009 Saturday 2045	A331	BLACKWATER VALLEY RELIEF ROAD 100 METRES NORTH OF GOVERNMENT ROAD NORTH  Grid Ref: 488332 152203	V1 AND V2 TRAVELLING SOUTH ALONG A331 BVR TOWARDS ALDERSHOT SLIP OFF. V1 BECOME AWARE OF V2 CLOSE BEHIND WHILST THEY WERE IN LANE 2 OF 2. V1 HAS THEN GONE TO MOVE INTO LANE 1 TO LET V2 PASS BUT HAS NOT SEEN ANOTHER VEHICLE IN LANE 1. V1 HAS THEN SWERVED BACK INTO LANE 2 ACROSS TO LANE 1 INTO THE NEAR SIDE CAUSING FRONT NEAR SIDE TYRE TO BURST AND V1 COME TO A STOP. V2 SLOWED TO CHECK WELFARE OF V1 GIVEN THUMBS UP BY FRONT REAR PASSENGER OF V1. V2 DROVE OFF.
<p>Jct Type: ~Not at jct(or 20m from)</p> <p>Jct Control:</p> <p>Speed Limit: 70 mph</p> <p>Site Conditions</p> <p>Light: LIGHT-No Street lights</p> <p>R.S.C.: Dry</p> <p>Weather: Fine (no high wind)</p> <p>C/way Haz: ~None</p> <p>Spec Cond: ~None</p>				

## VEHICLES:

## CASUALTIES:

Type	Manoeuvres	Dir	Impact	Skid	Dr Age	Class	Pdir	Sev	Sex	Age
Car	Going ahead other	S-N	None	N	34	Drv		Slight	F	34
Car	Going ahead other	S-N	None	N		Pas		Slight	F	13

GU44167/09	21/08/2009 Friday 2326	A331	A331 BLACKWATER RELIEF ROAD MYTCHETT  Grid Ref: 488388 153200	V1 WAS TRAVELLING NORTHBOUND AND LOST CONTROL ON LEFT HAND BEND STRUCK THE CENTRAL RESERVATION AND SPUN. V1 CAME TO REST FACING THE WRONG WAY IN LANE 2 OF 2.
------------	------------------------------	------	---------------------------------------------------------------------	---------------------------------------------------------------------------------------------------------------------------------------------------------------

Jct Type: ~Not at jct(or 20m from)

Jct Control:

Speed Limit: 30 mph

Site Conditions

Light: DARK-Street lighting Unk

R.S.C.: Dry

Weather: Fine (no high wind)

C/way Haz: ~None

Spec Cond: ~None

## VEHICLES:

## CASUALTIES:

Type	Manoeuvres	Dir	Impact	Skid	Dr Age	Class	Pdir	Sev	Sex	Age
Car	Going ahead left hand bend	SW-NE	Front	N	99	Drv		Slight	F	99

ACCIDENT selected where: TRUE

Report Date  
26/09/2012

## ACCIDENT

Report for period : 01/01/2009 to 31/07/2012

Menu Selection: Accidents in Query Site-2003  
Criteria: All Accidents

Site Location: Extended area in Aldershot including parts of M3, A331, A31 Site Ref: DJB/WSP/AS1

Accident Ref No.	Date Day/Time	Road No.	Location	Description of Accident
SU57045/10	13/12/2010 Monday 1736	A331	A331 BLACKWATER VALLEY ROAD 678 MTRS NORTH OF A323 ALDERSHOT ROAD	V1 PULLED OUT IN FRONT OF V2 WHO LOST CONTROL HITTING CENTRAL RESERVATION THEN V3

Grid Ref: 488519 150617

Jct Type: ~Not at jct(or 20m from)  
Jct Control:  
Speed Limit: 70 mph

## Site Conditions

Light: DARK-No street lights  
R.S.C.: Dry  
Weather: Fine (no high wind)  
C/way Haz: ~None  
Spec Cond: ~None

## VEHICLES:

## CASUALTIES:

Type	Manoeuvres	Dir	Impact	Skid	Dr Age	Class	Pdir	Sev	Sex	Age
Car	Going ahead other	S-N	None	N	99					
Car	Going ahead other	S-N	Front	N	30	Drv		Slight	F	30
Car	Going ahead other	S-N	Front	N	28	Drv		Slight	M	28

GU58310/11	10/02/2011 Thursday 0200	A331	A331 BLACKWATER VALLEY ROUTE 1300 METRES NORTH OF A323 ASH ROAD ASH	V1 TRAVELLING N IN LANE 2. V2 ALSO IN LANE 2. V1 STARTED TO MOVE INTO L1 BUT V2 HAS DONE THE SAME. V1 PANICKED SWERVED AND BRAKED THEN LOST CONTROL HIT THE CENTRAL BARRIER. V2 FTS.
------------	--------------------------------	------	---------------------------------------------------------------------------	--------------------------------------------------------------------------------------------------------------------------------------------------------------------------------------------------

Grid Ref: 488708 151025

Jct Type: ~Not at jct(or 20m from)  
Jct Control:  
Speed Limit: 70 mph

## Site Conditions

Light: DARK-No street lights  
R.S.C.: Dry  
Weather: Fine (no high wind)  
C/way Haz: ~None  
Spec Cond: ~None

## VEHICLES:

## CASUALTIES:

Type	Manoeuvres	Dir	Impact	Skid	Dr Age	Class	Pdir	Sev	Sex	Age
Car	Changing Lane to Left	SE-NW	Front	Y	18	Pas		Slight	F	17
Car	Going ahead other	SE-NW	None	N						

ACCIDENT selected where: TRUE

Report Date  
26/09/2012

## ACCIDENT

Report for period : 01/01/2009 to 31/07/2012

Menu Selection: Accidents in Query Site-2003  
Criteria: All Accidents

Site Location: Extended area in Aldershot including parts of M3, A331, A31 Site Ref: DJB/WSP/AS1

Accident Ref No.	Date Day/Time	Road No.	Location	Description of Accident
GU61822/11	17/06/2011 Friday 2210	A331	A331 BLACKWATER VALLEY RELIEF ROAD ASH/ALDERSHOT	V1 WHILST ATTEMPTING AN OVERTAKE HAS LOST CONTROL AND STRUCK CENTRAL BARRIER

Grid Ref: 488700 151000

Jct Type: ~Not at jct(or 20m from)  
Jct Control:  
Speed Limit: 70 mph

## Site Conditions

Light: DARK-No street lights  
R.S.C.: Wet/Damp  
Weather: Fine (no high wind)  
C/way Haz: ~None  
Spec Cond: ~None

## VEHICLES:

## CASUALTIES:

Type	Manoeuvres	Dir	Impact	Skid	Dr Age	Class	Pdir	Sev	Sex	Age
Car	Going ahead other	NW-SW	Front	N	17	Pas		Slight	F	15
						Pas		Slight	F	15

GU61564/11	18/06/2011 Saturday 1815	A331 Jct D	A331 BLACKWATER VALLEY ROAD 20 METRES N OF SLIP ON ALDERSHOT	V1 TRAV S ON A331 BLACKWATER VALLEY RD WHEN V2 JOINED FROM ALDERSHOT SLIP ON. V3 HAS ALSO JOINED & COLLIDED WITH V1 CAUSING V1 TO HIT CENT BARRIER. V2 & V3 F.T.S.
------------	--------------------------------	---------------	--------------------------------------------------------------------	--------------------------------------------------------------------------------------------------------------------------------------------------------------------------------

Grid Ref: 488396 150381

Jct Type: Slip Road  
Jct Control: Give Way or Uncontrolled  
Speed Limit: 70 mph

## Site Conditions

Light: LIGHT-No Street lights  
R.S.C.: Dry  
Weather: Fine (no high wind)  
C/way Haz: ~None  
Spec Cond: ~None

## VEHICLES:

## CASUALTIES:

Type	Manoeuvres	Dir	Impact	Skid	Dr Age	Class	Pdir	Sev	Sex	Age
Car	Going ahead other	S-N	N/side	Y	18	Pas		Slight	F	19
Car	Changing Lane to Right	W-N	O/side	N	38					
Car	O/taking moving Veh on o/side	W-N	None	N						

ACCIDENT selected where: TRUE

Report Date  
26/09/2012

## ACCIDENT

Report for period : 01/01/2009 to 31/07/2012

Menu Selection: Accidents in Query Site-2003  
Criteria: All Accidents

Site Location: Extended area in Aldershot including parts of M3, A331, A31 Site Ref: DJB/WSP/AS1

Accident Ref No.	Date Day/Time	Road No.	Location	Description of Accident
------------------	---------------	----------	----------	-------------------------

GU69885/12	15/04/2012 Sunday 0403	A331	A331 BLACKWATER VALLY ROAD (APPROX 800M NORTH OF A323 ALDERSHOT ROAD)	V1 LOST CONTROL.
------------	------------------------------	------	-----------------------------------------------------------------------------	------------------

Grid Ref: 488662 150902

Jct Type: ~Not at jct(or 20m from)  
Jct Control:  
Speed Limit: 70 mph

## Site Conditions

Light: DARK-No street lights  
R.S.C.: Dry  
Weather: Fine (no high wind)  
C/way Haz: ~None  
Spec Cond: ~None

## VEHICLES:

## CASUALTIES:

Type	Manoeuvres	Dir	Impact	Skid	Dr Age	Class	Pdir	Sev	Sex	Age
Car	Going ahead left hand bend	S-N	Front	N	20	Pas		Slight	M	14

GU34970/09	09/02/2009 Monday 2140	A331	A331 BLACKWATER VALLEY ROUTE 300 METRES NORTH OF A323 ASH ROAD ASH	V1 WAS TRAVELLING IN A NORTH EASTERLY DIRECTION TOWARDS FARNBOROUGH ON THE A331. V1 WAS IN LANE 2. V1 LOST CONTROL OF VEHICLE AND WENT INTO SPIN IT THEN HIT THE VERGE WHICH WAS A DRAINAGE SYSTEM ON IT. V1 HIT THIS SIDE ON WHICH LEAD THE VEHICLE TO BARREL ROLL OVER A SMALL FENCE THE OVER THE TREES. THE VEHICLE CAME TO REST ON FOUR WHEELS IN FIELD FLOODED WITH WATER. THE WEATHER WAS RAINING HARD LEAVING MULTIPLE PUDDLES ON THE ROADS.
------------	------------------------------	------	--------------------------------------------------------------------------	-----------------------------------------------------------------------------------------------------------------------------------------------------------------------------------------------------------------------------------------------------------------------------------------------------------------------------------------------------------------------------------------------------------------------------------------------------------------------------------------

Grid Ref: 488346 150267

Jct Type: ~Not at jct(or 20m from)  
Jct Control:  
Speed Limit: 70 mph

## Site Conditions

Light: DARK-Street Lighting -LIT  
R.S.C.: Wet/Damp  
Weather: Raining with High Winds  
C/way Haz: ~None  
Spec Cond: ~None

## VEHICLES:

## CASUALTIES:

Type	Manoeuvres	Dir	Impact	Skid	Dr Age	Class	Pdir	Sev	Sex	Age
Car	Going ahead right hand bend	S-N	O/side	Y	40	Drv		Slight	M	40

ACCIDENT selected where: TRUE

Report Date  
26/09/2012

## ACCIDENT

Report for period : 01/01/2009 to 31/07/2012

Menu Selection: Accidents in Query Site-2003  
Criteria: All Accidents

Site Location: Extended area in Aldershot including parts of M3, A331, A31 Site Ref: DJB/WSP/AS1

Accident Ref No.	Date Day/Time	Road No.	Location	Description of Accident
SU58451/11	17/02/2011 Thursday 0606	A331 Jct A331	A331 BLACKWATER VALLEY ROUTE / SLIP ROAD TO A323 ASH.  Grid Ref: 488394 150371	V1 (PEDAL CYCLE) TRAVELLING IN N/SIDE LANE V2 ON SAME C/WAY. V2 BY UNKNOWN MEANS HAS COME INTO CONTACT WITH V1 CAUSING V1 TO LOSE CONTROL & DISMOUNT. V1 CAME TO REST IN LANE 2 OF C/WAY & RIDER CAME INTO COLLISION WITH N/SIDE CRASH BARRIER. V2 FAILED TO STOP.
<p>Jct Type: Slip Road Jct Control: Give Way or Uncontrolled Speed Limit: 70 mph</p> <p>Site Conditions Light: DARK-No street lights R.S.C.: Dry Weather: Fine (no high wind) C/way Haz: ~None Spec Cond: ~None</p>				

## VEHICLES:

## CASUALTIES:

Type	Manoeuvres	Dir	Impact	Skid	Dr Age	Class	Pdir	Sev	Sex	Age
P/C	Going ahead other	N-S	None	N	48	Drv		Serious	M	48
Car	Going ahead other	N-S	None	N						

GU67204/12	06/01/2012 Friday 0726	A331 Jct A323	A331 BLACKWATER VALLEY ROUTE J/W A323 SLIP ON ASH ROAD TONGHAM  Grid Ref: 488393 150367	V1 TRAV ALONG A331 N IN MAIN C/WAY. V2 ENTERED A331 ON SLIP FROM ASH RD. V2 FAILED TO SEE V1 UNTIL HE HAS ENTERED MAIN C/WAY. V1 HIT V2 & RIDER WAS THROWN FROM CYCLE INTO N/S VERGE.
------------	------------------------------	---------------------	-----------------------------------------------------------------------------------------------------	---------------------------------------------------------------------------------------------------------------------------------------------------------------------------------------

Jct Type: Other Junction  
Jct Control: Give Way or Uncontrolled  
Speed Limit: 70 mph

Site Conditions  
Light: DARK-Street lighting Unk  
R.S.C.: Dry  
Weather: Fine (no high wind)  
C/way Haz: ~None  
Spec Cond: ~None

## VEHICLES:

## CASUALTIES:

Type	Manoeuvres	Dir	Impact	Skid	Dr Age	Class	Pdir	Sev	Sex	Age
P/C	Going ahead other	SW-NE	N/side	N	48	Drv		Serious	M	48
LGV	Starting	S-NE	Front	N	27					

ACCIDENT selected where: TRUE

Report Date  
26/09/2012



## ACCIDENT

Report for period : 01/01/2009 to 31/07/2012

Menu Selection: Accidents in Query Site-2003  
Criteria: All Accidents

Site Location: Extended area in Aldershot including parts of M3, A331, A31 Site Ref: DJB/WSP/AS1

Accident Ref No.	Date Day/Time	Road No.	Location	Description of Accident
GU70599/12	13/05/2012 Sunday 2155	A331	A331 BLACKWATER VALLEY ROUTE 400M SOUTH OF A323 ASH ROAD TONGHAM	V1 LOSES CONTROL AFTER AVOIDING ANIMAL IN THE ROAD. IN AN ATTEMPT TO AVOID V1 V2 LOSES CONTROL.

Grid Ref: 488384 149514

Jct Type: ~Not at jct(or 20m from)  
Jct Control:  
Speed Limit: 70 mph

## Site Conditions

Light: DARK-No street lights  
R.S.C.: Dry  
Weather: Fine (no high wind)  
C/way Haz: ~None  
Spec Cond: ~None

## VEHICLES:

## CASUALTIES:

Type	Manoeuvres	Dir	Impact	Skid	Dr Age	Class	Pdir	Sev	Sex	Age
Car	Going ahead other	N-S	O/side	Y	19	Drv		Slight	F	19
Car	Going ahead other	N-S	Front	Y	21	Drv		Slight	M	21

GU43454/09	15/09/2009 Tuesday 1246	A331	A331 BLACKWATER VALLEY ROAD TONGHAM	V1 HAS LEFT R/A A31/A331 JOINING A331 N IN LANE 2. D1 HAS LOST CONTROL COLLIDING WITH CENTRAL RESERVATION CRASH BARRIER COMING TO STOP IN LANE 2.
------------	-------------------------------	------	----------------------------------------	---------------------------------------------------------------------------------------------------------------------------------------------------------------

Grid Ref: 488120 148642

Jct Type: ~Not at jct(or 20m from)  
Jct Control:  
Speed Limit: 70 mph

## Site Conditions

Light: LIGHT-Street lights present  
R.S.C.: Wet/Damp  
Weather: ~Unknown  
C/way Haz: ~None  
Spec Cond: ~None

## VEHICLES:

## CASUALTIES:

Type	Manoeuvres	Dir	Impact	Skid	Dr Age	Class	Pdir	Sev	Sex	Age
Car	Going ahead right hand bend	SW-E	Front	Y	47	Drv		Slight	M	47

ACCIDENT selected where: TRUE

Report Date  
26/09/2012

## ACCIDENT

Report for period : 01/01/2009 to 31/07/2012

Menu Selection: Accidents in Query Site-2003  
Criteria: All Accidents

Site Location: Extended area in Aldershot including parts of M3, A331, A31 Site Ref: DJB/WSP/A31

Accident Ref No.	Date Day/Time	Road No.	Location	Description of Accident
GU45040/09	22/10/2009 Thursday 1350	A331 Jct D	BLACKWATER VALLEY ROUTE ROUNDAABOUT WITH A31 ASH	RIDER WAS UNDER INSTRUCTION AND WAS APPROACHING ROUND ABOUT JUNCTION WITH A331 AND A31 WAS IN WRONG LANE TOOK LEFT TURNING TO JOIN A31 SLIP ON (NORTHBOUND) SPEED WAS A LITTLE QUICK PRESSED FRONT BRAKE LOST CONTROL AND BIKE SLID OUT FROM UNDER RIDER.
			Grid Ref: 487962 148466	
Jct Type: Roundabout				
Jct Control: Give Way or Uncontrolled				
Speed Limit: 70 mph				

## Site Conditions

Light: LIGHT-Street lights present  
R.S.C.: Dry  
Weather: Fine (no high wind)  
C/way Haz: ~None  
Spec Cond: ~None

## VEHICLES:

## CASUALTIES:

Type	Manoeuvres	Dir	Impact	Skid	Dr Age	Class	Pdir	Sev	Sex	Age
Moped	Turning Left	N-SE	O/side	Y	30	Drv		Slight	M	30

WA46681/09	26/11/2009 Thursday 1150	A331 Jct A31	A331 BLACKWATER VALLEY RELIEF ROAD J/W A331 FARNHAM ROAD FARNHAM	V1 APPROACHED ROUNDAABOUT AND HAS NOT SEEN V2 APPROACHING FROM THE RIGHT. V2 HAS ATTEMPTED TO SWERVE AROUND V1 BUT THE TWO VEHICLES COLLIDED.
			Grid Ref: 487963 148462	

Jct Type: Roundabout  
Jct Control: Give Way or Uncontrolled  
Speed Limit: 60 mph

## Site Conditions

Light: LIGHT-Lighting Unk  
R.S.C.: Dry  
Weather: Fine (no high wind)  
C/way Haz: ~None  
Spec Cond: ~None

## VEHICLES:

## CASUALTIES:

Type	Manoeuvres	Dir	Impact	Skid	Dr Age	Class	Pdir	Sev	Sex	Age
OtherMV	Starting	NE-SW	O/side	N	70	Drv		Slight	M	70
OtherMV	Turning Right	SW-SE	Front	N	29	Drv		Slight	M	29

ACCIDENT selected where: TRUE

Report Date  
26/09/2012

## ACCIDENT

Report for period : 01/01/2009 to 31/07/2012

Menu Selection: Accidents in Query Site-2003  
Criteria: All Accidents

Site Location: Extended area in Aldershot including parts of M3, A331, A31 Site Ref: DJB/WSP/AS1

Accident Ref No.	Date Day/Time	Road No.	Location	Description of Accident
GU60483/11	27/04/2011 Wednesday 1200	A331	A331 BLACKWATER VALLEY RELIEF ROAD 300 METRES SOUTH OF A323 ALDERSHOT  Grid Ref: 488400 149300	V1 TRAV S ON A331 RAN OUT OF FUEL PARKED WITH 1/4 OF CAR ON RD WITH HAZARDS. V2 SEES V1 AND STARTS TO MANOUEVER OVER BUT V3 ALREADY IN THE LANE WHICH FORCES V2 INTO REAR V1. V2 SPINS AND IS STRUCK FROM BEHIND BY V3. V3 LEAVES THE C/WAY ONTO GRASS VERGE. V2 THEN HITS V4

Jct Type: ~Not at jct(or 20m from)  
Jct Control:  
Speed Limit: 70 mph

## Site Conditions

Light: LIGHT-No Street lights  
R.S.C.: Dry  
Weather: Fine (no high wind)  
C/way Haz: ~None  
Spec Cond: ~None

## VEHICLES:

## CASUALTIES:

Type	Manoeuvres	Dir	Impact	Skid	Dr Age	Class	Pdir	Sev	Sex	Age
Car	Parked	Parked	Back	N	67					
Car	Going ahead right hand bend	N-S	Front	Y	37	Drv		Slight	M	37
LGV	Going ahead right hand bend	N-S	Front	Y	57	Drv		Serious	M	57
LGV	Going ahead right hand bend	N-S	N/side	N	41					

GU62900/11	02/08/2011 Tuesday 0038	A331	A331 BLACK WATER VALLEY ROUTE 500 METRES N OF A31 HOGS BACK ASH  Grid Ref: 488281 148856	V1 TRAV S ALONG A331 BVR TOWARDS A31 COLLIDED WITH O/S CEN RES WHILST IN LN 2 OF 1 REBOUNDED HEADING TOWARDS N/S SKIDDED & ROLLED.
------------	-------------------------------	------	------------------------------------------------------------------------------------------------------	---------------------------------------------------------------------------------------------------------------------------------------------

Jct Type: ~Not at jct(or 20m from)  
Jct Control:  
Speed Limit: 70 mph

## Site Conditions

Light: DARK-No street lights  
R.S.C.: Dry  
Weather: Fine (no high wind)  
C/way Haz: ~None  
Spec Cond: ~None

## VEHICLES:

## CASUALTIES:

Type	Manoeuvres	Dir	Impact	Skid	Dr Age	Class	Pdir	Sev	Sex	Age
Car	Going ahead other	N-S	O/side	Y	22	Drv Pas		Slight Slight	M M	22 21

ACCIDENT selected where: TRUE

Report Date  
26/09/2012

## ACCIDENT

Report for period : 01/01/2009 to 31/07/2012

Menu Selection: Accidents in Query Site-2003  
Criteria: All Accidents

Site Location: Extended area in Aldershot including parts of M3, A331, A31 Site Ref: DJB/WSP/AS1

Accident Ref No.	Date Day/Time	Road No.	Location	Description of Accident
GU36233/09	07/03/2009 Saturday 1015	A331 Jct A3011	A331 BLACKWATER VALLEY ROUTE ASH VALE	V1 TRAVELLING ALONG A331 IN LANE 1 WAS DISTRACTED BY ITEMS WITHIN V1 HAS LOST CONTROL AND HIT N/S ARMCO.

Grid Ref: 488400 153300

Jct Type: Roundabout  
Jct Control: Give Way or Uncontrolled  
Speed Limit: 70 mph

## Site Conditions

Light: LIGHT-Street lights present  
R.S.C.: Dry  
Weather: Fine (no high wind)  
C/way Haz: ~None  
Spec Cond: ~None

## VEHICLES:

## CASUALTIES:

Type	Manoeuvres	Dir	Impact	Skid	Dr Age	Class	Pdir	Sev	Sex	Age
Car	Going ahead other	N-S	Front	N	26	Drv		Slight	F	26

GU42304/09	05/08/2009 Wednesday 0255	A331	BLACKWATER VALLEY ROUTE 10 METRES NORTH OF GOVERNMENT ROAD NORTH CAMP	V1 WAS TRAVELLING SOUTH ON THE A331 BVR WHEN THE DRIVER LOST CONTROL HITTING THE CENTRAL RESERVATION.
------------	---------------------------------	------	-----------------------------------------------------------------------------	-------------------------------------------------------------------------------------------------------------

Grid Ref: 488363 152113

Jct Type: ~Not at jct(or 20m from)  
Jct Control:  
Speed Limit: 70 mph

## Site Conditions

Light: DARK-Street Lighting -LIT  
R.S.C.: Dry  
Weather: Fine (no high wind)  
C/way Haz: ~None  
Spec Cond: ~None

## VEHICLES:

## CASUALTIES:

Type	Manoeuvres	Dir	Impact	Skid	Dr Age	Class	Pdir	Sev	Sex	Age
Car	Going ahead other	N-S	Front	N	99	Drv		Slight	M	99

ACCIDENT selected where: TRUE

Report Date  
26/09/2012

## ACCIDENT

Report for period : 01/01/2009 to 31/07/2012

Menu Selection: Accidents in Query Site-2003  
Criteria: All Accidents

Site Location: Extended area in Aldershot including parts of M3, A331, A31 Site Ref: DJB/WSP/AS1

Accident Ref No.	Date Day/Time	Road No.	Location	Description of Accident
GU46402/09	22/11/2009 Sunday 1330	A331	A331 BLACKWATER VALLEY ROUTE 1000 METRES SOUTH OF JUNCTION WITH A3011  Grid Ref: 488337 152537	V1 & V2 BOTH TRAVELLING SOUTH ON A331. AS TRAFFIC AHEAD SLOWED V2 SLOWED AND CAME TO A STOP V1 HOWEVER FAILED TO SEE THE TRAFFIC COMING TO A STOP AND BRAKED HARD AT THE LAST MINUTE AND UNABLE TO STOP COLLIDED WITH THE REAR OF V2.

Jct Type: ~Not at jct(or 20m from)  
Jct Control:  
Speed Limit: 70 mph

## Site Conditions

Light: LIGHT-No Street lights  
R.S.C.: Wet/Damp  
Weather: Fine (no high wind)  
C/way Haz: ~None  
Spec Cond: ~None

## VEHICLES:

## CASUALTIES:

Type	Manoeuvres	Dir	Impact	Skid	Dr Age	Class	Pdir	Sev	Sex	Age
Car	Going ahead other	N-S	Front	Y	31	Drv		Slight	M	31
Car	Going ahead other	N-S	O/side	N	56	Drv		Slight	M	56
						Pas		Slight	F	55

GU50130/10	24/03/2010 Wednesday 2020	A331	BLACKWATER VALLEY ROAD ASH VALE  Grid Ref: 488400 153300	V'S 123 TRAVELLING S V2 DRIVING ERATICALLY DRIVER BRAKED TO A STOP V1 SLOWED AND WAS STRUCK BY V3
------------	---------------------------------	------	-------------------------------------------------------------------	---------------------------------------------------------------------------------------------------------

Jct Type: ~Not at jct(or 20m from)  
Jct Control:  
Speed Limit: 70 mph

## Site Conditions

Light: DARK-Street Lighting -LIT  
R.S.C.: Wet/Damp  
Weather: Raining (no high wind)  
C/way Haz: ~None  
Spec Cond: ~None

## VEHICLES:

## CASUALTIES:

Type	Manoeuvres	Dir	Impact	Skid	Dr Age	Class	Pdir	Sev	Sex	Age
Car	Stopping	N-S	Back	N	28	Drv		Slight	F	28
Car	Stopping	S-N	None	N						
Car	Going ahead other	S-N	Front	N	45					

ACCIDENT selected where: TRUE

Report Date  
26/09/2012

## ACCIDENT

Report for period : 01/01/2009 to 31/07/2012

Menu Selection: Accidents in Query Site-2003  
Criteria: All Accidents

Site Location: Extended area in Aldershot including parts of M3, A331, A31 Site Ref: DJB/WSP/AS1

Accident Ref No.	Date Day/Time	Road No.	Location	Description of Accident
GU54796/10	26/09/2010 Sunday 1016	A331	A331 BLACKWATER VALLEY ROUTE ASH VALE - 750 METRES SOUTH OF JUNCTION  Grid Ref: 488387 153014	ALL VEHICLES TRAVELLING SOUTH IN NEARSIDE LANE. V1 HAS STOPPED ON VERGE OFF THE MAIN CARRIAGEWAY AFTER RUNNING OUT OF FUEL. V2 HAS BRAKED AND STOPPED FOR UNKNOWN REASON IN THE CARRIAGEWAY V3 HAS STOPPED BEHIND V2 AND V4 HAS STOPPED BEHIND V3. V5 HAS FAILED TO STOP IN TIME AND SWERVED TO THE OFFSIDE LOST CONTROL THEN LEFT THE CARRIAGEWAY VIA THE NEARSIDE LANE HITTING THE ARMCO BARRIER. V5 HAS FINALLY STOPPED FACING NORTH.
Jct Type: ~Not at jct(or 20m from)				
Jct Control:				
Speed Limit: 70 mph				
Site Conditions				
Light: LIGHT-Street lights present				
R.S.C.: Dry				
Weather: Fine (no high wind)				
C/way Haz: ~None				
Spec Cond: ~None				

## VEHICLES:

## CASUALTIES:

Type	Manoeuvres	Dir	Impact	Skid	Dr Age	Class	Pdir	Sev	Sex	Age
OtherMV	Going ahead other	N-S	None	N	33					
Car	Going ahead other	N-S	None	N	99					
Car	Going ahead other	N-S	None	N	99					
LGV	Going ahead other	N-S	None	N	31					
Car	Going ahead other	N-S	None	N	20	Drv		Slight	F	20

WA46880/09	30/11/2009 Monday 1315	A331	A331 BLACKWATER VALLEY ROAD ALDERSHOT (GRID EST)  Grid Ref: 488525 150598	V1 TRAVELLING SOUTH LOST CONTROL & COLLIDED WITH CENTRAL RESERVATION. UPRIGHT POST DETACHED & PENETRATED WINDSCREEN OF V2 TRAVELLING NORTH. V3 TRAVELLING STH BEHIND V1 SUSTAINED MINOR DAMAGE FROM DEBRIS OF V1.
------------	------------------------------	------	------------------------------------------------------------------------------------	-------------------------------------------------------------------------------------------------------------------------------------------------------------------------------------------------------------------

Jct Type: ~Not at jct(or 20m from)  
Jct Control:  
Speed Limit: 70 mph

Site Conditions  
Light: LIGHT-Lighting Unk  
R.S.C.: Dry  
Weather: ~Unknown  
C/way Haz: ~None  
Spec Cond: ~None

## VEHICLES:

## CASUALTIES:

Type	Manoeuvres	Dir	Impact	Skid	Dr Age	Class	Pdir	Sev	Sex	Age
Car	Going ahead other	N-S	Front	N	70	Drv		Slight	F	70
Car	Going ahead other	S-N	Front	Y	44	Drv		Slight	M	44
MGV	Going ahead other	N-S	Front	N	45					

ACCIDENT selected where: TRUE

Report Date  
26/09/2012

## ACCIDENT

Report for period : 01/01/2009 to 31/07/2012

Menu Selection: Accidents in Query Site-2003  
Criteria: All Accidents

Site Location: Extended area in Aldershot including parts of M3, A331, A31 Site Ref: DJB/WSP/AS1

Accident Ref No.	Date Day/Time	Road No.	Location	Description of Accident
GU66807/11	23/12/2011 Friday 1625	A331	A331 BLACKWATER VALLEY RELIEF ROAD  Grid Ref: 488740 151079	V1 TRAVELLING SOUTHBOUND ON A331 HIT STANDING WATER CAUSED DUE TO BLOCKED DRAINS. HAMPSHIRE POLICE HAVE ATTENDED AND DEALT WITH RTC. RECORDED FOR STATS PURPOSES ONLY AND SCC ADVISED.

Jct Type: ~Not at jct(or 20m from)  
Jct Control:  
Speed Limit: 70 mph

## Site Conditions

Light: DARK-No street lights  
R.S.C.: Wet/Damp  
Weather: ~Unknown  
C/way Haz: Other Object in C/way  
Spec Cond: ~None

## VEHICLES:

## CASUALTIES:

Type	Manoeuvres	Dir	Impact	Skid	Dr Age	Class	Pdir	Sev	Sex	Age
Car	Going ahead other	N-S	Front	Y	22	Drv		Slight	F	22

GU33391/09	04/01/2009 Sunday 1514	A331 Jct A323	A331 SOUTHBOUND SLIP ONTO THE BLACKWATER VALLEY ROUTE 60 METRES SOUTH OF  Grid Ref: 488345 150021
------------	------------------------------	---------------------	---------------------------------------------------------------------------------------------------------------

V1 HAS BEEN TRAVELLING ON THE A323  
ALDERSHOT ROAD APPROACHING THE  
ROUNDAABOUT WITH THE A331 BLACKWATER  
VALLEY ROAD IN ASH. V1 HAS TAKEN TO  
SECOND EXIT TO JOIN THE A331 IN THE  
SOUTHBOUND DIRECTION. WHILST  
NEGOTIATING A LEFT HAND BEND V1 HAS  
SKIDDED AND COLLIDED WITH THE BARRIER  
ON THE OFFSIDE. V1 HAS THEN REBOUND  
INTO LANE 1 AND STOPPED.

Jct Type: Roundabout  
Jct Control: Give Way or Uncontrolled  
Speed Limit: 70 mph

## Site Conditions

Light: LIGHT-Street lights present  
R.S.C.: Frost/Ice  
Weather: Fine (no high wind)  
C/way Haz: ~None  
Spec Cond: ~None

## VEHICLES:

## CASUALTIES:

Type	Manoeuvres	Dir	Impact	Skid	Dr Age	Class	Pdir	Sev	Sex	Age
Car	Going ahead left hand bend	N-S	Front	Y	29	Pas		Slight	F	25

ACCIDENT selected where: TRUE

Report Date  
26/09/2012

## ACCIDENT

Report for period : 01/01/2009 to 31/07/2012

Menu Selection: Accidents in Query Site-2003  
Criteria: All Accidents

Site Location: Extended area in Aldershot including parts of M3, A331, A31 Site Ref: DJB/WSP/AS1

Accident Ref No.	Date Day/Time	Road No.	Location	Description of Accident
GU38944/09	20/05/2009 Wednesday 1041	A331	A331 BLACKWATER VALLEY RELIEF ROAD ASH  Grid Ref: 488422 150382	V1 AND V2 NORTHBOUND ON SLIP ROAD FROM A323 ONTO A331 ROADWORKS CLOSED 1 LANE A331 CAUSING TAILBACK ON SLIP ROAD. V2 STOPPED IN STATIC QUEUING TRAFFIC V1 COLLIDED WITH REAR OF V2 RESULTING IN DAMAGE AS LISTED.

Jct Type: ~Not at jct(or 20m from)  
Jct Control:  
Speed Limit: 70 mph

## Site Conditions

Light: LIGHT-No Street lights  
R.S.C.: Dry  
Weather: Fine (no high wind)  
C/way Haz: ~None  
Spec Cond: Roadworks

## VEHICLES:

## CASUALTIES:

Type	Manoeuvres	Dir	Impact	Skid	Dr Age	Class	Pdir	Sev	Sex	Age
Car	Changing Lane to Right	S-N	Front	N	18	Drv		Slight	F	18
Car	Changing Lane to Right	S-N	Back	N	40	Drv		Slight	F	40

GU71322/12	17/06/2012 Sunday 1725	A331 Jct A323	A331 BLACKWATER VALLEY ROUTE J/W ASH ROAD ALDERSHOT  Grid Ref: 488347 150018	V1 FAILED TO STOP AND GIVE WAY AT ROAD SIGN AND COLLIDED WITH KERB OF ROUNDABOUT MOUNTING THE GRASS VERGE
------------	------------------------------	---------------------	------------------------------------------------------------------------------------------	-----------------------------------------------------------------------------------------------------------

Jct Type: Roundabout  
Jct Control: Give Way or Uncontrolled  
Speed Limit: 70 mph

## Site Conditions

Light: LIGHT-Street lights present  
R.S.C.: Dry  
Weather: Fine (no high wind)  
C/way Haz: ~None  
Spec Cond: ~None

## VEHICLES:

## CASUALTIES:

Type	Manoeuvres	Dir	Impact	Skid	Dr Age	Class	Pdir	Sev	Sex	Age
Car	Going ahead other	N-S	Front	N	72	Drv		Slight	M	72

ACCIDENT selected where: TRUE

Report Date  
26/09/2012



## ACCIDENT

Report for period : 01/01/2009 to 31/07/2012

Menu Selection: Accidents in Query Site-2003  
Criteria: All Accidents

Site Location: Extended area in Aldershot including parts of M3, A331, A31 Site Ref: DJB/WSP/AS1

Accident Ref No.	Date Day/Time	Road No.	Location	Description of Accident
SU41916/09	31/07/2009 Friday 1755	A331	BLACKWATER VALLEY RELIEF ROAD 400 METRES NORTH JUNCTION 4 M3 FRIMLEY.	V1 AND V2 TRAV SOUTH ON A331 IN HEAVY TRAFFIC. V2 BRAKES. V1 BRAKES AND SKIDS INTO REAR OF V2.

Grid Ref: 486311 158682

Jct Type: ~Not at jct(or 20m from)  
Jct Control:  
Speed Limit: 30 mph

## Site Conditions

Light: LIGHT-No Street lights  
R.S.C.: Dry  
Weather: Fine (no high wind)  
C/way Haz: ~None  
Spec Cond: ~None

## VEHICLES:

## CASUALTIES:

Type	Manoeuvres	Dir	Impact	Skid	Dr Age	Class	Pdir	Sev	Sex	Age
Car	Going ahead other	N-S	Front	Y	72	Pas		Slight	F	76
Car	Going ahead other	N-S	Back	N	17	Pas		Slight	F	19

SU45275/09	15/10/2009 Thursday 0832	A331	BLACKWATER VALLEY ROUTE CAMBERLEY	V3 APPROACHING SLOW MOVING TRAF & FILTERING BETWEEN 2 LNS. V2 HAS THEN INDICATED & MADE AN ATTEMPT TO CHANGE LN. V3 COLLIDED WITH V2 THEN V3 STRUCK V1.
------------	--------------------------------	------	-----------------------------------	---------------------------------------------------------------------------------------------------------------------------------------------------------

Grid Ref: 486374 158587

Jct Type: ~Not at jct(or 20m from)  
Jct Control:  
Speed Limit: 70 mph

## Site Conditions

Light: LIGHT-No Street lights  
R.S.C.: Dry  
Weather: Fine (no high wind)  
C/way Haz: ~None  
Spec Cond: ~None

## VEHICLES:

## CASUALTIES:

Type	Manoeuvres	Dir	Impact	Skid	Dr Age	Class	Pdir	Sev	Sex	Age
Car	Going ahead other	NW-SE	Back	N	24					
Car	Changing Lane to Left	NW-SE	O/side	N	46					
M/C>500	Overtaking on nearside	NW-SE	N/side	N	19	Drv		Slight	M	19

ACCIDENT selected where: TRUE

Report Date  
26/09/2012

## ACCIDENT

Report for period : 01/01/2009 to 31/07/2012

Menu Selection: Accidents in Query Site-2003  
Criteria: All Accidents

Site Location: Extended area in Aldershot including parts of M3, A331, A31 Site Ref: DJB/WSP/AS1

Accident Ref No.	Date Day/Time	Road No.	Location	Description of Accident
SU46580/09	25/11/2009 Wednesday 2219	A331 Jct A331	A331 BLACKWATER VALLEY ROAD 1500 METRES SOUTH OF A30 LONDON ROAD CAMBERLEY	V1 AND V2 APP R/A. V1 STOPPED AT THE R/A BUT V2 FAILED TO STOP IN TIME AND HIT REAR V1

Grid Ref: 486551 158378

Jct Type: Roundabout  
Jct Control: Give Way or Uncontrolled  
Speed Limit: 50 mph

Site Conditions  
Light: DARK-Street lighting Unk  
R.S.C.: Dry  
Weather: ~Unknown  
C/way Haz: ~None  
Spec Cond: ~None

## VEHICLES:

## CASUALTIES:

Type	Manoeuvres	Dir	Impact	Skid	Dr Age	Class	Pdir	Sev	Sex	Age
Car	Waiting to go ahead-held up	N-S	Back	N	21	Drv		Slight	F	21
Car	Stopping	N-S	Front	N	26					

SU38403/09	06/05/2009 Wednesday 0830	A331 Jct M3	A331 BLACKWATER VALLEY RELIEF ROAD AND M3 JUNCTION 4 (ROUNDAABOUT)	V1 TRAV S ON A331. V2 BEHIND V1. V1 STOPPED AT JUNCTION. V2 DROVE INTO THE BACK OF V1. V2 DROVE OFF ONTO THE M3.
------------	---------------------------------	-------------------	--------------------------------------------------------------------------	---------------------------------------------------------------------------------------------------------------------------

Grid Ref: 486561 158373

Jct Type: Roundabout  
Jct Control: Give Way or Uncontrolled  
Speed Limit: 70 mph

Site Conditions  
Light: LIGHT-Lighting Unk  
R.S.C.: Dry  
Weather: Fine (no high wind)  
C/way Haz: ~None  
Spec Cond: ~None

## VEHICLES:

## CASUALTIES:

Type	Manoeuvres	Dir	Impact	Skid	Dr Age	Class	Pdir	Sev	Sex	Age
Car	Waiting to go ahead-held up	NW-SE	Back	N	30	Drv		Slight	F	30
Car	Going ahead other	NW-SE	Front	N	99					

ACCIDENT selected where: TRUE

Report Date  
26/09/2012

## ACCIDENT

Report for period : 01/01/2009 to 31/07/2012

Menu Selection: Accidents in Query Site-2003  
Criteria: All Accidents

Site Location: Extended area in Aldershot including parts of M3, A331, A31 Site Ref: DJB/WSP/AS1

Accident Ref No.	Date Day/Time	Road No.	Location	Description of Accident
SU55151/10	22/10/2010 Friday 1700	A331	A331 BLACKWATER VALLEY ROAD 50 METRES NORTH WEST OF M3 MOTORWAY FRIMLEY  Grid Ref: 486513 158398	V1 DRIVING NORTH A331 HAS HAD TO BRAKE HARD TO AVOID COLLIDING WITH V4. V2 STOPPED BUT WAS STRUCK FROM BEHIND BY V3 PUSHING V2 INTO V1. DETAILS EXCHANGED BY V1 V2 AND V3 BUT V4 DROVE OFF

Jct Type: ~Not at jct(or 20m from)  
Jct Control:  
Speed Limit: 50 mph

## Site Conditions

Light: LIGHT-No Street lights  
R.S.C.: Dry  
Weather: Fine (no high wind)  
C/way Haz: ~None  
Spec Cond: ~None

## VEHICLES:

## CASUALTIES:

Type	Manoeuvres	Dir	Impact	Skid	Dr Age	Class	Pdir	Sev	Sex	Age
Car	Stopping	S-N	Back	N	23					
Car	Stopping	S-N	Front	N						
Car	Stopping	S-N	Front	N	99	Drv		Slight	M	99

SU61439/11	08/06/2011 Wednesday 1845	A331 Jct M3	A331 JUST OFF JUNCTION 4 CAMBERLEY	V2 WAS HIT FROM BEHIND BY V1 WHILST IN STATIONARY TRAFFIC
------------	---------------------------------	-------------------	---------------------------------------	--------------------------------------------------------------

Grid Ref: 486531 158365

Jct Type: Slip Road  
Jct Control: Give Way or Uncontrolled  
Speed Limit: 60 mph

## Site Conditions

Light: LIGHT-Street lights present  
R.S.C.: Dry  
Weather: Fine (no high wind)  
C/way Haz: ~None  
Spec Cond: ~None

## VEHICLES:

## CASUALTIES:

Type	Manoeuvres	Dir	Impact	Skid	Dr Age	Class	Pdir	Sev	Sex	Age
Car	Stopping	S-W	Front	N	48	Drv		Slight	F	48
Car	Stopping	S-W	Back	N	29					

ACCIDENT selected where: TRUE

Report Date  
26/09/2012

## ACCIDENT

Report for period : 01/01/2009 to 31/07/2012

Menu Selection: Accidents in Query Site-2003  
Criteria: All Accidents

Site Location: Extended area in Aldershot including parts of M3, A331, A31 Site Ref: DJB/WSP/AS1

Accident Ref No.	Date Day/Time	Road No.	Location	Description of Accident
SU61704/11	13/06/2011 Monday 0815	A331 Jct D	A331 BLACKWATER VALLEY ROAD @ J/W M3 JCT 4 CAMBERLEY	V1 TRAV SE WITH V2 BEHIND. V1 SLOWED & STOPPED @ R/A. V2 FAILED TO STOP & HIT REAR OF V1.

Grid Ref: 486506 158407

Jct Type: Roundabout  
Jct Control: Give Way or Uncontrolled  
Speed Limit: 70 mph

## Site Conditions

Light: LIGHT-Street lights present  
R.S.C.: Dry  
Weather: Fine (no high wind)  
C/way Haz: ~None  
Spec Cond: ~None

## VEHICLES:

## CASUALTIES:

Type	Manoeuvres	Dir	Impact	Skid	Dr Age	Class	Pdir	Sev	Sex	Age
Car	Stopping	NW-SE	Back	N	28	Drv		Slight	M	28
Car	Going ahead other	NW-SE	Front	N	48	Pas		Slight	F	30

SU37494/09	09/04/2009 Thursday 1138	A331 Jct M3	A331 BLACKWATER VALLEY ROAD AND M3 JUNCTION 4 CAMBERLEY	V1 ON A331 TWDS GUILDFORD. V2 TRAV FROM A331 ONTO M3 SLIP. V1 COLLIDED WITH V2
------------	--------------------------------	-------------------	---------------------------------------------------------------	--------------------------------------------------------------------------------

Grid Ref: 486561 158372

Jct Type: Roundabout  
Jct Control: Give Way or Uncontrolled  
Speed Limit: 70 mph

## Site Conditions

Light: LIGHT-Street lights present  
R.S.C.: Dry  
Weather: Fine (no high wind)  
C/way Haz: ~None  
Spec Cond: ~None

## VEHICLES:

## CASUALTIES:

Type	Manoeuvres	Dir	Impact	Skid	Dr Age	Class	Pdir	Sev	Sex	Age
Car	Turning Left	N-SE	O/side	N	41	Drv		Slight	F	41
LGV	Turning Right	N-SW	N/side	N	61					

ACCIDENT selected where: TRUE

Report Date  
26/09/2012

## ACCIDENT

Report for period : 01/01/2009 to 31/07/2012

Menu Selection: Accidents in Query Site-2003  
Criteria: All Accidents

Site Location: Extended area in Aldershot including parts of M3, A331, A31 Site Ref: DJB/WSP/AS1

Accident Ref No.	Date Day/Time	Road No.	Location	Description of Accident
SU37919/09	24/04/2009 Friday 0114	A331 Jct M3	A331 BLACKWATER VALLEY ROAD AND M3 JUNCTION 4 CAMBERLEY	V1 TRAV SE ON A331 N LOST CONTROL LEAVING CARRIAGE O/S AND COLLIDNG WITH ROADSIDE FURNITURE.

Grid Ref: 486581 158349

Jct Type: Roundabout  
Jct Control: Give Way or Uncontrolled  
Speed Limit: 70 mph

Site Conditions  
Light: DARK-Street Lighting -LIT  
R.S.C.: Dry  
Weather: Fine (no high wind)  
C/way Haz: ~None  
Spec Cond: ~None

## VEHICLES:

## CASUALTIES:

Type	Manoeuvres	Dir	Impact	Skid	Dr Age	Class	Pdir	Sev	Sex	Age
Car	Going ahead left hand bend	SE-NW	Front	N	25	Drv Pas		Slight Slight	F M	25 16

SU40332/09	20/06/2009 Saturday 1540	A331 Jct M3	A331 BLACKWATER VALLEY ROUTE @ JUNCTION WITH M3 R/A CAMBERLEY	BOTH V TRAV NW TO SE APPROACHING R/A BOTH V STOPPED @ R/A. V1 COLLIDED WITH V2.
------------	--------------------------------	-------------------	---------------------------------------------------------------------	---------------------------------------------------------------------------------------

Grid Ref: 486561 158372

Jct Type: Roundabout  
Jct Control: Give Way or Uncontrolled  
Speed Limit: 70 mph

Site Conditions  
Light: LIGHT-Street lights present  
R.S.C.: Dry  
Weather: Fine (no high wind)  
C/way Haz: ~None  
Spec Cond: ~None

## VEHICLES:

## CASUALTIES:

Type	Manoeuvres	Dir	Impact	Skid	Dr Age	Class	Pdir	Sev	Sex	Age
Car	Starting	NW-SE	Front	N	43					
M/C>500	Starting	NW-SE	Back	N	31	Drv		Slight	M	31

ACCIDENT selected where: TRUE

Report Date  
26/09/2012

## ACCIDENT

Report for period : 01/01/2009 to 31/07/2012

Menu Selection: Accidents in Query Site-2003  
Criteria: All Accidents

Site Location: Extended area in Aldershot including parts of M3, A331, A31 Site Ref: DJB/WSP/AS1

Accident Ref No.	Date Day/Time	Road No.	Location	Description of Accident
SU43592/09	15/09/2009 Tuesday 0847	A331 Jct D	A331 BLACKWATER VALLEY ROAD @ JUNCTION WITH M3B SLIP OFF FRIMLEY  Grid Ref: 486546 158340	V1 APPROACHED R/A BY M/W SLIP OFF. V1 BRAKED BUT ACCELERATED AT SAME TIME. V1 WHEN ACROSS R/A HITTING MARKER BOARD & THEN V2 & V3.

Jct Type: Roundabout  
Jct Control: Give Way or Uncontrolled  
Speed Limit: 70 mph

## Site Conditions

Light: LIGHT-No Street lights  
R.S.C.: Dry  
Weather: Fine (no high wind)  
C/way Haz: ~None  
Spec Cond: ~None

## VEHICLES:

## CASUALTIES:

Type	Manoeuvres	Dir	Impact	Skid	Dr Age	Class	Pdir	Sev	Sex	Age
Car	Going ahead other	SE-NW	Front	N	75	Drv		Slight	M	75
Car	Going ahead right hand bend	SW-NE	O/side	N	36	Pas		Serious	F	71
Car	Going ahead other	SW-NE	O/side	N	47	Drv		Slight	M	36

SU43966/09	23/09/2009 Wednesday 1635	A331 Jct D	BLACKWATER VALLEY ROAD NEAR JUNCTION FOR M3 CAMBERLEY  Grid Ref: 486556 158375
------------	---------------------------------	---------------	--------------------------------------------------------------------------------------------

V1 AND V2 TRAV S/E ON A331 FROM CAMBERLEY TWDS J4 OF M3 V1 APP THE R/A AND TAKEN LANE 2/3 - CAME TO A STOP TO WAIT FOR TRAFFIC ON R/A V2 APPROACHED R/A BEHIND V1 SEEN TRAFFIC AT THE JUNCTION BRAKED ONLY BRAKES LOCKED UP AND V2 SKIDDED INTO REAR OF V1

Jct Type: Roundabout  
Jct Control: Give Way or Uncontrolled  
Speed Limit: 70 mph

## Site Conditions

Light: LIGHT-Street lights present  
R.S.C.: Dry  
Weather: Fine (no high wind)  
C/way Haz: ~None  
Spec Cond: ~None

## VEHICLES:

## CASUALTIES:

Type	Manoeuvres	Dir	Impact	Skid	Dr Age	Class	Pdir	Sev	Sex	Age
Car	Waiting to go ahead-held up	NW-SE	Back	N	43	Pas		Slight	F	4
Car	Stopping	NW-SE	Front	Y	21	Drv		Slight	M	21

ACCIDENT selected where: TRUE

Report Date  
26/09/2012

## ACCIDENT

Report for period : 01/01/2009 to 31/07/2012

Menu Selection: Accidents in Query Site-2003  
Criteria: All Accidents

Site Location: Extended area in Aldershot including parts of M3, A331, A31 Site Ref: DJB/WSP/AS1

Accident Ref No.	Date Day/Time	Road No.	Location	Description of Accident
SU52592/10	18/07/2010 Sunday 1700	A331 Jct D	NR JUNCTION 4 OF THE M3  Grid Ref: 486567 158335	V1 DRIVING ALONG IN RIGHT HAND INTENDING TO TURN RIGHT CAR IN FRONT IN LEFT LANE WAS INDICATING TO DO SAME THEN AT LAST MINUTE CHANGED HIS MIND CUT ACROSS V1 CAUSING V1 TO BRAKE HARD SUDDENLY AND V2 TO HIT THE BACK OF V1S CAR.
Jct Type: Roundabout Jct Control: Give Way or Uncontrolled Speed Limit: 40 mph				

## Site Conditions

Light: LIGHT-Street lights present  
R.S.C.: Dry  
Weather: Fine (no high wind)  
C/way Haz: ~None  
Spec Cond: ~None

## VEHICLES:

## CASUALTIES:

Type	Manoeuvres	Dir	Impact	Skid	Dr Age	Class	Pdir	Sev	Sex	Age
Car	Stopping	S-N	Front	N	35	Drv		Slight	M	35
LGV	Going ahead other	S-N	Front	N						

SU70709/12	23/05/2012 Wednesday 1830	A331 Jct M3	M3 JUNCTION 4 SLIP ROAD AT JUNCTION WITH A331 BLACKWATER VALLEY ROAD  Grid Ref: 486546 158338	V1 ENTERING ROUNDABOUT WHEN HIT FROM BEHIND BY V2. SECTION 170 COMPLIED WITH.
------------	---------------------------------	-------------------	-----------------------------------------------------------------------------------------------------------	-------------------------------------------------------------------------------

Jct Type: Roundabout  
Jct Control: Give Way or Uncontrolled  
Speed Limit: 70 mph

## Site Conditions

Light: LIGHT-Street lights present  
R.S.C.: Dry  
Weather: Fine (no high wind)  
C/way Haz: ~None  
Spec Cond: ~None

## VEHICLES:

## CASUALTIES:

Type	Manoeuvres	Dir	Impact	Skid	Dr Age	Class	Pdir	Sev	Sex	Age
Car	Stopping	S-N	Back	N	37	Drv		Slight	M	37
Car	Going ahead other	S-NE	Front	N						

ACCIDENT selected where: TRUE

Report Date  
26/09/2012

## ACCIDENT

Report for period : 01/01/2009 to 31/07/2012

Menu Selection: Accidents in Query Site-2003  
Criteria: All Accidents

Site Location: Extended area in Aldershot including parts of M3, A331, A31 Site Ref: DJB/WSP/AS1

Accident Ref No.	Date Day/Time	Road No.	Location	Description of Accident
SU66078/11	18/11/2011 Friday 2027	A331 Jct M3	A331 BLACKWATER VALLEY ROAD 20 METRES SOUTH EAST OF M3 JUNCTION 4 B SLIP	V1 AND 2 TRAV ALONG A331 SE DIR. V2 TURN L ONTO A331 UNDER M3. V1 FAILED TO GIVE WAY ON R/A. V1 LOST CONTROL AND COLLIDED INTO V2
Grid Ref: 486588 158374				

Jct Type: Roundabout  
Jct Control: Give Way or Uncontrolled  
Speed Limit: 70 mph

Site Conditions  
Light: DARK-Street Lighting -LIT  
R.S.C.: Dry  
Weather: Fine (no high wind)  
C/way Haz: ~None  
Spec Cond: ~None

## VEHICLES:

## CASUALTIES:

Type	Manoeuvres	Dir	Impact	Skid	Dr Age	Class	Pdir	Sev	Sex	Age
Car	O/taking moving Veh on o/side	NW-SE	Front	Y	34					
Car	Going ahead other	NW-SE	Back	N	26	Drv		Slight	M	26

SU52243/10	05/07/2010 Monday 1814	A331	A331 BLACKWATER VALLEY ROAD FRIMLEY	V1 V2 V3 V4 V5 TRAV SE ON BLACKWATER VALLEY RD. ALL V'S IN LN 1.V1 STOPPED FOR TRAFFIC AHEAD. V6 COLLIDED WITH V4. V4 WITH V3 V3 WITH V2 & V2 WITH V1.
Grid Ref: 486919 158129				

Jct Type: ~Not at jct(or 20m from)  
Jct Control:  
Speed Limit: 70 mph

Site Conditions  
Light: LIGHT-No Street lights  
R.S.C.: Dry  
Weather: Fine (no high wind)  
C/way Haz: ~None  
Spec Cond: ~None

## VEHICLES:

## CASUALTIES:

Type	Manoeuvres	Dir	Impact	Skid	Dr Age	Class	Pdir	Sev	Sex	Age
Car	Stopping	NW-SE	Back	N	42					
Car	Stopping	NW-SE	Back	N	24	Drv		Slight	F	24
Car	Stopping	NW-SE	Back	N	32	Drv		Slight	F	32
Car	Going ahead other	NW-SE	Front	N	45	Drv		Slight	M	45
Car	Going ahead other	NW-SE	Front	N	28	Drv		Slight	F	28

ACCIDENT selected where: TRUE

Report Date  
26/09/2012



## ACCIDENT

Report for period : 01/01/2009 to 31/07/2012

Menu Selection: Accidents in Query Site-2003  
Criteria: All Accidents

Site Location: Extended area in Aldershot including parts of M3, A331, A31 Site Ref: DJB/WSP/AS1

Accident Ref No.	Date Day/Time	Road No.	Location	Description of Accident
SU33829/09	07/01/2009 Wednesday 0515	A331 Jct M3	A331 BLACKWATER VALLEY ROAD AND M3 'A' SLIP ROAD FRIMLEY	V1 AND V2 TRAV N ON A331 - ENTER R/A AT JUNCTION WITH M3. V1 LOST CONTROL AND SKIDDED AND HIT V2

Grid Ref: 486961 158010

Jct Type: Roundabout  
Jct Control: Automatic Traffic Signal  
Speed Limit: 70 mph

## Site Conditions

Light: DARK-Street Lighting -LIT  
R.S.C.: Frost/Ice  
Weather: Fine (no high wind)  
C/way Haz: ~None  
Spec Cond: ~None

## VEHICLES:

## CASUALTIES:

Type	Manoeuvres	Dir	Impact	Skid	Dr Age	Class	Pdir	Sev	Sex	Age
Car	Going ahead other	E-W	Front	Y	62					
Car	Going ahead other	E-W	O/side	N	46	Drv		Slight	M	46

SU41006/09	04/07/2009 Saturday 0300	A331 Jct D	BLACKWATER VALLEY RELIEF ROAD FRIMLEY	V1 TRAV N/W ON A331 TWDS FRIMLEY V1 FAILED TO NEGOTIATE R/A. V1 LOST CONTROL. DRIVER ARRESTED AT SCENE DUE TO POSSIBLE PLO
------------	--------------------------------	---------------	---------------------------------------	----------------------------------------------------------------------------------------------------------------------------

Grid Ref: 486950 158002

Jct Type: Roundabout  
Jct Control: Automatic Traffic Signal  
Speed Limit: 40 mph

## Site Conditions

Light: DARK-Street Lighting -LIT  
R.S.C.: Dry  
Weather: Fine (no high wind)  
C/way Haz: ~None  
Spec Cond: ~None

## VEHICLES:

## CASUALTIES:

Type	Manoeuvres	Dir	Impact	Skid	Dr Age	Class	Pdir	Sev	Sex	Age
Car	Going ahead other	SE-NW	Front	N	29	Drv		Slight	M	29

ACCIDENT selected where: TRUE

Report Date  
26/09/2012

## ACCIDENT

Report for period : 01/01/2009 to 31/07/2012

Menu Selection: Accidents in Query Site-2003  
Criteria: All Accidents

Site Location: Extended area in Aldershot including parts of M3, A331, A31 Site Ref: DJB/WSP/AS1

Accident Ref No.	Date Day/Time	Road No.	Location	Description of Accident
SU44103/09	28/09/2009 Monday 0921	A331	A331 BLACKWATER VALLEY ROUTE UNDER M3 BRIDGE FRIMLEY  Grid Ref: 486801 158243	V1 V2 V3 AND V4 ALL TRAVELLING SE ALONG A331. V1 STOPS. V2 SLOWS & STOPS BEHIND V1. V3 & V4 FAIL TO STOP. V4 HIT V3 WHO HIT V2 WHO HIT V1.

Jct Type: ~Not at jct (or 20m from)  
Jct Control:  
Speed Limit: 70 mph

## Site Conditions

Light: LIGHT-Street lights present  
R.S.C.: Dry  
Weather: Fine (no high wind)  
C/way Haz: ~None  
Spec Cond: ~None

## VEHICLES:

## CASUALTIES:

Type	Manoeuvres	Dir	Impact	Skid	Dr Age	Class	Pdir	Sev	Sex	Age
Car	Waiting to go ahead-held up	NW-SE	Back	N	49					
Car	Stopping	NW-SE	Back	N	18	Drv		Slight	F	18
						Pas		Slight	F	16
Car	Going ahead other	NW-SE	Front	N	17					
Car	Going ahead other	NW-SE	Front	N	20	Pas		Slight	F	17

SU50958/10	04/06/2010 Friday 2000	A331 Jct M3	BLACKWATER VALLEY RELIEF ROAD J/W M3 FRIMLEY  Grid Ref: 486805 158224	V1 TRAVELLING ROUND R/A. V2 BEHIND INTENDING TO GO NORTH WHEN ATS CHANGED V1 PULLED AWAY TURNING TO GO RIGHT V2 APPEARS TO HAVE COLLIDED WITH V1 REAR BOTH STOPPED AND EX DETAILS
------------	------------------------------	-------------------	--------------------------------------------------------------------------------	--------------------------------------------------------------------------------------------------------------------------------------------------------------------------------------------------

Jct Type: Roundabout  
Jct Control: Automatic Traffic Signal  
Speed Limit: 40 mph

## Site Conditions

Light: LIGHT-Lighting Unk  
R.S.C.: Dry  
Weather: Fine (no high wind)  
C/way Haz: ~None  
Spec Cond: ~None

## VEHICLES:

## CASUALTIES:

Type	Manoeuvres	Dir	Impact	Skid	Dr Age	Class	Pdir	Sev	Sex	Age
M/C125-500	Going ahead right hand bend	SE-SE	Back	N	28	Drv		Serious	F	28
Car	Going ahead right hand bend	SE-N	Front	N						

ACCIDENT selected where: TRUE

Report Date  
26/09/2012

## ACCIDENT

Report for period : 01/01/2009 to 31/07/2012

Menu Selection: Accidents in Query Site-2003  
Criteria: All Accidents

Site Location: Extended area in Aldershot including parts of M3, A331, A31 Site Ref: DJB/WSP/AS1

Accident Ref No.	Date Day/Time	Road No.	Location	Description of Accident
SU56007/10	15/11/2010 Monday 1258	A331 Jct M3	A331 BLACKWATER VALLEY ROUTE AT THE JUNCTION WITH JUNCTION 4 OF THE M3	V1 TRAVELLING SOUTH WITH V2 BEHIND. V1 STOPPED AT AMBER LIGHT V2 FAILED TO STOP IN TIME AND STRUCK REAR OF V1

Grid Ref: 486807 158220

Jct Type: Roundabout  
Jct Control: Automatic Traffic Signal  
Speed Limit: 70 mph

## Site Conditions

Light: LIGHT-Street lights present  
R.S.C.: Dry  
Weather: Fine (no high wind)  
C/way Haz: ~None  
Spec Cond: ~None

## VEHICLES:

## CASUALTIES:

Type	Manoeuvres	Dir	Impact	Skid	Dr Age	Class	Pdir	Sev	Sex	Age
Car	Stopping	NW-SE	Back	N	67					
Car	Going ahead other	NW-SE	Front	N	18	Drv		Slight	F	18

SU64573/11	04/10/2011 Tuesday 1450	A331 Jct M3	A331 BLACKWATER VALLEY ROAD CAMBERLEY	V1 LEAVING ROUNDABOUT CLIPPED KERB AND COLLIDED WITH V2.
------------	-------------------------------	-------------------	------------------------------------------	-------------------------------------------------------------

Grid Ref: 486893 158066

Jct Type: Roundabout  
Jct Control: Give Way or Uncontrolled  
Speed Limit: 50 mph

## Site Conditions

Light: LIGHT-Street lights present  
R.S.C.: Wet/Damp  
Weather: Fine (no high wind)  
C/way Haz: ~None  
Spec Cond: ~None

## VEHICLES:

## CASUALTIES:

Type	Manoeuvres	Dir	Impact	Skid	Dr Age	Class	Pdir	Sev	Sex	Age
Car	Going ahead left hand bend	S-NW	Front	N	30	Drv		Slight	F	30
Car	Going ahead left hand bend	S-NW	O/side	N	44					

ACCIDENT selected where: TRUE

Report Date  
26/09/2012

## ACCIDENT

Report for period : 01/01/2009 to 31/07/2012

Menu Selection: Accidents in Query Site-2003  
Criteria: All Accidents

Site Location: Extended area in Aldershot including parts of M3, A331, A31 Site Ref: DJB/WSP/AS1

Accident Ref No.	Date Day/Time	Road No.	Location	Description of Accident
SU37820/09	22/04/2009 Wednesday 1815	A331 Jct M3	A331 BLACKWATER VALLEY ROAD @ JUNCTION WITH M3 SLIP CAMBERLEY	V1 AND V2 STOPPED IN QUEUE OF TR @ R/A TO JOIN M3. V3 FAILS TO STOP & HITS V2 PUSHING IT INTO V1.

Grid Ref: 486961 158010

Jct Type: Roundabout  
Jct Control: Give Way or Uncontrolled  
Speed Limit: 60 mph

## Site Conditions

Light: LIGHT-No Street lights  
R.S.C.: Dry  
Weather: Other weather  
C/way Haz: ~None  
Spec Cond: ~None

## VEHICLES:

## CASUALTIES:

Type	Manoeuvres	Dir	Impact	Skid	Dr Age	Class	Pdir	Sev	Sex	Age
Car	Waiting to go ahead-held up	SE-NW	Back	N	51	Drv		Slight	M	51
Car	Waiting to go ahead-held up	SE-NW	Back	N	18					
Car	Going ahead other	SE-NW	Front	N						

SU40206/09	14/06/2009 Sunday 0504	A331 Jct M3	A331 BLACKWATER VALLEY RELIEF ROAD AND JUNCTION 4 M3 SLIP ROAD FRIMLEY	V1 TRAV ON A331 FROM CAMBERLEY TO FRIMLEY V1 APPROACHED R/A FOR REASON UNKNOWN V1 FAILED TO NEGOTIATE R/A AND RIDER CAME OF M/BIKE M/BIKE CONTINUED ACROSS VERGE AND STOPPED IN LARGE DITCH 7-8 METRES FROM THE ROAD
------------	------------------------------	-------------------	------------------------------------------------------------------------------	-------------------------------------------------------------------------------------------------------------------------------------------------------------------------------------------------------------------------------------

Grid Ref: 486561 158372

Jct Type: Roundabout  
Jct Control: Give Way or Uncontrolled  
Speed Limit: 70 mph

## Site Conditions

Light: DARK-Street lighting Unk  
R.S.C.: Dry  
Weather: Fine (no high wind)  
C/way Haz: ~None  
Spec Cond: ~None

## VEHICLES:

## CASUALTIES:

Type	Manoeuvres	Dir	Impact	Skid	Dr Age	Class	Pdir	Sev	Sex	Age
M/C>500	Going ahead other	NW-SE	Front	N	29	Drv		Serious	M	29

ACCIDENT selected where: TRUE

Report Date  
26/09/2012

## ACCIDENT

Report for period : 01/01/2009 to 31/07/2012

Menu Selection: Accidents in Query Site-2003  
Criteria: All Accidents

Site Location: Extended area in Aldershot including parts of M3, A331, A31 Site Ref: DJB/WSP/AS1

Accident Ref No.	Date Day/Time	Road No.	Location	Description of Accident
SU40958/09	10/07/2009 Friday 0650	A331 Jct M3	BLACKWATER VALLEY RELIEF ROAD ROUNDABOUT AND JUNCTION 4 M3 SLIP ROAD  Grid Ref: 486576 158347	V1 AND V2 TRAVELLING SAME DIR ON A331. AT R/A WITH J4 M3 V1 IN RIGHT LANE ON R/A INTENDING TO TAKE 2ND EXIT. V2 WAS LEFT OF V1 BUT SUDDENLY CHANGED LANES AND HIT V1. V2 THEN STOPPED ACROSS THE FRONT OF V1. V2 THEN REVERSED BACK AND DELIBERATLY DROVE FORWARD HITTING FRONT OF V1. V2 THEN PULLED OVER. V1 PULLED OVER AND ASKED V2 WHY HE'D DONE WHAT HE DID AND V2 STATED HE INTENDED TO DO IT. AS V1 DIALED 999 V2 DROVE OFF.
Jct Type: Roundabout				
Jct Control: Give Way or Uncontrolled				
Speed Limit: 50 mph				
Site Conditions				
Light: LIGHT-Street lights present				
R.S.C.: Dry				
Weather: Fine (no high wind)				
C/way Haz: ~None				
Spec Cond: ~None				

## VEHICLES:

## CASUALTIES:

Type	Manoeuvres	Dir	Impact	Skid	Dr Age	Class	Pdir	Sev	Sex	Age
Car	Going ahead other	S-N	Front	N	38	Drv		Slight	M	38
Car	Going ahead other	S-N	Front	N	47					

SU47344/09	16/12/2009 Wednesday 2100	A331 Jct M3	A331 BLACKWATER VALLEY ROAD AND M3 SLIP ROAD OFF B CARRIAGEWAY JUNCTION4  Grid Ref: 486575 158347	V1 TRAV FROM FRIMLEY ON A331 TWDS CAMBERLEY V1 GOT TO SECOND R/A FOR M3 AND ACCELERATED AND LOST CONTROL V1 LEFT ROAD AND WENT INTO DITCH DELIBERATE ACT BY DRIVER
------------	---------------------------------	-------------------	---------------------------------------------------------------------------------------------------------	--------------------------------------------------------------------------------------------------------------------------------------------------------------------

Jct Type: Roundabout  
Jct Control: Give Way or Uncontrolled  
Speed Limit: 70 mph

Site Conditions  
Light: DARK-Street Lighting -LIT  
R.S.C.: Dry  
Weather: Fine (no high wind)  
C/way Haz: ~None  
Spec Cond: ~None

## VEHICLES:

## CASUALTIES:

Type	Manoeuvres	Dir	Impact	Skid	Dr Age	Class	Pdir	Sev	Sex	Age
Car	Turning Right	SE-NW	Front	Y	48	Drv		Slight	M	48

ACCIDENT selected where: TRUE

Report Date  
26/09/2012

## ACCIDENT

Report for period : 01/01/2009 to 31/07/2012

Menu Selection: Accidents in Query Site-2003  
Criteria: All Accidents

Site Location: Extended area in Aldershot including parts of M3, A331, A31 Site Ref: DJB/WSP/AS1

Accident Ref No.	Date Day/Time	Road No.	Location	Description of Accident
SU66471/11	08/12/2011 Thursday 0636	A331	A331 BLACKWATER VALLEY APPROX 50 METERS FROM M3 ONSLIP NORTHBOUND FRIMLEY	V1 & V2 IN HEAVY TRAFFIC V1 STOPPED AND WAS HIT IN REAR BY V2 WHO FAILED TO STOP INTIME.

Grid Ref: 486630 158355

Jct Type: ~Not at jct(or 20m from)  
Jct Control:  
Speed Limit: 50 mph

## Site Conditions

Light: DARK-Street Lighting -LIT  
R.S.C.: Wet/Damp  
Weather: Fine with High Winds  
C/way Haz: ~None  
Spec Cond: Roadworks

## VEHICLES:

## CASUALTIES:

Type	Manoeuvres	Dir	Impact	Skid	Dr Age	Class	Pdir	Sev	Sex	Age
Car	Going ahead other	SE-NW	Back	N	43	Drv		Slight	M	43
Car	Going ahead other	SE-NW	Front	N	35					

SU43499/09	10/09/2009 Thursday 1806	A331 Jct A325	BLACKWATER VALLEY ROUTE OF A325 FRIMLEY	V1 FROM A325 R/A JOINED A331 TOWARDS ASH WHEN C1 RAN INTO RD & WAS HIT BY V1.
------------	--------------------------------	---------------------	--------------------------------------------	-------------------------------------------------------------------------------------

Grid Ref: 487469 157549

Jct Type: Roundabout  
Jct Control: Give Way or Uncontrolled  
Speed Limit: 70 mph

## Site Conditions

Light: LIGHT-Street lights present  
R.S.C.: Dry  
Weather: Fine (no high wind)  
C/way Haz: ~None  
Spec Cond: ~None

## VEHICLES:

## CASUALTIES:

Type	Manoeuvres	Dir	Impact	Skid	Dr Age	Class	Pdir	Sev	Sex	Age
Car	Going ahead other	S-N	Front	N	37	Ped	Stat	Slight	M	20

ACCIDENT selected where: TRUE

Report Date  
26/09/2012

## ACCIDENT

Report for period : 01/01/2009 to 31/07/2012

Menu Selection: Accidents in Query Site-2003  
Criteria: All Accidents

Site Location: Extended area in Aldershot including parts of M3, A331, A31 Site Ref: DJB/WSP/AS1

Accident Ref No.	Date Day/Time	Road No.	Location	Description of Accident
SU51334/10	14/05/2010 Friday 2242	A331 Jct A331	BLACKWATER VALLEY ROUTE FRIMLEY  Grid Ref: 487560 157272	V3 AND V1 JOINING A331 FROM SLIP ROAD V2 TRAVELLING ON MAIN CARRIAGEWAY. AS V3 JOINS FROM SLIP V1 MOVES TO L1 AND THEN STRAIGHT INTO LANE 2 COLLIDING WITH V2.

Jct Type: Slip Road  
Jct Control: Give Way or Uncontrolled  
Speed Limit: 70 mph

## Site Conditions

Light: DARK-Street Lighting -LIT  
R.S.C.: Dry  
Weather: Fine (no high wind)  
C/way Haz: ~None  
Spec Cond: ~None

## VEHICLES:

## CASUALTIES:

Type	Manoeuvres	Dir	Impact	Skid	Dr Age	Class	Pdir	Sev	Sex	Age
Car	Changing Lane to Right	N-SE	O/side	Y	19	Pas		Slight	M	21
Car	Going ahead other	SE-NW	N/side	N	99	Drv		Slight	M	99
						Pas		Slight	M	34

SU35310/09	28/01/2009 Wednesday 0937	A331	A331 BLACKWATER VALLEY ROAD 300 METRES SOUTH EAST OF THE M3 SLIP SOUTH  Grid Ref: 487199 157825	V2 SLOWISH ON APPROACH TO R/A V1 CHANGED LANES ON APPROACH TO R/A NOT ABLE TO STOP IN TIME WHEN TRAFFIC STOPPED QUICKLY AND V1 HIT REAR V2
------------	---------------------------------	------	-------------------------------------------------------------------------------------------------------------	-----------------------------------------------------------------------------------------------------------------------------------------------------

Jct Type: ~Not at jct(or 20m from)  
Jct Control:  
Speed Limit: 50 mph

## Site Conditions

Light: LIGHT-Street lights present  
R.S.C.: Wet/Damp  
Weather: ~Unknown  
C/way Haz: ~None  
Spec Cond: ~None

## VEHICLES:

## CASUALTIES:

Type	Manoeuvres	Dir	Impact	Skid	Dr Age	Class	Pdir	Sev	Sex	Age
LGV	Stopping	SE-NW	Front	N	27					
OtherMV	Stopping	SE-NW	Back	N	99	Pas		Slight	M	99

ACCIDENT selected where: TRUE

Report Date  
26/09/2012

## ACCIDENT

Report for period : 01/01/2009 to 31/07/2012

Menu Selection: Accidents in Query Site-2003  
Criteria: All Accidents

Site Location: Extended area in Aldershot including parts of M3, A331, A31 Site Ref: DJB/WSP/AS1

Accident Ref No.	Date Day/Time	Road No.	Location	Description of Accident
SU49374/10	15/03/2010 Monday 1159	A331 Jct A325	BLACKWATER VALLEY RELIEF ROAD APPROX 20 METRES SOUTH FRIMLEY BY PASS  Grid Ref: 487249 157745	V1 AND V2 ( CYCLIST ) SOUTHBOUND A331 LANE 2 OF 3 AS PASSED SLIP ROAD OFF FOR A325 V1 DRIVES INTO BACK OF V2 .RIDER HITS BONNET AND ROLLS OFF ONTO FLOOR CAUSING INJURIES

Jct Type: Slip Road  
Jct Control: Give Way or Uncontrolled  
Speed Limit: 50 mph

Site Conditions  
Light: LIGHT-Street lights present  
R.S.C.: Dry  
Weather: Fine (no high wind)  
C/way Haz: ~None  
Spec Cond: ~None

## VEHICLES:

## CASUALTIES:

Type	Manoeuvres	Dir	Impact	Skid	Dr Age	Class	Pdir	Sev	Sex	Age
Car	Going ahead other	S-N	Front	N	77					
P/C	Going ahead other	N-S	Back	N	43	Drv		Slight	M	43

SU53687/10	09/09/2010 Thursday 1616	A331 Jct D	A331 BLACKWATER VALLEY ROUTE FRIMLEY SURREY  Grid Ref: 487142 157902	V1 & V2 TRAVELLING N/W ON THE A331 BLACKWATER VALLEY ROUTE APPROACHING THE R/A WITH THE M3 FROM FRIMLEY. V2 WAS STATIONARY WAITING FOR TRAFFIC LIGHTS TO CHANGE WHEN V1 HAS STRUCK THE REAR OF V2.
------------	--------------------------------	---------------	----------------------------------------------------------------------------	----------------------------------------------------------------------------------------------------------------------------------------------------------------------------------------------------

Jct Type: Roundabout  
Jct Control: Automatic Traffic Signal  
Speed Limit: 50 mph

Site Conditions  
Light: LIGHT-Street lights present  
R.S.C.: Dry  
Weather: Fine (no high wind)  
C/way Haz: ~None  
Spec Cond: ~None

## VEHICLES:

## CASUALTIES:

Type	Manoeuvres	Dir	Impact	Skid	Dr Age	Class	Pdir	Sev	Sex	Age
Car	Stopping	SE-NW	Front	N	48	Drv		Slight	F	48
Car	Waiting to go ahead-held up	SE-NW	Back	N	57	Pas		Slight	F	18

ACCIDENT selected where: TRUE

Report Date  
26/09/2012



## ACCIDENT

Report for period : 01/01/2009 to 31/07/2012

Menu Selection: Accidents in Query Site-2003  
Criteria: All Accidents

Site Location: Extended area in Aldershot including parts of M3, A331, A31 Site Ref: DJB/WSP/AS1

Accident Ref No.	Date Day/Time	Road No.	Location	Description of Accident
SU66654/11	15/12/2011 Thursday 1640	A331	A331 BLACKWATER VALLEY ROUTE FRIMLEY.  Grid Ref: 487135 157912	V1 V2 AND V3 ON A331 BLACKWATER VALLEY ROUTE. V1 COLLIDES WITH REAR OF V2 CAUSING V1 & V2 TO SWERVE. V1 ALLEGES THAT THERE WAS A THIRD VEHICLE THAT STRUCK REAR OF V1.

Jct Type: ~Not at jct(or 20m from)  
Jct Control:  
Speed Limit: 50 mph

## Site Conditions

Light: DARK-Street Lighting -LIT  
R.S.C.: Dry  
Weather: Fine (no high wind)  
C/way Haz: ~None  
Spec Cond: ~None

## VEHICLES:

## CASUALTIES:

Type	Manoeuvres	Dir	Impact	Skid	Dr Age	Class	Pdir	Sev	Sex	Age
Car	Changing Lane to Left	SE-NW	Front	N	20	Drv		Slight	F	20
Car	Going ahead other	SE-NW	O/side	N	43	Drv		Slight	M	43
Car	Going ahead other	SE-NW	None	N						

SU64231/11	18/09/2011 Sunday 1410	A331 Jct M3	A331 FRIMLEY INTERCHANGE 100 METRES W OF M3 JUNCTION 4 FRIMLEY  Grid Ref: 486972 158015	V1 & V2 TRAV ON A331 OF FRIMLEY INTERCHANGE R/A TRAV E TOWARDS FRIMLEY APPR ATS. V2 COLLIDED WITH V1 ON R/A.
------------	------------------------------	-------------------	-----------------------------------------------------------------------------------------------------	--------------------------------------------------------------------------------------------------------------

Jct Type: Roundabout  
Jct Control: Automatic Traffic Signal  
Speed Limit: 50 mph

## Site Conditions

Light: LIGHT-No Street lights  
R.S.C.: Wet/Damp  
Weather: Fine (no high wind)  
C/way Haz: ~None  
Spec Cond: ~None

## VEHICLES:

## CASUALTIES:

Type	Manoeuvres	Dir	Impact	Skid	Dr Age	Class	Pdir	Sev	Sex	Age
LGV	Going ahead other	W-E	Back	N	52	Drv		Slight	F	52
Car	Going ahead other	W-E	Front	N	38	Drv		Slight	M	38

ACCIDENT selected where: TRUE

Report Date  
26/09/2012

## ACCIDENT

Report for period : 01/01/2009 to 31/07/2012

Menu Selection: Accidents in Query Site-2003  
Criteria: All Accidents

Site Location: Extended area in Aldershot including parts of M3, A331, A31 Site Ref: DJB/WSP/AS1

Accident Ref No.	Date Day/Time	Road No.	Location	Description of Accident
SU65565/11	15/10/2011 Saturday 1020	A331 Jct D	A331 BLACKWATER VALLEY ROAD OUTSIDE FRIMLEY BUSINESS PARK FRIMLEY	V1 STATIONERY AT RED ATS. V2 FAILS TO SEE V1 STOPPED AND COLLIDES WITH REAR

Grid Ref: 486962 158011

Jct Type: Roundabout  
Jct Control: Automatic Traffic Signal  
Speed Limit: 60 mph

## Site Conditions

Light: LIGHT-Street lights present  
R.S.C.: Dry  
Weather: Fine (no high wind)  
C/way Haz: ~None  
Spec Cond: ~None

## VEHICLES:

## CASUALTIES:

Type	Manoeuvres	Dir	Impact	Skid	Dr Age	Class	Pdir	Sev	Sex	Age
Car	Going ahead other	S-N	Back	N	58					
Car	Going ahead other	S-N	Front	N	49	Pas Drv		Slight Slight	F M	19 49

SU65311/11	03/11/2011 Thursday 0615	A331 Jct M3	A331 BLACKWATER VALLEY ROUTE AT JUNCTION WITH M3 JUNCTION FRIMLEY
------------	--------------------------------	-------------------	-------------------------------------------------------------------------

Grid Ref: 486965 158012

V2 ON A331 TOWARDS ROUNDABOUT LEADING  
TO SLIP ROAD FOR M3 JUNCTION4. V2 HAS  
SEEN A VEHICLE ON THE ROUNDABOUT AND  
HAS STOPPED TO GIVE WAY V1 HAS ALSO  
SEEN THE VEHICLE ON THE ROUNDABOUT BUT  
ANTICIPATED THAT V2 TO ENTER THE  
ROUNDABOUT AS HE BELIEVED V2 HAD  
ENOUGH SPACE AND TIME. V1 FAILED TO  
BRAKE AND COLLIDED WITH THE REAR OF  
V2.

Jct Type: Roundabout  
Jct Control: Give Way or Uncontrolled  
Speed Limit: 50 mph

## Site Conditions

Light: DARK-Street lighting Unk  
R.S.C.: Wet/Damp  
Weather: Fine (no high wind)  
C/way Haz: ~None  
Spec Cond: ~None

## VEHICLES:

## CASUALTIES:

Type	Manoeuvres	Dir	Impact	Skid	Dr Age	Class	Pdir	Sev	Sex	Age
Car	Stopping	SE-NW	Front	Y	57					
Car	Waiting to go ahead-held up	SE-NW	Back	N	27	Drv		Slight	F	27

ACCIDENT selected where: TRUE

Report Date  
26/09/2012

## ACCIDENT

Report for period : 01/01/2009 to 31/07/2012

Menu Selection: Accidents in Query Site-2003  
Criteria: All Accidents

Site Location: Extended area in Aldershot including parts of M3, A331, A31 Site Ref: DJB/WSP/AS1

Accident Ref No.	Date Day/Time	Road No.	Location	Description of Accident
SU52081/10	02/07/2010 Friday 1607	A331	BLACKWATER VALLEY ROUTE FRIMLEY  Grid Ref: 487086 157980	V1 HAS BROKEN DOWN ON THE A331 IN LANE 3 D1 HAS GOT OUT AND TRIED TO WARN OTHER DRIVERS OF THE HAZARD. V2 HAS NOT SEEN V1 IN TIME AND HAS COLLIDED WITH THE REAR OF V1.

Jct Type: ~Not at jct(or 20m from)  
Jct Control:  
Speed Limit: 50 mph

## Site Conditions

Light: LIGHT-Street lights present  
R.S.C.: Dry  
Weather: Fine (no high wind)  
C/way Haz: Other Object in C/way  
Spec Cond: ~None

## VEHICLES:

## CASUALTIES:

Type	Manoeuvres	Dir	Impact	Skid	Dr Age	Class	Pdir	Sev	Sex	Age
Car	Parked	Parked	Back	N	22					
Car	Going ahead other	S-N	Front	N	35	Drv		Slight	M	35

SU42916/09	26/08/2009 Wednesday 0852	A331 Jct M3	A331 BLACKWATER VALLEY ROAD AND M3 CAMBERLEY  Grid Ref: 486961 158011	V1 AND V2 TRAV ON R/A. V2 PULLED AWAY IN THE CORRECT LANE TRAV STRAIGHT ON. V1 IN N/S LANE AND PULLED ACROSS TO CONTINUE AROUND THE R/A. V1 AND V2 COLLIDED
------------	---------------------------------	-------------------	--------------------------------------------------------------------------------	-------------------------------------------------------------------------------------------------------------------------------------------------------------

Jct Type: Roundabout  
Jct Control: Automatic Traffic Signal  
Speed Limit: 50 mph

## Site Conditions

Light: LIGHT-Street lights present  
R.S.C.: Dry  
Weather: Fine (no high wind)  
C/way Haz: ~None  
Spec Cond: ~None

## VEHICLES:

## CASUALTIES:

Type	Manoeuvres	Dir	Impact	Skid	Dr Age	Class	Pdir	Sev	Sex	Age
Car	Starting	SE-W	O/side	N	54					
Car	Starting	SE-W	N/side	N	30	Drv		Slight	F	30

ACCIDENT selected where: TRUE

Report Date  
26/09/2012

## ACCIDENT

Report for period : 01/01/2009 to 31/07/2012

Menu Selection: Accidents in Query Site-2003  
Criteria: All Accidents

Site Location: Extended area in Aldershot including parts of M3, A331, A31 Site Ref: DJB/WSP/AS1

Accident Ref No.	Date Day/Time	Road No.	Location	Description of Accident
SU55957/10	13/11/2010 Saturday 0850	A331 Jct M3	A331 BLACKWATER VALLEY ROUTE JUNCTION WITH M3 WESTBOUND FRIMLEY  Grid Ref: 486926 157994	V2 HAS BEEN TRAVELLING BEHIND V1 ON A331 NORTHERLY DIRECTION FROM FARNHAM. V2 HAS COME TO STOP AT ROUNDABOUT OF M3 JUNCTION. V1 HAS FAILED TO STOP IN TIME AND HAS COLLIDED INTO THE REAR OF V2. DRIVERS EXCHANGED DETAILS. V1 HAS DRIVEN AWAY FROM THE SCENE BEFORE COMING TO NOTICE OF POLICE AND SHORT TIME LATER. V2 HAS BEEN RECOVERED.
<p>Jct Type: Roundabout Jct Control: Give Way or Uncontrolled Speed Limit: 70 mph</p> <p>Site Conditions Light: LIGHT-Street lights present R.S.C.: Wet/Damp Weather: Fine (no high wind) C/way Haz: ~None Spec Cond: ~None</p>				

## VEHICLES:

## CASUALTIES:

Type	Manoeuvres	Dir	Impact	Skid	Dr Age	Class	Pdir	Sev	Sex	Age
Car	Waiting to go ahead-held up	SE-NW	Front	N	89	Drv		Slight	M	89
Car	Going ahead other	SE-NW	Back	N	50	Drv		Slight	M	50

SU71204/12	11/06/2012 Monday 1744	A331 Jct D	A331 BLACKWATER VALLEY ROUTE FRIMLEY  Grid Ref: 486891 158019	V1 ENTERING A331 BRAKED SUDDENLY CAUSING V2 TO COLLIDE WITH REAR V3 THEN HIT V2.
------------	------------------------------	---------------	------------------------------------------------------------------------	----------------------------------------------------------------------------------

Jct Type: Roundabout  
Jct Control: Automatic Traffic Signal  
Speed Limit: 50 mph

Site Conditions  
Light: LIGHT-Street lights present  
R.S.C.: Wet/Damp  
Weather: Raining (no high wind)  
C/way Haz: ~None  
Spec Cond: ~None

## VEHICLES:

## CASUALTIES:

Type	Manoeuvres	Dir	Impact	Skid	Dr Age	Class	Pdir	Sev	Sex	Age
Car	Going ahead other	S-N	Back	Y	32	Pas		Slight	M	34
Car	Going ahead other	S-N	Front	Y	24	Drv		Slight	M	24
LGV	Going ahead other	S-N	Back	Y	63					

ACCIDENT selected where: TRUE

Report Date  
26/09/2012

## ACCIDENT

Report for period : 01/01/2009 to 31/07/2012

Menu Selection: Accidents in Query Site-2003  
Criteria: All Accidents

Site Location: Extended area in Aldershot including parts of M3, A331, A31 Site Ref: DJB/WSP/AS1

Accident Ref No.	Date Day/Time	Road No.	Location	Description of Accident
SU53948/10	25/08/2010 Wednesday 0018	A331 Jct D	A331 FRIMLEY	VEHICLE 1 IN SLIP LANE TO JOIN M3 SOUTHBOUND VEHICLE 2 IN OTHER LANE PULLS STRAIGHT IN FRONT OF VEHICLE 1 WITHOUT LOOKING CAUSING VEHICLE 1 TO BRAKE HARD.
Grid Ref: 486927 157996				

Jct Type: Multiple Junction  
Jct Control: Automatic Traffic Signal  
Speed Limit: 30 mph

## Site Conditions

Light: DARK-Street lighting Unk  
R.S.C.: Wet/Damp  
Weather: Raining with High Winds  
C/way Haz: Other Object in C/way  
Spec Cond: ~None

## VEHICLES:

## CASUALTIES:

Type	Manoeuvres	Dir	Impact	Skid	Dr Age	Class	Pdir	Sev	Sex	Age
Car	Going ahead other	S-N	None	N	44	Pas		Slight	F	12
Car	Going ahead other	S-N	None	N	23					

SU58244/11	14/02/2011 Monday 1350	A331 Jct M3	BLACKWATER VALLEY ROAD / M3 J4 'A' R/BOUT FRIMLEY.	V2 & V3 ARE PROCEEDING THROUGH GREEN SIGNAL WHEN V1 JUMPED RED SIGNAL & PASSED BY V2 CAUSING V2 TO HAVE TO BRAKE SHARPLY . V3 THEN COLLIDED WITH V2. V1 MADE OFF WITHOUT STOPPING.
Grid Ref: 486937 158080				

Jct Type: Roundabout  
Jct Control: Automatic Traffic Signal  
Speed Limit: 50 mph

## Site Conditions

Light: LIGHT-Street lights present  
R.S.C.: Dry  
Weather: Fine (no high wind)  
C/way Haz: ~None  
Spec Cond: ~None

## VEHICLES:

## CASUALTIES:

Type	Manoeuvres	Dir	Impact	Skid	Dr Age	Class	Pdir	Sev	Sex	Age
Car	Going ahead other	W-SE	None	N	47					
Car	Going ahead other	NW-SE	Back	N	33	Drv		Slight	M	33
HGV	Going ahead other	NW-SE	Front	N	32	Pas		Slight	F	31

ACCIDENT selected where: TRUE

Report Date  
26/09/2012

## ACCIDENT

Report for period : 01/01/2009 to 31/07/2012

Menu Selection: Accidents in Query Site-2003  
Criteria: All Accidents

Site Location: Extended area in Aldershot including parts of M3, A331, A31 Site Ref: DJB/WSP/AS1

Accident Ref No.	Date Day/Time	Road No.	Location	Description of Accident
SU72662/12	23/07/2012 Monday 1015	A331 Jct A331	BLACKWATER VALLEY ROAD OUTSIDE FRIMLEY BUSINESS PARK FRIMLEY	V1 STOPS AT TRAFFIC LIGHTS. V2 FAILS TO OBSERVE RED LIGHT AND COLLIDES WITH REAR OF V1.

Grid Ref: 486933 158085

Jct Type: Roundabout  
Jct Control: Automatic Traffic Signal  
Speed Limit: 30 mph

## Site Conditions

Light: LIGHT-Street lights present  
R.S.C.: Dry  
Weather: Fine (no high wind)  
C/way Haz: ~None  
Spec Cond: ~None

## VEHICLES:

## CASUALTIES:

Type	Manoeuvres	Dir	Impact	Skid	Dr Age	Class	Pdir	Sev	Sex	Age
Car	Stopping	NW-SE	Back	N	42	Pas		Slight	F	9
Car	Stopping	NW-SE	Front	N	36	Drv		Slight	F	42

SU40803/09	01/07/2009 Wednesday 0855	A331	A331 BLACKWATER VALLEY BY PASS 200 METRES STH COLEFORD BRIDGE ROAD	V1 - UNKNOWN - STOPPED TO LOOK AT POLICE DEALING WITH A CAR THAT HAD BROKEN DOWN ON THE OTHER SIDE OF THE CARRIAGEWAY. V2 BRAKED AND LOST CONTROL HITTING THE BARRIER THEN V3 HAS HIT REAR OF V2 V1 CONTINUED UNKNOWING THE HAVOC CAUSED V4 POLICE V
------------	---------------------------------	------	--------------------------------------------------------------------------	------------------------------------------------------------------------------------------------------------------------------------------------------------------------------------------------------------------------------------------------------

Grid Ref: 488051 155683

Jct Type: ~Not at jct(or 20m from)  
Jct Control:  
Speed Limit: 70 mph

## Site Conditions

Light: LIGHT-No Street lights  
R.S.C.: Dry  
Weather: Fine (no high wind)  
C/way Haz: ~None  
Spec Cond: ~None

## VEHICLES:

## CASUALTIES:

Type	Manoeuvres	Dir	Impact	Skid	Dr Age	Class	Pdir	Sev	Sex	Age
Car	Going ahead other	NW-SE	None	N	99					
Car	Going ahead other	NW-SE	Front	Y	20	Drv		Slight	F	20
Car	Going ahead other	NW-SE	Front	N	31	Drv		Slight	F	31
Car	Parked	Parked	None	N	25					

ACCIDENT selected where: TRUE

Report Date  
26/09/2012

## ACCIDENT

Report for period : 01/01/2009 to 31/07/2012

Menu Selection: Accidents in Query Site-2003  
Criteria: All Accidents

Site Location: Extended area in Aldershot including parts of M3, A331, A31 Site Ref: DJB/WSP/AS1

Accident Ref No.	Date Day/Time	Road No.	Location	Description of Accident
SU51483/10	01/06/2010 Tuesday 1512	A331	A331 BLACKWATER VALLEY ROUTE 500 METRES NORTH OF LYNCHFORD ROAD ASH VALE  Grid Ref: 488361 154110	IT APPEARS THAT V1 AND V2 HAVE BEEN TRAVELLING SOUTH ON THE A331 BLACKWATER VALLEY ROUTE TOWARDS ASH VALE. V1 HAS BEEN TRAVELLING IN LANE 1 OF 2 WITH V2 TRAVELLING DIRECTLY BEHIND. V1 HAS STARTED TO SLOW DOWN AS THERE WAS A WORKS VEHICLE IN LANE 1 CAUSING ALL THE TRAFFIC TO SLOW AND OVERTAKE IT. AS V1 WAS SLOWING V2 HAS WANTED TO OVERTAKE IT THE DRIVER OF V2 HAS CHECKED IN HIS MIRROR AND WHEN HE LOOKED BACK AT THE ROAD AHEAD V1 HAD COME TO A STOP. V2 THEM COLLI DED WITH THE REAR OF V1.
Jct Type: ~Not at jct(or 20m from)				
Jct Control:				
Speed Limit: 70 mph				
Site Conditions				
Light: LIGHT-No Street lights				
R.S.C.: Wet/Damp				
Weather: Fine (no high wind)				
C/way Haz: ~None				
Spec Cond: ~None				

## VEHICLES:

## CASUALTIES:

Type	Manoeuvres	Dir	Impact	Skid	Dr Age	Class	Pdir	Sev	Sex	Age
Car	Going ahead other	N-S	Front	N	24					
LGV	Going ahead other	N-S	Back	N	52	Drv		Slight	M	52

SU44085/09	25/09/2009 Friday 0315	A331	A331 M/P 14 BLACK WATER VALLEY ROAD FRIMLEY.  Grid Ref: 487936 156401	UNKNOWN ANIMAL RAN ACROSS ROAD STARTLING DRIVER OF V1 WHO HAS SWERVED TO AVOID IT BUT STRUCK N/S BARRIER REBOUNDED THEN STRICKING N/S BARRIER AGAIN ENDING UP COMING TO REST IN LANE 1 OF 2.
Jct Type: ~Not at jct(or 20m from)				
Jct Control:				
Speed Limit: 70 mph				

Site Conditions  
Light: DARK-No street lights  
R.S.C.: Dry  
Weather: Fine (no high wind)  
C/way Haz: Any animal in C/way  
Spec Cond: ~None

## VEHICLES:

## CASUALTIES:

Type	Manoeuvres	Dir	Impact	Skid	Dr Age	Class	Pdir	Sev	Sex	Age
Car	Going ahead other	NW-S	N/side	N	23	Drv Pas		Slight Slight	M M	23 99

ACCIDENT selected where: TRUE

Report Date  
26/09/2012

## ACCIDENT

Report for period : 01/01/2009 to 31/07/2012

Menu Selection: Accidents in Query Site-2003  
Criteria: All Accidents

Site Location: Extended area in Aldershot including parts of M3, A331, A31 Site Ref: DJB/WSP/AS1

Accident Ref No.	Date Day/Time	Road No.	Location	Description of Accident
SU60618/11	05/05/2011 Thursday 1918	A331	A331 BLACKWATER VALLEY ROUTE FRIMLEY	V3 FOREIGN CAUSED V1 & V2 TO SWERVE & HIT EACH OTHER. V3 DROVE IN AGGRESSIVE THREATENING MANNER & F.T.S.

Grid Ref: 487595 157200

Jct Type: ~Not at jct(or 20m from)  
Jct Control:  
Speed Limit: 30 mph

## Site Conditions

Light: LIGHT-No Street lights  
R.S.C.: Dry  
Weather: ~Unknown  
C/way Haz: ~None  
Spec Cond: ~None

## VEHICLES:

## CASUALTIES:

Type	Manoeuvres	Dir	Impact	Skid	Dr Age	Class	Pdir	Sev	Sex	Age
Car	Going ahead other	S-N	Back	N	39	Drv		Slight	F	39
LGV	Going ahead other	S-N	Front	N	99					
MGV	Going ahead other	S-N	None	N						

SU67286/12	11/01/2012 Wednesday 1056	A331	A331 BLACKWATER VALLEY ROUTE MYTCHETT (GRID EST)	V1 AND V2 BOTH TRAVELLING NORTHBOUND V1 SEES 2 DOGS WHICH HAVE RUN INTO THE CARRIAGEWAY AND BRAKES V2 COULD NOT STOP IN TIME AND COLLIDES WITH REAR OF V1
------------	---------------------------------	------	-----------------------------------------------------	--------------------------------------------------------------------------------------------------------------------------------------------------------------

Grid Ref: 488364 154884

Jct Type: ~Not at jct(or 20m from)  
Jct Control:  
Speed Limit: 70 mph

## Site Conditions

Light: LIGHT-No Street lights  
R.S.C.: Dry  
Weather: Fine (no high wind)  
C/way Haz: ~None  
Spec Cond: ~None

## VEHICLES:

## CASUALTIES:

Type	Manoeuvres	Dir	Impact	Skid	Dr Age	Class	Pdir	Sev	Sex	Age
Car	Going ahead other	S-N	Back	N	56	Drv		Slight	M	56
Car	Going ahead other	S-N	Front	N	35	Drv		Slight	M	35

ACCIDENT selected where: TRUE

Report Date  
26/09/2012



## ACCIDENT

Report for period : 01/01/2009 to 31/07/2012

Menu Selection: Accidents in Query Site-2003  
Criteria: All Accidents

Site Location: Extended area in Aldershot including parts of M3, A331, A31 Site Ref: DJB/WSP/AS1

Accident Ref No.	Date Day/Time	Road No.	Location	Description of Accident
GU45753/09	06/11/2009 Friday 2025	A3011 Jct A3011	LYSONS AVENUE 10 METRES SE OF STRATFORD ROAD ASH VALE	V1 TRAV FROM DIR OF BVR TURNED R INTO LYSONS AVE CLIPPED KERB ROLLED DRIVER ARRESTED FOR FAILING BREATH TEST.

Grid Ref: 488741 153741

Jct Type: Roundabout  
Jct Control: Give Way or Uncontrolled  
Speed Limit: 30 mph

Site Conditions  
Light: DARK-Street Lighting -LIT  
R.S.C.: Wet/Damp  
Weather: Raining (no high wind)  
C/way Haz: ~None  
Spec Cond: ~None

## VEHICLES:

## CASUALTIES:

Type	Manoeuvres	Dir	Impact	Skid	Dr Age	Class	Pdir	Sev	Sex	Age
Car	Starting	NW-SE	N/side	Y	38	Drv		Slight	M	38

GU35741/09	02/03/2009 Monday 0751	A3012 Jct D880	STRATFORD ROAD ASH VALE JUNCTION WITH OAK TREE CLOSE ASH VALE	V1 TRAVELLING ALONG STRATFORD ROAD APPROACHES A BEND AND SLIPS ON ICE. R1 FALLS FROM V1 AND V1 SLIDES ALONG THE ROAD COLLIDING WITH V2.
------------	------------------------------	----------------------	---------------------------------------------------------------------	--------------------------------------------------------------------------------------------------------------------------------------------------

Grid Ref: 488956 154114

Jct Type: 'T' or Staggered Jct  
Jct Control: Give Way or Uncontrolled  
Speed Limit: 30 mph

Site Conditions  
Light: LIGHT-Street lights present  
R.S.C.: Frost/Ice  
Weather: Other weather  
C/way Haz: ~None  
Spec Cond: ~None

## VEHICLES:

## CASUALTIES:

Type	Manoeuvres	Dir	Impact	Skid	Dr Age	Class	Pdir	Sev	Sex	Age
M/C>500 LGV	Going ahead left hand bend Parked	S-NW Parked	Front Front	Y N	43 23	Drv		Serious	M	43

ACCIDENT selected where: TRUE

Report Date  
26/09/2012

## ACCIDENT

Report for period : 01/01/2009 to 31/07/2012

Menu Selection: Accidents in Query Site-2003  
Criteria: All Accidents

Site Location: Extended area in Aldershot including parts of M3, A331, A31 Site Ref: DJB/WSP/AS1

Accident Ref No.	Date Day/Time	Road No.	Location	Description of Accident
SU48622/10	01/02/2010 Monday 0713	A3012 Jct A321	MYTCHETT ROAD @ J/W B3165 STRATFORD ROAD ASH VALE	V2 TRAV TOWARDS ASH VALE STOPPED TO TURN R. V1 TRIED TO STOP SKIDDED ON ICE COLLIDED WITH REAR OF V2 & THE THEN COLLIDED HEAD ON WITH V3 TRAV IN OPP DIR.
Grid Ref: 489026 154119				

Jct Type: 'T' or Staggered Jct  
Jct Control: Give Way or Uncontrolled  
Speed Limit: 30 mph

## Site Conditions

Light: LIGHT-No Street lights  
R.S.C.: Frost/Ice  
Weather: Fine (no high wind)  
C/way Haz: ~None  
Spec Cond: ~None

## VEHICLES:

## CASUALTIES:

Type	Manoeuvres	Dir	Impact	Skid	Dr Age	Class	Pdir	Sev	Sex	Age
Car	Going ahead other	N-S	Front	N	99	Drv		Slight	F	99
Car	Waiting to turn Right	N-S	Back	N	61	Drv		Slight	M	61
Car	Going ahead other	S-N	Front	N	36	Drv		Slight	M	36

GU48773/10	05/02/2010 Friday 1441	A3012	STRATFORD ROAD 100 METRES S OF B3411 MYTCHETT ROAD ASH VALE	V1 TRAV FROM ALDERSHOT TOWARDS ASH VALE IN R/H LN TO TURN R @ R/A. DRIVER SPED UP TO AVOID V2 WHICH WAS UNDER CUTTING V1 & LOST CONTROL ON GRAVEL FELL OFF BIKE.
Grid Ref: 488929 154114				

Jct Type: ~Not at jct(or 20m from)  
Jct Control:  
Speed Limit: 60 mph

## Site Conditions

Light: LIGHT-Street lights present  
R.S.C.: Dry  
Weather: Fine (no high wind)  
C/way Haz: ~None  
Spec Cond: ~None

## VEHICLES:

## CASUALTIES:

Type	Manoeuvres	Dir	Impact	Skid	Dr Age	Class	Pdir	Sev	Sex	Age
M/C125-500	Going ahead right hand bend	SE-N	N/side	N	46	Drv		Slight	M	46

ACCIDENT selected where: TRUE

Report Date  
26/09/2012

## ACCIDENT

Report for period : 01/01/2009 to 31/07/2012

Menu Selection: Accidents in Query Site-2003  
Criteria: All Accidents

Site Location: Extended area in Aldershot including parts of M3, A331, A31 Site Ref: DJB/WSP/AS1

Accident Ref No.	Date Day/Time	Road No.	Location	Description of Accident
GU38816/09	18/05/2009 Monday 1750	A3012 Jct D	A3012 STRATFORD ROAD MEADOW CLOSE MYTCHETT	V2 STATIONARY IN STRATFORD ROAD WAITING TO TURN RIGHT INTO MEADOW CLOSE. V1 HAS HIT V2 ON REAR OFFSIDE FORCING IT IN TO PATH OF ONCOMING TRAFFIC. HAS THEN BEEN IN HEAD ON COLLISION WITH V3.

Grid Ref: 488820 154022

Jct Type: 'T' or Staggered Jct  
Jct Control: Give Way or Uncontrolled  
Speed Limit: 30 mph

## Site Conditions

Light: LIGHT-Street lights present  
R.S.C.: Dry  
Weather: Fine (no high wind)  
C/way Haz: ~None  
Spec Cond: ~None

## VEHICLES:

## CASUALTIES:

Type	Manoeuvres	Dir	Impact	Skid	Dr Age	Class	Pdir	Sev	Sex	Age
Car	Going ahead other	W-E	Front	Y	20					
Car	Waiting to turn Right	W-E	Back	N	55	Pas		Slight	F	31
Car	Going ahead other	W-E	Front	Y	38					

GU47123/09	09/12/2009 Wednesday 0820	A3012	B3165 STRATFORD ROAD ASH VALE	V1 PASSING HOLLY LODGE PRIMARY SCHOOL ON HIS OFFSIDE. HELD UP BY VEHICLE TURNING RIGHT INTO SCHOOL VEHICULAR ENTRANCE. V2 TRAVELLING IN SAME DIRECTION AND FAILED TO NOTICE VEHICLES STOPPED IN FRONT. V2 HAS BRAKED TOO LATE AND SWERVED TOWARDS CENTRE OF ROAD. V2 HAS HIT REAR OF V1 AND BOUNCED INTO ONCOMING TRAFFIC HITTING REAR OFFSIDE WHEEL OF V3.
------------	---------------------------------	-------	----------------------------------	----------------------------------------------------------------------------------------------------------------------------------------------------------------------------------------------------------------------------------------------------------------------------------------------------------------------------------------------------------------------------------------

Grid Ref: 488773 153911

Jct Type: Private Dr/Entrance  
Jct Control: Give Way or Uncontrolled  
Speed Limit: 30 mph

## Site Conditions

Light: LIGHT-Street lights present  
R.S.C.: Dry  
Weather: Fine (no high wind)  
C/way Haz: ~None  
Spec Cond: ~None

## VEHICLES:

## CASUALTIES:

Type	Manoeuvres	Dir	Impact	Skid	Dr Age	Class	Pdir	Sev	Sex	Age
Car	Waiting to go ahead-held up	S-N	Back	N	37	Drv		Slight	M	37
Car	Going ahead other	S-N	Front	Y	24	Drv		Slight	M	24
Car	Going ahead other	N-S	O/side	N	32	Pas		Slight	M	28

ACCIDENT selected where: TRUE

Report Date  
26/09/2012

## ACCIDENT

Report for period : 01/01/2009 to 31/07/2012

Menu Selection: Accidents in Query Site-2003  
Criteria: All Accidents

Site Location: Extended area in Aldershot including parts of M3, A331, A31 Site Ref: DJB/WSP/AS1

Accident Ref No.	Date Day/Time	Road No.	Location	Description of Accident
GU48748/10	07/02/2010 Sunday 1554	A3012	STRATFORD ROAD 34 METRES WEST OF LYSONS AVENUE ASHVALE  Grid Ref: 488764 153812	NO COLLISION DRIVER OF V001 WAS ONLY PERSON ON ROAD WAS TRAVELLING DOWN STRATFORD ROAD AS HE WAS APPROACHING ROUNDABOUT HE STARTED TO SLOW MOPED DOWN DUE TO LACK OF EXPERIENCE MALE FELL OF MOPED AT LOW SPEED NO OTHER VEHICLE INVOLVED NO STREET FURNITURE INVOLVED

Jct Type: ~Not at jct(or 20m from)  
Jct Control:  
Speed Limit: 30 mph

## Site Conditions

Light: LIGHT-No Street lights  
R.S.C.: Dry  
Weather: Fine (no high wind)  
C/way Haz: ~None  
Spec Cond: ~None

## VEHICLES:

## CASUALTIES:

Type	Manoeuvres	Dir	Impact	Skid	Dr Age	Class	Pdir	Sev	Sex	Age
Moped	Stopping	NE-SW	None	N	51	Drv		Slight	M	51

GU52239/10	07/07/2010 Wednesday 0815	A3012 Jct D	HOLLY LODGE CP SCHOOL STRATFORD ROAD ASH VALE GUILDFORD  Grid Ref: 488783 153943	V2 STATIONARY O/ SCHOOL PEDALCYCLIST V1 HAS COLLIDED WITH REAR OF V2 DETAILS NOT EXCHANGED AT SCENE
------------	---------------------------------	----------------	----------------------------------------------------------------------------------------------	-----------------------------------------------------------------------------------------------------------

Jct Type: 'T' or Staggered Jct  
Jct Control: Give Way or Uncontrolled  
Speed Limit: 30 mph

## Site Conditions

Light: LIGHT-Lighting Unk  
R.S.C.: Dry  
Weather: ~Unknown  
C/way Haz: ~None  
Spec Cond: ~None

## VEHICLES:

## CASUALTIES:

Type	Manoeuvres	Dir	Impact	Skid	Dr Age	Class	Pdir	Sev	Sex	Age
P/C Car	Going ahead other Parked	E-W Parked	Front Back	N N	99 40	Drv		Slight	F	99

ACCIDENT selected where: TRUE

Report Date  
26/09/2012

## ACCIDENT

Report for period : 01/01/2009 to 31/07/2012

Menu Selection: Accidents in Query Site-2003  
Criteria: All Accidents

Site Location: Extended area in Aldershot including parts of M3, A331, A31 Site Ref: DJB/WSP/AS1

Accident Ref No.	Date Day/Time	Road No.	Location	Description of Accident
GU40840/09	03/07/2009 Friday 0838	A3012 Jct D	B3165 STRATFORD ROAD ASH VALE (GRID EST)	V1 HAS BEEN TRAVELLING ALONG STRATFORD ROAD ASH VALE HAS SEEN THE V2 BREAKING ON APPROACH TO ROUNDABOUT BUT HAS NOT REACHED QUICK ENOUGH. HAS ENDED UP GOING INTO THE REAR OF V2. V2 HAS ADMITTED FAULT.

Grid Ref: 488744 153760

Jct Type: Roundabout  
Jct Control: Give Way or Uncontrolled  
Speed Limit: 30 mph

## Site Conditions

Light: LIGHT-Street lights present  
R.S.C.: Wet/Damp  
Weather: Fine (no high wind)  
C/way Haz: ~None  
Spec Cond: ~None

## VEHICLES:

## CASUALTIES:

Type	Manoeuvres	Dir	Impact	Skid	Dr Age	Class	Pdir	Sev	Sex	Age
Car	Stopping	N-S	Front	N	23					
Car	Stopping	N-S	Back	N	29	Drv		Slight	F	29

GU33210/09	03/01/2009 Saturday 1640	A3014 Jct A323	SHAWFIELD ROAD AT THE JUNCTION WITH ALDERSHOT ROAD ASH	V2 TRAVELLING ALONG SHAWFIELD ROAD AS AS V1 GOES AROUND THE R/A V1 TRAVELLING FROM MANOR ROAD HAS JOINED THE R/A COLLIDING WITH V2. V1 HAS DRIVEN OFF FROM SCENE.
------------	--------------------------------	----------------------	--------------------------------------------------------------	-------------------------------------------------------------------------------------------------------------------------------------------------------------------

Grid Ref: 488797 150236

Jct Type: Roundabout  
Jct Control: Give Way or Uncontrolled  
Speed Limit: 30 mph

## Site Conditions

Light: DARK-Street Lighting -LIT  
R.S.C.: Dry  
Weather: Fine (no high wind)  
C/way Haz: ~None  
Spec Cond: ~None

## VEHICLES:

## CASUALTIES:

Type	Manoeuvres	Dir	Impact	Skid	Dr Age	Class	Pdir	Sev	Sex	Age
Car	Turning Right	S-E	O/side	N	85					
Car	Turning Left	S-W	N/side	N	22	Drv		Slight	M	22

ACCIDENT selected where: TRUE

Report Date  
26/09/2012

## ACCIDENT

Report for period : 01/01/2009 to 31/07/2012

Menu Selection: Accidents in Query Site-2003  
Criteria: All Accidents

Site Location: Extended area in Aldershot including parts of M3, A331, A31 Site Ref: DJB/WSP/AS1

Accident Ref No.	Date Day/Time	Road No.	Location	Description of Accident
WA38936/09	23/05/2009 Saturday 0105	A3014 Jct C21	ELSTEAD ROAD J/W HOGS BACK SEALE FARNHAM	V1 WEST A31 FAILED TO SLOW SUFFICIENTLY FOR LH BEND AND COLLIDED WITH O/S KERB. V1 ROLLED AND CAME TO A STOP AGAINST POSTS

Grid Ref: 489195 148127

Jct Type: 'T' or Staggered Jct  
Jct Control: Give Way or Uncontrolled  
Speed Limit: 40 mph

## Site Conditions

Light: DARK-No street lights  
R.S.C.: Dry  
Weather: Fine (no high wind)  
C/way Haz: ~None  
Spec Cond: ~None

## VEHICLES:

## CASUALTIES:

Type	Manoeuvres	Dir	Impact	Skid	Dr Age	Class	Pdir	Sev	Sex	Age
Car	Going ahead left hand bend	S-N	O/side	Y	18	Drv		Slight	F	18
						Pas		Slight	M	18
						Pas		Slight	F	18

GU43663/09	19/09/2009 Saturday 1904	A3014 Jct A321	SHAWFIELD ROAD AT JUNCTION WITH ASH HILL ROAD ASH	V1 TRAVELLING ON THE ROUNDABOUT & COLLIDED WITH V2 AS IT CAME ONTO THE ROUNDABOUT. V1 WAS ON THE ROUNDABOUT WHEN V2 JUST PULLED OUT.
------------	--------------------------------	----------------------	---------------------------------------------------------	-----------------------------------------------------------------------------------------------------------------------------------------------

Grid Ref: 489374 151636

Jct Type: Roundabout  
Jct Control: Give Way or Uncontrolled  
Speed Limit: 30 mph

## Site Conditions

Light: DARK-Street Lighting -LIT  
R.S.C.: Dry  
Weather: Fine (no high wind)  
C/way Haz: ~None  
Spec Cond: ~None

## VEHICLES:

## CASUALTIES:

Type	Manoeuvres	Dir	Impact	Skid	Dr Age	Class	Pdir	Sev	Sex	Age
Car	Going ahead other	W-E	N/side	N	26	Drv		Slight	M	26
Car	Going ahead other	E-W	O/side	N	73	Drv		Slight	M	73

ACCIDENT selected where: TRUE

Report Date  
26/09/2012

## ACCIDENT

Report for period : 01/01/2009 to 31/07/2012

Menu Selection: Accidents in Query Site-2003  
Criteria: All Accidents

Site Location: Extended area in Aldershot including parts of M3, A331, A31 Site Ref: DJB/WSP/AS1

Accident Ref No.	Date Day/Time	Road No.	Location	Description of Accident
GU51826/10	22/06/2010 Tuesday 1950	A3016 Jct A325	A3016 UPPER HALE ROAD J/W FARNBOROUGH ROAD FARNHAM.	V1 COLLIDED WITH V2 WHILST TURNING

Grid Ref: 484954 148405

Jct Type: 'T' or Staggered Jct  
Jct Control: Automatic Traffic Signal  
Speed Limit: 30 mph

## Site Conditions

Light: LIGHT-Street lights present  
R.S.C.: Dry  
Weather: Fine (no high wind)  
C/way Haz: ~None  
Spec Cond: ~None

## VEHICLES:

## CASUALTIES:

Type	Manoeuvres	Dir	Impact	Skid	Dr Age	Class	Pdir	Sev	Sex	Age
Car	Turning Left	S-NW	O/side	N	44	Drv		Slight	F	44
Car	Waiting to turn Right	NW-S	O/side	N	43	Drv		Slight	F	43

WA71984/12	09/06/2012 Saturday 0100	A3016 Jct A325	A3016 UPPER HALE ROAD AT JUNCTION WITH A325 HALE ROAD FARNHAM	MARKED POLICE VEHICLE TRAVELLING ALONG UPPER HALE ROAD WITH BLUE LIGHTS BUT NO SIREN. NO SIREN DUE TO HOURS OF MORNING IN RESIDENTIAL AREA. V1 GONE THROUGH RED LIGHTS V2 APPROACHING FROM OTHER DIRECTION. V2 SAW V1 AND GOT OFF HIS BIKE LAYING IT DOWN ON ITS RIGHT HAND SIDE. NO COLLISION.
------------	--------------------------------	----------------------	---------------------------------------------------------------------	-------------------------------------------------------------------------------------------------------------------------------------------------------------------------------------------------------------------------------------------------------------------------------------------------------------------------

Grid Ref: 484952 148406

Jct Type: Other Junction  
Jct Control: Automatic Traffic Signal  
Speed Limit: 30 mph

## Site Conditions

Light: DARK-Street Lighting -LIT  
R.S.C.: Dry  
Weather: Fine (no high wind)  
C/way Haz: ~None  
Spec Cond: ~None

## VEHICLES:

## CASUALTIES:

Type	Manoeuvres	Dir	Impact	Skid	Dr Age	Class	Pdir	Sev	Sex	Age
Car	Turning Right	SE-S	None	N	27					
M/C125-500	Going ahead other	S-N	None	Y	36	Drv		Slight	M	36

ACCIDENT selected where: TRUE

Report Date  
26/09/2012

## ACCIDENT

Report for period : 01/01/2009 to 31/07/2012

Menu Selection: Accidents in Query Site-2003  
Criteria: All Accidents

Site Location: Extended area in Aldershot including parts of M3, A331, A31 Site Ref: DJB/WSP/AS1

Accident Ref No.	Date Day/Time	Road No.	Location	Description of Accident
SU55061/10	27/09/2010 Monday 0924	B311 Jct A325	B311 CHOBHAM ROAD JUNCTION WITH A325 PORTSMOUTH ROAD CAMBERLEY  Grid Ref: 487981 158493	FEMALE RIDER OF 50 CC SCOOTER HAS TURNED RIGHT AT ROUNDABOUT ON PORTSMOUTH ROAD INTO CHOBHAM ROAD. THE ROAD IMMEDIATELY BENDS TO THE LEFT AND THE RIDER HAS LOST CONTROL ON THE DAMP ROAD. THE SCOOTER HAS SKIDDED AWAY FROM HER AND HAS SKIDDED ACROSS THE ROAD. NO OTHER VEHICLES INVOLVED.
Jct Type: Roundabout Jct Control: Give Way or Uncontrolled Speed Limit: 30 mph  Site Conditions Light: LIGHT-Street lights present R.S.C.: Wet/Damp Weather: Fine (no high wind) C/way Haz: ~None Spec Cond: ~None				

## VEHICLES:

## CASUALTIES:

Type	Manoeuvres	Dir	Impact	Skid	Dr Age	Class	Pdir	Sev	Sex	Age
Moped	Going ahead left hand bend	NW-E	N/side	Y	16	Drv		Slight	F	16

Accident Ref No.	Date Day/Time	Road No.	Location	Description of Accident
WA41903/09	01/08/2009 Saturday 0924	B3001 Jct A31	SOUTH STREET JUNCTION WITH FARNHAM BYPASS FARNHAM  Grid Ref: 484340 146681	V1 TRAVELLING N ALONG A31 FARNHAM HAS APPROACHED AND GONE THROUGH AN AUTOMATED CROSS ROAD JUNCTION. C1 WAS CROSSING FROM CENTRAL RESERVATION FROM V1'S O/S INTO THE PATH OF V1. V1 CLIPPED C1 CAUSING INJURIES.
Jct Type: Crossroads Jct Control: Automatic Traffic Signal Speed Limit: 50 mph  Site Conditions Light: LIGHT-Street lights present R.S.C.: Wet/Damp Weather: Raining (no high wind) C/way Haz: ~None Spec Cond: ~None				

## VEHICLES:

## CASUALTIES:

Type	Manoeuvres	Dir	Impact	Skid	Dr Age	Class	Pdir	Sev	Sex	Age
Car	Going ahead other	S-N	Front	N	46	Ped	E	Serious	F	58

ACCIDENT selected where: TRUE

Report Date  
26/09/2012



## ACCIDENT

Report for period : 01/01/2009 to 31/07/2012

Menu Selection: Accidents in Query Site-2003  
Criteria: All Accidents

Site Location: Extended area in Aldershot including parts of M3, A331, A31 Site Ref: DJB/WSP/AS1

Accident Ref No.	Date Day/Time	Road No.	Location	Description of Accident
WA40443/09	25/06/2009 Thursday 1130	B3007 Jct A325	WEYBOURNE ROAD J/W SIX BELLS ROUNDABOUT FARNHAM	V2 STATIONARY AT R/A N-S V1 NORTH SAW R/A CLEAR TO HIS RIGHT PULLED OUT STRAIGHT ONTO R/A WITHOUT LOOKING AND HIT REAR V2

Grid Ref: 485102 148108

Jct Type: Roundabout  
Jct Control: Give Way or Uncontrolled  
Speed Limit: 60 mph

## Site Conditions

Light: LIGHT-Street lights present  
R.S.C.: Dry  
Weather: Fine (no high wind)  
C/way Haz: ~None  
Spec Cond: ~None

## VEHICLES:

## CASUALTIES:

Type	Manoeuvres	Dir	Impact	Skid	Dr Age	Class	Pdir	Sev	Sex	Age
Car	Going ahead left hand bend	N-S	Front	N	28	Drv		Slight	M	28
Car	Waiting to go ahead-held up	N-S	Back	N	55	Drv		Slight	M	55

WA44213/09	25/09/2009 Friday 1734	B3007 Jct A325	B3007 WEYBOURNE ROAD JUNCTION WITH A325 SIX BELLS ROUNDABOUT FARNHAM	V1 WAS TRAVELLING AROUND THE SIX BELLS R/A WITH V2 TRAVELLING BEHIND AND V3 BEHIND V2 ALL VEHICLES TURNED INTO WEYBOURNE ROAD. V4 A MARKED POLICE VEHICLE WAS TRAVELLING IN THE OPPOSITE DIRECTION WITH EMERGENCY LIGHTS AND SIRENS ON. AS V4 APPROACHED THE R/A V1 V2 AND V3 ALL BRAKED HARD AND COLLIDED WITH EACH OTHER.
------------	------------------------------	----------------------	----------------------------------------------------------------------------	--------------------------------------------------------------------------------------------------------------------------------------------------------------------------------------------------------------------------------------------------------------------------------------------------------------------------------------------------------

Grid Ref: 485118 148105

Jct Type: Roundabout  
Jct Control: Give Way or Uncontrolled  
Speed Limit: 30 mph

## Site Conditions

Light: LIGHT-Lighting Unk  
R.S.C.: Dry  
Weather: ~Unknown  
C/way Haz: ~None  
Spec Cond: ~None

## VEHICLES:

## CASUALTIES:

Type	Manoeuvres	Dir	Impact	Skid	Dr Age	Class	Pdir	Sev	Sex	Age
Car	Stopping	W-E	Back	N	32	Drv		Slight	F	32
LGV	Stopping	W-E	Front	Y	30	Drv		Slight	M	30
Car	Stopping	W-E	Front	Y	28					
Car	Going ahead other	E-W	None	N	41					

ACCIDENT selected where: TRUE

Report Date  
26/09/2012

## ACCIDENT

Report for period : 01/01/2009 to 31/07/2012

Menu Selection: Accidents in Query Site-2003  
Criteria: All Accidents

Site Location: Extended area in Aldershot including parts of M3, A331, A31 Site Ref: DJB/WSP/AS1

Accident Ref No.	Date Day/Time	Road No.	Location	Description of Accident
WA48594/10	03/02/2010 Wednesday 1255	B3007 Jct A325	A325 / B3007 WEYBOURNE ROAD FARNHAM	V1 TRAVELLING ALONG ROAD /V1 HAS LOST CONTROL ON THE LEFT HAND BEND OF THE DUAL CARRIAGEWAY AND COLLIDED WITH V2 VEHICLE 2 HAS SUBSEQUENTLY OVERTURNED.
Grid Ref: 485130 148059				

Jct Type: Roundabout  
Jct Control: Give Way or Uncontrolled  
Speed Limit: 70 mph

## Site Conditions

Light: LIGHT-No Street lights  
R.S.C.: Wet/Damp  
Weather: Fine (no high wind)  
C/way Haz: ~None  
Spec Cond: ~None

## VEHICLES:

## CASUALTIES:

Type	Manoeuvres	Dir	Impact	Skid	Dr Age	Class	Pdir	Sev	Sex	Age
Car	Going ahead left hand bend	NW-SE	Back	Y	21	Drv		Slight	M	21
Car	Stopping	NW-SE	Back	Y	35	Drv		Slight	M	35
Car	Stopping	NW-SE	Back	Y	66	Pas		Slight	F	43

WA65584/11	04/11/2011 Friday 1040	B3007 Jct B3007	B3007 WEYBRIDGE ROAD J/W SIX BELLS ROUNDABOUT	V1 WAS STATIONARY WAITING TO MOVE ONTO THE RA. V2 WAS BEHIND V1 DRIVER OF V2 SAW A GAP IN TRAFFIC AND ASSUMED V1 WOULD MOVE OFF IT DIDN'T AND V2 WENT INTO THE REAR OF V1
Grid Ref: 485132 148066				

Jct Type: Roundabout  
Jct Control: Give Way or Uncontrolled  
Speed Limit: 30 mph

## Site Conditions

Light: LIGHT-Street lights present  
R.S.C.: Wet/Damp  
Weather: Fine (no high wind)  
C/way Haz: ~None  
Spec Cond: ~None

## VEHICLES:

## CASUALTIES:

Type	Manoeuvres	Dir	Impact	Skid	Dr Age	Class	Pdir	Sev	Sex	Age
Car	Starting	NE-SW	Back	N	60	Drv		Slight	M	60
Car	Starting	NE-SW	Front	N	50					

ACCIDENT selected where: TRUE

Report Date  
26/09/2012

## ACCIDENT

Report for period : 01/01/2009 to 31/07/2012

Menu Selection: Accidents in Query Site-2003  
Criteria: All Accidents

Site Location: Extended area in Aldershot including parts of M3, A331, A31 Site Ref: DJB/WSP/AS1

Accident Ref No.	Date Day/Time	Road No.	Location	Description of Accident
SU56883/10	14/12/2010 Tuesday 1800	B3411 Jct A325	B3411 FRIMLEY HIGH STREET 1ST EXIT OFF R/A PORTSMOUTH ROAD FRIMLEY	THE M/C WAS ON THE ROUNDABOUT GOING STRAIGHT ACROSS. THE P/B PULLED ONTO THE R/A INTO THE M/C PATH CAUSING COLLISION.

Grid Ref: 487618 158098

Jct Type: Roundabout  
Jct Control: Give Way or Uncontrolled  
Speed Limit: 40 mph

## Site Conditions

Light: DARK-Street Lighting -LIT  
R.S.C.: Wet/Damp  
Weather: Fine (no high wind)  
C/way Haz: ~None  
Spec Cond: ~None

## VEHICLES:

## CASUALTIES:

Type	Manoeuvres	Dir	Impact	Skid	Dr Age	Class	Pdir	Sev	Sex	Age
Moped	Going ahead other	NE-W	Front	N	59	Drv		Slight	M	59
P/C	Starting	S-W	O/side	N	46					

SU48917/10	14/02/2010 Sunday 0930	B3411 Jct A325	HIGH STREET AND A325 PORTSMOUTH ROAD FRIMLEY	V1 TRAV N ON FRIMLEY HIGH STREET V2 TRAV W ON A325 V1 ENTERED R/A TO TURN R V2 ENTERED R/A TO GO STRAIGHT OVER V1 N V2 COLLIDED FOR REASON UNKNOWN
------------	------------------------------	----------------------	-------------------------------------------------	----------------------------------------------------------------------------------------------------------------------------------------------------

Grid Ref: 487638 158107

Jct Type: Roundabout  
Jct Control: Give Way or Uncontrolled  
Speed Limit: 30 mph

## Site Conditions

Light: LIGHT-Street lights present  
R.S.C.: Wet/Damp  
Weather: Raining (no high wind)  
C/way Haz: ~None  
Spec Cond: ~None

## VEHICLES:

## CASUALTIES:

Type	Manoeuvres	Dir	Impact	Skid	Dr Age	Class	Pdir	Sev	Sex	Age
Car	Going ahead other	S-E	O/side	N	33	Drv		Slight	M	33
Car	Going ahead other	W-E	Front	N	37	Drv		Slight	M	37

ACCIDENT selected where: TRUE

Report Date  
26/09/2012

## ACCIDENT

Report for period : 01/01/2009 to 31/07/2012

Menu Selection: Accidents in Query Site-2003  
Criteria: All Accidents

Site Location: Extended area in Aldershot including parts of M3, A331, A31 Site Ref: DJB/WSP/AS1

Accident Ref No.	Date Day/Time	Road No.	Location	Description of Accident
SU41268/09	17/07/2009 Friday 0621	B3411	MYTCHETT ROAD MYTCHETT	V1 TRAV S C2 WALKING S ON PAVEMENT TO V1 N/S V1 CROSSED ON TO OPPOSITE LANE FOR REASON UNKNOWN DUE TO THIS THE O/S WHEEL OF V1 STUCK IN KERB STONE. V1 CONTINUED ACCROSS THE MOUTH OF A DRIVEWAY SKIDDED AND TURNED LEFT THROUGH AN ANGLE OF APPROX 140DEG. V1 LEFT THE CAUSEWAY AND STRUCK C2 CONTINUED AND HIT TELEGRAPH POLE. V1 THEN STOPPED DRIVER ADMITTED TO NO INSURANCE
			Grid Ref: 488989 154486	
<p>Jct Type: ~Not at jct(or 20m from)</p> <p>Jct Control:</p> <p>Speed Limit: 30 mph</p> <p>Site Conditions</p> <p>Light: LIGHT-Street lights present</p> <p>R.S.C.: Dry</p> <p>Weather: Fine (no high wind)</p> <p>C/way Haz: ~None</p> <p>Spec Cond: ~None</p>				

## VEHICLES:

## CASUALTIES:

Type	Manoeuvres	Dir	Impact	Skid	Dr Age	Class	Pdir	Sev	Sex	Age
Car	Going ahead other	N-S	O/side	Y	36	Drv		Slight	M	36
						Ped	S	Serious	M	42

Accident Ref No.	Date Day/Time	Road No.	Location	Description of Accident
SU45659/09	07/11/2009 Saturday 1238	B3411	B3411 J/W MYTCHETT ROAD CAMBERLEY.	14 YEAR OLD MALE RIDING BMX ON FOOTPATH/GRASS CROSSED GATED ENTRANCE/DRIVEWAY AND WHILST TRANSFERING FROM TARMAC DRIVEWAY TO GRASS HAS FALLEN TO GROUND. ROAD WAS DRY BUT LARGE PUDDLE WHERE GRASS JOINED TARMAC. VISIBILITY GOOD AS BRIGHT DAY AND DRY. RIDER WAS NOT WEARING PROTECTIVE EQUIPMENT AND BIKE NOT FITTED WITH LIGHTS.
			Grid Ref: 489004 154326	
<p>Jct Type: 'T' or Staggered Jct</p> <p>Jct Control: Give Way or Uncontrolled</p> <p>Speed Limit: 30 mph</p> <p>Site Conditions</p> <p>Light: LIGHT-Street lights present</p> <p>R.S.C.: Dry</p> <p>Weather: Fine (no high wind)</p> <p>C/way Haz: ~None</p> <p>Spec Cond: ~None</p>				

## VEHICLES:

## CASUALTIES:

Type	Manoeuvres	Dir	Impact	Skid	Dr Age	Class	Pdir	Sev	Sex	Age
P/C	Going ahead other	S-N	None	N	14	Drv		Serious	M	14

ACCIDENT selected where: TRUE

Report Date  
26/09/2012

## ACCIDENT

Report for period : 01/01/2009 to 31/07/2012

Menu Selection: Accidents in Query Site-2003  
Criteria: All Accidents

Site Location: Extended area in Aldershot including parts of M3, A331, A31 Site Ref: DJB/WSP/AS1

Accident Ref No.	Date Day/Time	Road No.	Location	Description of Accident
SU52053/10	05/07/2010 Monday 1713	B3411	B3411 O/S HOUSE NUMBER 201  Grid Ref: 488988 154488	VEHICLES TRAVELLING ALONG SINGLE CARRIAGEWAY 2 WAY ROAD NORTH TO SOUTH. V1 AND V2 HAVE STOPPED DUE TO DOG IN CARRIAGEWAY V3 HAS COLLIDED WITH V2 WHICH IN TURN HAS HIT V1

Jct Type: ~Not at jct(or 20m from)  
Jct Control:  
Speed Limit: 30 mph

## Site Conditions

Light: LIGHT-Street lights present  
R.S.C.: Dry  
Weather: Fine (no high wind)  
C/way Haz: Any animal in C/way  
Spec Cond: ~None

## VEHICLES:

## CASUALTIES:

Type	Manoeuvres	Dir	Impact	Skid	Dr Age	Class	Pdir	Sev	Sex	Age
Car	Waiting to go ahead-held up	N-S	Back	N	48					
Car	Waiting to go ahead-held up	N-S	Back	Y	45	Drv		Slight	M	45
						Pas		Slight	M	49
						Pas		Slight	M	56
Car	Going ahead other	N-S	Front	Y	40	Drv		Slight	M	40

SU56910/10	23/12/2010 Thursday 1938	B3411 Jct D	O/S 266 MYTCHETT ROAD B3411 / MYTCHETT LAKE ROAD MYTCHETT.	V2 FAILS TO STOP AT GIVE WAY SIGN & ENTERS ROAD DIRECTLY IN FRONT OF V2. V2 THEN SPINS & STRIKES FENCE POST.
------------	--------------------------------	----------------	------------------------------------------------------------------	-----------------------------------------------------------------------------------------------------------------

Grid Ref: 489004 154326

Jct Type: Crossroads  
Jct Control: Give Way or Uncontrolled  
Speed Limit: 30 mph

## Site Conditions

Light: DARK-Street Lighting -LIT  
R.S.C.: Dry  
Weather: Fine (no high wind)  
C/way Haz: ~None  
Spec Cond: ~None

## VEHICLES:

## CASUALTIES:

Type	Manoeuvres	Dir	Impact	Skid	Dr Age	Class	Pdir	Sev	Sex	Age
Car	Going ahead other	N-S	Front	N	30	Drv		Slight	M	30
Car	Going ahead other	E-W	O/side	N	58					
Car	Going ahead other	E-W	None	N						

ACCIDENT selected where: TRUE

Report Date  
26/09/2012

## ACCIDENT

Report for period : 01/01/2009 to 31/07/2012

Menu Selection: Accidents in Query Site-2003  
Criteria: All Accidents

Site Location: Extended area in Aldershot including parts of M3, A331, A31 Site Ref: DJB/WSP/AS1

Accident Ref No.	Date Day/Time	Road No.	Location	Description of Accident
SU59771/11	31/03/2011 Thursday 2205	B3411 Jct D3458	B3411 MYTCHETT ROAD AT JUNCTION WITH MYTCHETT LAKE ROAD MYTCHETT  Grid Ref: 488999 154325	V1 DRIVING ALONG MYTCHETT LAKE RD. V1 HAS DRIVEN TROUGH JUNCTION WITH MYTCHETT RD AND COLLIDED WITH V2. V2 HAS LOST CONTROL AND COLLIDED WITH WALL OF 262 MYTCHETT RD. V1 HAS LOST CONTROL AND COLLIDED WITH BUSH OF 262 MYTCHETT RD

Jct Type: 'T' or Staggered Jct  
Jct Control: Give Way or Uncontrolled  
Speed Limit: 30 mph

## Site Conditions

Light: DARK-Street Lighting -LIT  
R.S.C.: Dry  
Weather: Fine (no high wind)  
C/way Haz: ~None  
Spec Cond: Road Sign/markings

## VEHICLES:

## CASUALTIES:

Type	Manoeuvres	Dir	Impact	Skid	Dr Age	Class	Pdir	Sev	Sex	Age
Car	Going ahead other	E-W	Front	N	25	Drv		Slight	M	25
Car	Going ahead other	N-S	O/side	N	50	Drv		Slight	F	50
						Pas		Slight	F	18

SU62394/11	14/07/2011 Thursday 1830	B3411 Jct D	B3411 MYTCHETT ROAD JUNCTION WITH MYTCHETT LAKE ROAD MYTCHETT  Grid Ref: 489005 154326	V1 HAS FAILED TO STOP AT THE GIVE WAY JUNCTION AND AS SUCH HAS DRIVEN INTO THE SIDE OF V2 WHICH WAS TRAVELLING THROUGH THE J. UPON BEING STRUCK V2 HAS HIT V3 WHICH WAS WAITING TO TURN R AND HAS ROLLED 3 TIMES.
------------	--------------------------------	----------------	----------------------------------------------------------------------------------------------------	-------------------------------------------------------------------------------------------------------------------------------------------------------------------------------------------------------------------

Jct Type: 'T' or Staggered Jct  
Jct Control: Give Way or Uncontrolled  
Speed Limit: 30 mph

## Site Conditions

Light: LIGHT-Street lights present  
R.S.C.: Dry  
Weather: Fine (no high wind)  
C/way Haz: ~None  
Spec Cond: ~None

## VEHICLES:

## CASUALTIES:

Type	Manoeuvres	Dir	Impact	Skid	Dr Age	Class	Pdir	Sev	Sex	Age
Car	Going ahead other	E-W	Front	N	60					
LGV	Turning Right	S-E	N/side	Y	38	Drv		Slight	F	38
Car	Turning Right	S-E	O/side	Y	59	Drv		Slight	M	59
						Pas		Slight	F	47

ACCIDENT selected where: TRUE

Report Date  
26/09/2012

## ACCIDENT

Report for period : 01/01/2009 to 31/07/2012

Menu Selection: Accidents in Query Site-2003  
Criteria: All Accidents

Site Location: Extended area in Aldershot including parts of M3, A331, A31 Site Ref: DJB/WSP/AS1

Accident Ref No.	Date Day/Time	Road No.	Location	Description of Accident
SU67168/12	06/01/2012 Friday 2205	B3411 Jct D	B3411 MYTCHETT ROAD J/W MYTCHETT LAKE ROAD MYTCHETT	V2 HAS OVERSHOT JUNCTION AND COLLIDED WITH V1 WHO WAS WAITING TO TURN.

Grid Ref: 489004 154326

Jct Type: 'T' or Staggered Jct  
Jct Control: Give Way or Uncontrolled  
Speed Limit: 30 mph

## Site Conditions

Light: DARK-Street Lighting -LIT  
R.S.C.: Dry  
Weather: Fine (no high wind)  
C/way Haz: ~None  
Spec Cond: ~None

## VEHICLES:

## CASUALTIES:

Type	Manoeuvres	Dir	Impact	Skid	Dr Age	Class	Pdir	Sev	Sex	Age
Car	Waiting to turn Right	S-E	O/side	N	21	Drv		Slight	M	21
Car	Going ahead other	E-W	Front	N	42					

SU38329/09	28/04/2009 Tuesday 0809	B3411 Jct D	B3411 278 MYTCHETT ROAD MYTCHETT	V2 TRAV S ON PAVEMENT V1 PULLING OUT OF DRIVE. V2 COLLIDED WITH V1.
------------	-------------------------------	----------------	-------------------------------------	---------------------------------------------------------------------

Grid Ref: 489000 154300

Jct Type: Private Dr/Entrance  
Jct Control: Give Way or Uncontrolled  
Speed Limit: 30 mph

## Site Conditions

Light: LIGHT-Lighting Unk  
R.S.C.: Dry  
Weather: Fine (no high wind)  
C/way Haz: ~None  
Spec Cond: ~None

## VEHICLES:

## CASUALTIES:

Type	Manoeuvres	Dir	Impact	Skid	Dr Age	Class	Pdir	Sev	Sex	Age
Car	Starting	W-E	N/side	N	33					
P/C	Going ahead other	N-S	Front	N	12	Drv		Slight	M	12

ACCIDENT selected where: TRUE

Report Date  
26/09/2012

## ACCIDENT

Report for period : 01/01/2009 to 31/07/2012

Menu Selection: Accidents in Query Site-2003  
Criteria: All Accidents

Site Location: Extended area in Aldershot including parts of M3, A331, A31 Site Ref: DJB/WSP/AS1

Accident Ref No.	Date Day/Time	Road No.	Location	Description of Accident
GU37573/09	20/04/2009 Monday 1530	B3411 Jct D639	B3411 FRIMLEY ROAD 20 METRES SOUTH EAST OF WARWICK ROAD ASH VALE  Grid Ref: 489083 154033	V1 TRAVELLIGN TOWARDS CAMBERLEY FROM ASH. FEMALE PEDESTRIAN HAS BEEN WAITING TO CROSS THE ROAD WITH EHR MOTHER WHEN V1 HAS COLLIDED WITH HER. AS A RESULT FEMALE PEDESTRIAN HAS SUFFERED MINOR GRAZES TO HER LIMBS AND BACK AND PAIN TO HER BACK.

Jct Type: Other Junction  
Jct Control: Give Way or Uncontrolled  
Speed Limit: 30 mph

## Site Conditions

Light: LIGHT-Street lights present  
R.S.C.: Dry  
Weather: Fine (no high wind)  
C/way Haz: ~None  
Spec Cond: ~None

## VEHICLES:

## CASUALTIES:

Type	Manoeuvres	Dir	Impact	Skid	Dr Age	Class	Pdir	Sev	Sex	Age
Car	Going ahead other	N-SE	Front	N	26	Ped	Stat	Slight	F	11

GU40918/09	10/07/2009 Friday 1130	B3411 Jct A3012	OUTSIDE VERONA FRIMLEY ROAD JUNCTION WITH STRATFORD ROAD ASH VALE  Grid Ref: 489031 154116	IT APPEARS THAT V2 WAS TRAVELLING ALONG FRIMLEY ROAD PASSING JUNCTION WITH STRATFORD ROAD ON THE NEAR SIDE OF THE VEHICLE. V1 WAS TRAVELLING ALONG FRIMLEY ROAD IN THE OPPOSITE DIRECTION AND TURNED RIGHT INTO STRATFORD ROAD CROSSING THE PATH OF V2 AND CAUSING A COLLISION.
------------	------------------------------	-----------------------	--------------------------------------------------------------------------------------------------------	------------------------------------------------------------------------------------------------------------------------------------------------------------------------------------------------------------------------------------------------------------------------------------------------------

Jct Type: 'T' or Staggered Jct  
Jct Control: Give Way or Uncontrolled  
Speed Limit: 30 mph

## Site Conditions

Light: LIGHT-Street lights present  
R.S.C.: Dry  
Weather: Fine (no high wind)  
C/way Haz: ~None  
Spec Cond: ~None

## VEHICLES:

## CASUALTIES:

Type	Manoeuvres	Dir	Impact	Skid	Dr Age	Class	Pdir	Sev	Sex	Age
Car	Turning Right	N-W	Front	N	32					
Car	Going ahead other	S-N	Front	N	70	Drv		Slight	F	70

ACCIDENT selected where: TRUE

Report Date  
26/09/2012



## ACCIDENT

Report for period : 01/01/2009 to 31/07/2012

Menu Selection: Accidents in Query Site-2003  
Criteria: All Accidents

Site Location: Extended area in Aldershot including parts of M3, A331, A31 Site Ref: DJB/WSP/AS1

Accident Ref No.	Date Day/Time	Road No.	Location	Description of Accident
GU47521/09	27/12/2009 Sunday 1118	B3411 Jct A3012	FRIMLEY ROAD @ JUNCTION WITH B3165 STRATFORD ROAD ASH VALE	V1 TRAV ALONG FRIMLEY RD INDICATED TO TURN R INTO STRATFORD RD. V1 STRUCK V2 AS HE TURNED WHICH WAS TRAV PAST STRATFORD RD.

Grid Ref: 489030 154122

Jct Type: 'T' or Staggered Jct  
Jct Control: Give Way or Uncontrolled  
Speed Limit: 30 mph

## Site Conditions

Light: LIGHT-Street lights present  
R.S.C.: Wet/Damp  
Weather: Fine (no high wind)  
C/way Haz: ~None  
Spec Cond: ~None

## VEHICLES:

## CASUALTIES:

Type	Manoeuvres	Dir	Impact	Skid	Dr Age	Class	Pdir	Sev	Sex	Age
Car	Turning Right	N-S	Front	N	71					
P/C	Going ahead other	S-N	O/side	N	42	Drv		Slight	F	42

GU59866/11	06/04/2011 Wednesday 1530	B3411 Jct D	B3411 OUTSIDE TANGLESIDE FRIMLEY ROAD ASH VALE	MALE RUNNING ALONG PAVEMENT HAS APPROACHED A DRIVEWAY WHERE A BLUE VEHICLE V1 HAS REVERSED OUT OF THE DRIVEWAY AND KNOCKED DOWN THE RUNNER
------------	---------------------------------	----------------	---------------------------------------------------	-----------------------------------------------------------------------------------------------------------------------------------------------------

Grid Ref: 489181 153837

Jct Type: Private Dr/Entrance  
Jct Control: Give Way or Uncontrolled  
Speed Limit: 30 mph

## Site Conditions

Light: LIGHT-Street lights present  
R.S.C.: Dry  
Weather: Fine (no high wind)  
C/way Haz: ~None  
Spec Cond: ~None

## VEHICLES:

## CASUALTIES:

Type	Manoeuvres	Dir	Impact	Skid	Dr Age	Class	Pdir	Sev	Sex	Age
Car	Reversing	W-S	Back	N	69	Ped	S	Slight	M	36

ACCIDENT selected where: TRUE

Report Date  
26/09/2012

## ACCIDENT

Report for period : 01/01/2009 to 31/07/2012

Menu Selection: Accidents in Query Site-2003  
Criteria: All Accidents

Site Location: Extended area in Aldershot including parts of M3, A331, A31 Site Ref: DJB/WSP/AS1

Accident Ref No.	Date Day/Time	Road No.	Location	Description of Accident
GU63999/11	10/09/2011 Saturday 1142	B3411	B3411 FRIMLEY ROAD FRIMLEY	V2 PULLED AWAY IN QUEUE THEN SUDDENLY STOPPED. V1 HITS REAR V2

Grid Ref: 489199 153713

Jct Type: ~Not at jct(or 20m from)  
Jct Control:  
Speed Limit: 30 mph

## Site Conditions

Light: LIGHT-Street lights present  
R.S.C.: Dry  
Weather: Fine (no high wind)  
C/way Haz: ~None  
Spec Cond: ~None

## VEHICLES:

## CASUALTIES:

Type	Manoeuvres	Dir	Impact	Skid	Dr Age	Class	Pdir	Sev	Sex	Age
Car	Starting	S-N	Front	N	52	Drv		Slight	F	52
Car	Stopping	S-N	Back	N	29	Drv		Slight	F	29

GU61889/11	27/05/2011 Friday 1440	B3411 Jct D	B3411 FRIMLEY ROAD AT JUNCTION WITH ROSEMARY AVENUE ASH VALE	V2 TRAV ALONG FRIMLEY RD. V1 TRAV BEHIND V2 TRAV IN SAME DIRECTION. V2 WAITING TO TURN OFF FRIMLEY RD INTO ROSEMARY AVE. AS V2 WENT TO MAKE TURN INTO ROSEMARY AVE V1 HAS COLLIDED WITH O/S OF V2.
------------	------------------------------	----------------	--------------------------------------------------------------------	----------------------------------------------------------------------------------------------------------------------------------------------------------------------------------------------------

Grid Ref: 489201 153687

Jct Type: 'T' or Staggered Jct  
Jct Control: Give Way or Uncontrolled  
Speed Limit: 30 mph

## Site Conditions

Light: LIGHT-Street lights present  
R.S.C.: Dry  
Weather: Fine (no high wind)  
C/way Haz: ~None  
Spec Cond: ~None

## VEHICLES:

## CASUALTIES:

Type	Manoeuvres	Dir	Impact	Skid	Dr Age	Class	Pdir	Sev	Sex	Age
Car	O/taking stat Veh on o/side	S-N	Front	Y	18	Drv		Slight	F	18
						Pas		Slight	F	17
Car	Turning Right	S-E	O/side	N	34	Drv		Slight	F	34
						Pas		Slight	M	5
						Pas		Slight	F	32

ACCIDENT selected where: TRUE

Report Date  
26/09/2012

## ACCIDENT

Report for period : 01/01/2009 to 31/07/2012

Menu Selection: Accidents in Query Site-2003  
Criteria: All Accidents

Site Location: Extended area in Aldershot including parts of M3, A331, A31 Site Ref: DJB/WSP/AS1

Accident Ref No.	Date Day/Time	Road No.	Location	Description of Accident
GU60227/11	17/04/2011 Sunday 1947	B3411 Jct D	FRIMLEY ROAD OUTSIDE DENNIS DENE 10 METRES NORTH OF FURZE CLOSE ASH	V1 PLO. LOST CONTROL AT MINI R/A COLLIDING WITH PARKED CAR AND WALL

Grid Ref: 489200 153498

Jct Type: Other Junction  
Jct Control: Give Way or Uncontrolled  
Speed Limit: 30 mph

## Site Conditions

Light: DARK-Street Lighting -LIT  
R.S.C.: Dry  
Weather: Fine (no high wind)  
C/way Haz: ~None  
Spec Cond: ~None

## VEHICLES:

## CASUALTIES:

Type	Manoeuvres	Dir	Impact	Skid	Dr Age	Class	Pdir	Sev	Sex	Age
Car	Overtaking on nearside	S-N	Front	Y	34	Drv		Slight	M	34
Car	Parked	Parked	Back	N	29	Pas		Slight	M	99

GU61451/11	04/06/2011 Saturday 0017	B3411 Jct D	VALE ROAD @ J/W STATION APPROACH ASH VALE	V1 PULLED OUT OF STATION APPROACH INTO VALE RD. IT HAS UNDERESTIMATED THE SPEED OF V2 TRAV ALONG VALE RD CAUSING V2 TO HIT R/O/S WING OF V1 AS IT TURNED.
------------	--------------------------------	----------------	----------------------------------------------	-----------------------------------------------------------------------------------------------------------------------------------------------------------------------

Grid Ref: 489254 153295

Jct Type: 'T' or Staggered Jct  
Jct Control: Give Way or Uncontrolled  
Speed Limit: 30 mph

## Site Conditions

Light: DARK-Street Lighting -LIT  
R.S.C.: Dry  
Weather: Fine (no high wind)  
C/way Haz: ~None  
Spec Cond: ~None

## VEHICLES:

## CASUALTIES:

Type	Manoeuvres	Dir	Impact	Skid	Dr Age	Class	Pdir	Sev	Sex	Age
Car	Turning Right	S-E	O/side	N	21					
M/C<=125	Going ahead other	S-N	Front	N	40	Drv		Serious	F	40

ACCIDENT selected where: TRUE

Report Date  
26/09/2012

## ACCIDENT

Report for period : 01/01/2009 to 31/07/2012

Menu Selection: Accidents in Query Site-2003  
Criteria: All Accidents

Site Location: Extended area in Aldershot including parts of M3, A331, A31 Site Ref: DJB/WSP/AS1

Accident Ref No.	Date Day/Time	Road No.	Location	Description of Accident
GU45038/09	17/10/2009 Saturday 1915	B3411	VALE ROAD ASH VALE (GRID EST)  Grid Ref: 489284 153204	CAR STOPPED INFRONT OF V1 TO DO A 3 POINT TURN AND TO REVERSE INTO 66 VALE ROAD V2 CAME TO A SCREECHING HALT AND COLLIDED INTO THE REAR OF V1.

Jct Type: ~Not at jct (or 20m from)  
Jct Control:  
Speed Limit: 30 mph

## Site Conditions

Light: DARK-Street Lighting -LIT  
R.S.C.: Dry  
Weather: Fine (no high wind)  
C/way Haz: ~None  
Spec Cond: ~None

## VEHICLES:

## CASUALTIES:

Type	Manoeuvres	Dir	Impact	Skid	Dr Age	Class	Pdir	Sev	Sex	Age
Car	Stopping	S-N	Back	N	40	Drv		Slight	M	40
Car	Going ahead other	S-N	Back	N	48					

GU36244/09	13/03/2009 Friday 1900	B3411 Jct D	VALE ROAD AT JUNCTION WITH HORSESHOE LANE ASH VALE  Grid Ref: 489317 152950	V1 APPROACHING J OF VALE ROAD & HORSESHOE LANE HAS GONE TO TURN R INTO VALE ROAD AND HAS PULLED ACROSS IN FRONT OF V2. V1 AND V2 HAVE COLLIDED.
------------	------------------------------	----------------	-----------------------------------------------------------------------------------	-------------------------------------------------------------------------------------------------------------------------------------------------

Jct Type: 'T' or Staggered Jct  
Jct Control: Give Way or Uncontrolled  
Speed Limit: 30 mph

## Site Conditions

Light: DARK-Street Lighting -LIT  
R.S.C.: Dry  
Weather: Fine (no high wind)  
C/way Haz: ~None  
Spec Cond: ~None

## VEHICLES:

## CASUALTIES:

Type	Manoeuvres	Dir	Impact	Skid	Dr Age	Class	Pdir	Sev	Sex	Age
Car	Starting	E-N	O/side	N	80	Drv		Slight	F	80
Car	Going ahead other	N-S	Front	N	23	Drv		Slight	M	23

ACCIDENT selected where: TRUE

Report Date  
26/09/2012

## ACCIDENT

Report for period : 01/01/2009 to 31/07/2012

Menu Selection: Accidents in Query Site-2003  
Criteria: All Accidents

Site Location: Extended area in Aldershot including parts of M3, A331, A31 Site Ref: DJB/WSP/AS1

Accident Ref No.	Date Day/Time	Road No.	Location	Description of Accident
GU36094/09	08/03/2009 Sunday 1025	B3411	VALE ROAD 30M METRES NORTH OF ROWCROFT CLOSE ASH  Grid Ref: 489320 152872	V1 HAS BEEN DRIVING TOWARDS ASH VALE ON VALE ROAD. V1 HAS ATTEMPTED TO OVERTAKE AT LEAST ONE CYCLIST AND IN DOING SO HAS COLLIDED WITH THE KEEP LEFT BOLLARD IN THE CENTRE OF THE ROAD HAS THEN HIT V2 (PEDAL CYCLE) AND HAS THEN MOUNTED THE KERB.

Jct Type: ~Not at jct(or 20m from)  
Jct Control:  
Speed Limit: 30 mph

## Site Conditions

Light: LIGHT-Street lights present  
R.S.C.: Dry  
Weather: Fine with High Winds  
C/way Haz: ~None  
Spec Cond: ~None

## VEHICLES:

## CASUALTIES:

Type	Manoeuvres	Dir	Impact	Skid	Dr Age	Class	Pdir	Sev	Sex	Age
Car	O/taking moving Veh on o/side	S-N	Front	N	65	Drv		Slight	F	65
P/C	Going ahead other	S-N	Back	N	69	Drv		Slight	M	69

GU59521/11	23/03/2011 Wednesday 1030	B3411 Jct D898	VALE ROAD @ J/W HEATH VALE BRIDGE ROAD ASH VALE  Grid Ref: 489325 152773	V1 TRAV ON VALE RD TOWARDS ASH VALE V2 TRAV DOWN HEATH VALE BRIDGE RD TOWARDS VALE RD. V2 POSSIBLY OVERSHOT JUNC & V1 WAS POSS TRAV TOO FAST & NOT SEEN V2 UNTIL LAST SECOND. V1 & V2 COLLIDED.
------------	---------------------------------	----------------------	-----------------------------------------------------------------------------------	----------------------------------------------------------------------------------------------------------------------------------------------------------------------------------------------------------------

Jct Type: 'T' or Staggered Jct  
Jct Control: Give Way or Uncontrolled  
Speed Limit: 30 mph

## Site Conditions

Light: LIGHT-Street lights present  
R.S.C.: Dry  
Weather: Fine (no high wind)  
C/way Haz: ~None  
Spec Cond: ~None

## VEHICLES:

## CASUALTIES:

Type	Manoeuvres	Dir	Impact	Skid	Dr Age	Class	Pdir	Sev	Sex	Age
Car	Going ahead other	N-S	Front	N	62	Drv		Slight	M	62
Car	Waiting to turn Left	E-N	Front	N	21	Drv		Slight	M	21

ACCIDENT selected where: TRUE

Report Date  
26/09/2012

## ACCIDENT

Report for period : 01/01/2009 to 31/07/2012

Menu Selection: Accidents in Query Site-2003  
Criteria: All Accidents

Site Location: Extended area in Aldershot including parts of M3, A331, A31 Site Ref: DJB/WSP/AS1

Accident Ref No.	Date Day/Time	Road No.	Location	Description of Accident
GU43231/09	11/09/2009 Friday 0835	B3411	OUTSIDE 163 VALE ROAD 70 METRES SOUTH OF ST MARYS ROAD ASH VALE  Grid Ref: 489274 152362	V1 HAS BEEN TRAVELLING ALONG VALE ROAD FROM ASH VALE TOWARDS ASH. V1 HAS CROSSED ONTO OTHER CARRIAGEWAY AND COLLIDED WITH V2. V1 HAS BOUNCED OFF AND HIT V3. V1 HAS CROSSED BACK ONTO ORIGINAL CARRIAGEWAY AND STOPPED FACING KERB.

Jct Type: ~Not at jct(or 20m from)  
Jct Control:  
Speed Limit: 30 mph

## Site Conditions

Light: LIGHT-Street lights present  
R.S.C.: Dry  
Weather: Fine (no high wind)  
C/way Haz: ~None  
Spec Cond: ~None

## VEHICLES:

## CASUALTIES:

Type	Manoeuvres	Dir	Impact	Skid	Dr Age	Class	Pdir	Sev	Sex	Age
Car	Going ahead other	N-S	Front	N	62	Drv		Slight	F	62
Car	Going ahead other	S-N	O/side	N	21					
Car	Going ahead other	S-N	O/side	N	65	Drv		Slight	F	65
						Pas		Slight	M	38

GU59417/11	24/03/2011 Thursday 2118	B3411	B3411 VALE ROAD ASH VALE (GRID EST)	V1 PARKED AND UNATTENDED. V2 APPROACHES V1 FROM BEHIND AND COLLIDES WITH REAR OF V1
------------	--------------------------------	-------	-------------------------------------	-------------------------------------------------------------------------------------

Grid Ref: 489260 152208

Jct Type: ~Not at jct(or 20m from)  
Jct Control:  
Speed Limit: 30 mph

## Site Conditions

Light: DARK-Street Lighting -LIT  
R.S.C.: Dry  
Weather: Fine (no high wind)  
C/way Haz: ~None  
Spec Cond: ~None

## VEHICLES:

## CASUALTIES:

Type	Manoeuvres	Dir	Impact	Skid	Dr Age	Class	Pdir	Sev	Sex	Age
MGV	Parked	Parked	Back	N	28					
Car	Going ahead other	N-S	Front	Y	38	Drv		Slight	M	38

ACCIDENT selected where: TRUE

Report Date  
26/09/2012

## ACCIDENT

Report for period : 01/01/2009 to 31/07/2012

Menu Selection: Accidents in Query Site-2003  
Criteria: All Accidents

Site Location: Extended area in Aldershot including parts of M3, A331, A31 Site Ref: DJB/WSP/AS1

Accident Ref No.	Date Day/Time	Road No.	Location	Description of Accident
GU52259/10	11/04/2010 Sunday 1100	B3411	VALE ROAD OUTSIDE HOUSE NO. 140 ASH  Grid Ref: 489255 152160	V1 & V2 WERE BOTH CYCLING DOWN ASH VALE ROAD WHEN THEY WERE OVERTAKEN BY V3. V3 CUT IMMEDIATELY IN FRONT OF V1 CAUSING V1 TO BRAKE HARD AS TO AVOID V3 BUT AS A RESULT V1 WHEELS LOCKED UP CAUSING V1 TO SKID AND CRASH INTO THE ROAD WHICH CAUSED V2 TO COLLIDE WITH V1. V3 CONTINUED ON AND THEN PARKED HIS CAR AND ENTERED HOUSE NUMBER 140. WHEN APPROACHED BY V1 & V2 HE INITIALLY DENIED ANY KNOWLEDGE BUT THEN AGREED HE WAS SLIGHTLY HUNGOVER AND THAT HE WOULD PAY FOR THE DAMAGE CAUSED TOT HE BIKES.
Jct Type: ~Not at jct(or 20m from)				
Jct Control:				
Speed Limit: 30 mph				
Site Conditions				
Light: LIGHT-Street lights present				
R.S.C.: Dry				
Weather: Fine (no high wind)				
C/way Haz: ~None				
Spec Cond: ~None				

## VEHICLES:

## CASUALTIES:

Type	Manoeuvres	Dir	Impact	Skid	Dr Age	Class	Pdir	Sev	Sex	Age
P/C	Going ahead other	N-S	None	N	39	Drv		Slight	M	39
P/C	Going ahead other	N-S	Front	N	34	Drv		Slight	F	34
Car	Going ahead other	N-S	None	N	99					

GU42926/09	28/08/2009 Friday 1055	B3411 Jct D	B3411 VALE ROAD 5 METRES OF NAPIER LANE ASH VALE  Grid Ref: 489218 151911	V1 WAS TRAVELLING ON THE B3411 VALE ROAD NORTH TO SOUTH TOWARDS ASH. THE PEDESTRIAN WAS CROSSING THE ROAD WEST TO EAST WITH A FRIEND. THERE WAS A CENTRAL ISLAND IN THE MIDDLE OF THE ROAD BUT THE PEDESTRIAN WAS NOT USING IT. AS V1 PASSED HIM HE WALKED OUT AND STRUCK THE OFFISDE OF V1 CAUSING THE DOOR MIRROR TO BE PUSHED BACK AND BREAK. THE PEDESTRIAN FELL TO THE GROUND.
Jct Type: 'T' or Staggered Jct				
Jct Control: Give Way or Uncontrolled				
Speed Limit: 30 mph				
Site Conditions				
Light: LIGHT-Street lights present				
R.S.C.: Dry				
Weather: Fine (no high wind)				
C/way Haz: ~None				
Spec Cond: ~None				

## VEHICLES:

## CASUALTIES:

Type	Manoeuvres	Dir	Impact	Skid	Dr Age	Class	Pdir	Sev	Sex	Age
Car	Going ahead other	N-S	O/side	N	17	Ped	E	Serious	M	53

ACCIDENT selected where: TRUE

Report Date  
26/09/2012

## ACCIDENT

Report for period : 01/01/2009 to 31/07/2012

Menu Selection: Accidents in Query Site-2003  
Criteria: All Accidents

Site Location: Extended area in Aldershot including parts of M3, A331, A31 Site Ref: DJB/WSP/AS1

Accident Ref No.	Date Day/Time	Road No.	Location	Description of Accident
GU57372/11	06/01/2011 Thursday 1420	B3411 Jct D	B3411 VALE ROAD @ J/W NAPIER LANE ASH VALE	V1 DROVE INTO REAR OF STATIONARY V2.

Grid Ref: 489218 151911

Jct Type: 'T' or Staggered Jct  
Jct Control: Give Way or Uncontrolled  
Speed Limit: 30 mph

## Site Conditions

Light: LIGHT-Street lights present  
R.S.C.: Wet/Damp  
Weather: Raining (no high wind)  
C/way Haz: ~None  
Spec Cond: ~None

## VEHICLES:

## CASUALTIES:

Type	Manoeuvres	Dir	Impact	Skid	Dr Age	Class	Pdir	Sev	Sex	Age
Car	Going ahead other	N-S	Front	N	18	Drv		Slight	F	18
Car	Going ahead other	N-S	Back	N	52	Drv		Slight	M	52

GU49131/10	24/02/2010 Wednesday 1810	B3411 Jct D	VALE ROAD AT JUNCTION WITH LAKESIDE ROAD ASH	V1 TURNING RIGHT FROM VALE ROAD INTO LAKESIDE ROAD V2 TRAVELLING IN OPPOSITE DIRECTION ON VALE ROAD MOVES ONTO RA COLLIDING WITH FRONT NS OF V1 V3 WITNESSES COLLISION AND STOPS BEHIND V2. V2 THEN REVERSES INTO V3 BEFORE PULLING INTO LAKESIDE ROAD WHERE IT COMES TO A STOP
------------	---------------------------------	----------------	-------------------------------------------------	------------------------------------------------------------------------------------------------------------------------------------------------------------------------------------------------------------------------------------------------------------------------------------------------------

Grid Ref: 489210 151827

Jct Type: Roundabout  
Jct Control: Give Way or Uncontrolled  
Speed Limit: 30 mph

## Site Conditions

Light: DARK-Street Lighting -LIT  
R.S.C.: Wet/Damp  
Weather: Fine (no high wind)  
C/way Haz: ~None  
Spec Cond: ~None

## VEHICLES:

## CASUALTIES:

Type	Manoeuvres	Dir	Impact	Skid	Dr Age	Class	Pdir	Sev	Sex	Age
Car	Turning Right	N-W	N/side	N	21	Drv		Slight	F	21
Car	Going ahead other	S-W	Front	N	70	Pas		Slight	F	42
Car	Waiting to go ahead-held up	S-N	O/side	N	20	Drv		Slight	F	20

ACCIDENT selected where: TRUE

Report Date  
26/09/2012



## ACCIDENT

Report for period : 01/01/2009 to 31/07/2012

Menu Selection: Accidents in Query Site-2003  
Criteria: All Accidents

Site Location: Extended area in Aldershot including parts of M3, A331, A31 Site Ref: DJB/WSP/AS1

Accident Ref No.	Date Day/Time	Road No.	Location	Description of Accident
GU61916/11	26/06/2011 Sunday 1246	B3411 Jct D	LAKESIDE ROAD AT ROUNDAABOUT WITH VALE ROAD ASH VALE	V2 TURNING LEFT AT ROUNDAABOUT GOING TOO FAST HIT V1 WHICH WAS WAITING TO ENTER ROUNDAABOUT. V2 FTS

Grid Ref: 489208 151818

Jct Type: Mini Roundabout  
Jct Control: Give Way or Uncontrolled  
Speed Limit: 30 mph

## Site Conditions

Light: LIGHT-Street lights present  
R.S.C.: Dry  
Weather: Fine (no high wind)  
C/way Haz: ~None  
Spec Cond: ~None

## VEHICLES:

## CASUALTIES:

Type	Manoeuvres	Dir	Impact	Skid	Dr Age	Class	Pdir	Sev	Sex	Age
Car	Stopping	W-E	Front	N	21	Drv		Slight	F	21
Car	Turning Left	S-W	Front	Y		Pas		Slight	M	19

GU63108/11	08/08/2011 Monday 1115	B3411 Jct D	WHARF ROAD AT ROUNDAABOUT WITH B3411 VALE ROAD ASH VALE
------------	------------------------------	----------------	---------------------------------------------------------------

Grid Ref: 489373 151636

V2 MCYCLE TRAV FROM VALE RD TO  
ROUNDAABOUT TO GO STRAIGHT OVER. V1  
CAR FROM WHARF ROAD TO ROUNDAABOUT TO  
TURN RIGHT INTO VALE ROAD. V1 AND V2  
COLLIDE ON ROUNDAABOUT WITH V2 HITTING  
OS OF V1. INFT ON ICAD SAID IT'S A  
HORRIBLE ROUNDAABOUT WITH LOTS OF NEAR  
MISSES

Jct Type: Mini Roundabout  
Jct Control: Give Way or Uncontrolled  
Speed Limit: 30 mph

## Site Conditions

Light: LIGHT-Street lights present  
R.S.C.: Dry  
Weather: Fine (no high wind)  
C/way Haz: ~None  
Spec Cond: ~None

## VEHICLES:

## CASUALTIES:

Type	Manoeuvres	Dir	Impact	Skid	Dr Age	Class	Pdir	Sev	Sex	Age
Car	Turning Right	NE-NW	Back	N	39					
Moped	Going ahead other	NW-SE	Front	N	59	Drv		Serious	M	59

ACCIDENT selected where: TRUE

Report Date  
26/09/2012

## ACCIDENT

Report for period : 01/01/2009 to 31/07/2012

Menu Selection: Accidents in Query Site-2003  
Criteria: All Accidents

Site Location: Extended area in Aldershot including parts of M3, A331, A31 Site Ref: DJB/WSP/AS1

Accident Ref No.	Date Day/Time	Road No.	Location	Description of Accident
GU67488/12	10/01/2012 Tuesday 1855	B3411 Jct D	WHARF ROAD AND VALE ROAD ASH	V1 MOUNTED KERB AND WENT INTO A WALL HEAD ON DRIVER POSS UNDER INFLUENCE DRUGS.

Grid Ref: 489374 151637

Jct Type: Roundabout  
Jct Control: Give Way or Uncontrolled  
Speed Limit: 30 mph

## Site Conditions

Light: DARK-Street Lighting -LIT  
R.S.C.: Dry  
Weather: Fine (no high wind)  
C/way Haz: ~None  
Spec Cond: ~None

## VEHICLES:

## CASUALTIES:

Type	Manoeuvres	Dir	Impact	Skid	Dr Age	Class	Pdir	Sev	Sex	Age
Car	Turning Left	NW-NE	Front	N	20	Drv		Slight	M	20

GU68417/12	14/02/2012 Tuesday 1942	C119 Jct A323	OXENDEN ROAD J/W A323 ALDERSHOT ROAD ASH.	V2 FAILED TO NEGOTIATE A L/HAND BEND & COLLIDED WITH V1.
------------	-------------------------------	---------------------	----------------------------------------------	-------------------------------------------------------------

Grid Ref: 488373 149957

Jct Type: Roundabout  
Jct Control: Give Way or Uncontrolled  
Speed Limit: 30 mph

## Site Conditions

Light: DARK-Street Lighting -LIT  
R.S.C.: Dry  
Weather: Fine (no high wind)  
C/way Haz: ~None  
Spec Cond: ~None

## VEHICLES:

## CASUALTIES:

Type	Manoeuvres	Dir	Impact	Skid	Dr Age	Class	Pdir	Sev	Sex	Age
Car	Going ahead right hand bend	NW-SE	Front	N	27	Drv		Slight	F	27
Car	Going ahead other	S-N	Front	N	38	Drv		Slight	M	38

ACCIDENT selected where: TRUE

Report Date  
26/09/2012

## ACCIDENT

Report for period : 01/01/2009 to 31/07/2012

Menu Selection: Accidents in Query Site-2003  
Criteria: All Accidents

Site Location: Extended area in Aldershot including parts of M3, A331, A31 Site Ref: DJB/WSP/AS1

Accident Ref No.	Date Day/Time	Road No.	Location	Description of Accident
GU72500/12	27/07/2012 Friday 1600	C119 Jct A31	THE STREET J/W SLIP ROAD TO A31 TONGHAM.	V2 HAS BEEN STATIONARY IN TRAFFIC & WHEN MOVING OFF HAS BEEN HIT BY V2 (MOTORCYCLE) .

Grid Ref: 488564 148232

Jct Type: 'T' or Staggered Jct  
Jct Control: Give Way or Uncontrolled  
Speed Limit: 30 mph

## Site Conditions

Light: LIGHT-Street lights present  
R.S.C.: Dry  
Weather: Fine (no high wind)  
C/way Haz: ~None  
Spec Cond: ~None

## VEHICLES:

## CASUALTIES:

Type	Manoeuvres	Dir	Impact	Skid	Dr Age	Class	Pdir	Sev	Sex	Age
M/C125-500	Going ahead other	S-N	Front	N	50	Drv		Slight	M	50
Car	Waiting to go ahead-held up	S-N	Back	N	71					

GU58426/11	10/02/2011 Thursday 1702	C119 Jct A31	THE STREET A31 HOGS BACK TONGHAM	V1 WAS TRAVELLING WEST ALONG THE STREET. V2 WAS TRAVELLING RIGHT ONTO THE STREET FROM THE HOGS BACK. V1 HAS COLLDED WITH V2.
------------	--------------------------------	--------------------	-------------------------------------	---------------------------------------------------------------------------------------------------------------------------------------

Grid Ref: 488569 148215

Jct Type: 'T' or Staggered Jct  
Jct Control: Give Way or Uncontrolled  
Speed Limit: 30 mph

## Site Conditions

Light: DARK-Street Lighting -LIT  
R.S.C.: Wet/Damp  
Weather: Raining (no high wind)  
C/way Haz: ~None  
Spec Cond: ~None

## VEHICLES:

## CASUALTIES:

Type	Manoeuvres	Dir	Impact	Skid	Dr Age	Class	Pdir	Sev	Sex	Age
Car	Going ahead other	N-S	Front	N	48					
Car	Turning Right	E-N	O/side	N	18	Drv		Slight	F	18
						Pas		Slight	M	19

ACCIDENT selected where: TRUE

Report Date  
26/09/2012

## ACCIDENT

Report for period : 01/01/2009 to 31/07/2012

Menu Selection: Accidents in Query Site-2003  
Criteria: All Accidents

Site Location: Extended area in Aldershot including parts of M3, A331, A31 Site Ref: DJB/WSP/AS1

Accident Ref No.	Date Day/Time	Road No.	Location	Description of Accident
GU66948/11	18/12/2011 Sunday 1609	D Jct B3411	WHARF ROAD AT JUNCTION WITH B3411 ASH HILL ROAD ASH VALE SURREY	V1 HAS GONE TO BRAKE HOWEVER HAS MISSED BRAKE PEDAL AND HIT ACCELERATOR. V1 SHOT FORWARD AND STRUCK V2 TO THE N/S CAUSING DAMAGE
Grid Ref: 489374 151636				

Jct Type: Roundabout  
Jct Control: Give Way or Uncontrolled  
Speed Limit: 30 mph

## Site Conditions

Light: DARK-Street Lighting -LIT  
R.S.C.: Wet/Damp  
Weather: Other weather  
C/way Haz: ~None  
Spec Cond: ~None

## VEHICLES:

## CASUALTIES:

Type	Manoeuvres	Dir	Impact	Skid	Dr Age	Class	Pdir	Sev	Sex	Age
Car	Going ahead other	N-S	Front	N	46	Drv		Slight	M	46
Car	Going ahead other	W-E	N/side	N	32	Drv		Slight	M	32
						Pas		Slight	F	31

GU49576/10	28/02/2010 Sunday 2135	D75	LAKESIDE ROAD ASH (GRID EST)	V1 FAILED TO STOP FOR POLICE V2 & V3 PURSUED 1 AN AUTHORISED PURSUTE & USED TPAC TACTICS TO RESOLVE IT. V1 MADE AN ATTEMPT TO AVOID BEING STOPPED BY POLICE AND COLLIDED WITH A LAMPOST.
Grid Ref: 488827 151885				

Jct Type: ~Not at jct(or 20m from)  
Jct Control:  
Speed Limit: 30 mph

## Site Conditions

Light: DARK-Street Lighting -LIT  
R.S.C.: Wet/Damp  
Weather: Fine (no high wind)  
C/way Haz: ~None  
Spec Cond: ~None

## VEHICLES:

## CASUALTIES:

Type	Manoeuvres	Dir	Impact	Skid	Dr Age	Class	Pdir	Sev	Sex	Age
Car	Going ahead other	E-W	Front	N	38	Drv		Slight	M	38
Car	Going ahead other	E-W	Front	N	99	Pas		Slight	M	99
Car	Going ahead other	E-W	N/side	N	99					

ACCIDENT selected where: TRUE

Report Date  
26/09/2012

## ACCIDENT

Report for period : 01/01/2009 to 31/07/2012

Menu Selection: Accidents in Query Site-2003  
Criteria: All Accidents

Site Location: Extended area in Aldershot including parts of M3, A331, A31 Site Ref: DJB/WSP/AS1

Accident Ref No.	Date Day/Time	Road No.	Location	Description of Accident
GU67288/12	09/01/2012 Monday 1511	D75	LAKESIDE ROAD ASH VALE (GRID EST)	V1 WENT TO OVERTAKE V2 V2 WAS TURNING RIGHT V1 DID NOT SEE V2 INDICATING V1 N V2 COLLIDED

Grid Ref: 488969 151850

Jct Type: ~Not at jct(or 20m from)  
Jct Control:  
Speed Limit: 30 mph

## Site Conditions

Light: LIGHT-Street lights present  
R.S.C.: Dry  
Weather: Fine (no high wind)  
C/way Haz: ~None  
Spec Cond: ~None

## VEHICLES:

## CASUALTIES:

Type	Manoeuvres	Dir	Impact	Skid	Dr Age	Class	Pdir	Sev	Sex	Age
M/C125-500	O/taking moving Veh on o/side	SW-NE	Front	N	19	Drv		Slight	M	19
Car	Turning Right	SW-NE	O/side	N	48					

GU71224/12	19/05/2012 Saturday 1625	D76 Jct B3411	WHARF ROAD (OUTSIDE ASH VALE FURNISHINGS) AT JUNCTION WITH ASH HILL	V1 & 2 COLLIDED ON ROUNDABOUT.
------------	--------------------------------	---------------------	---------------------------------------------------------------------------	--------------------------------

Grid Ref: 489373 151636

Jct Type: Mini Roundabout  
Jct Control: Give Way or Uncontrolled  
Speed Limit: 30 mph

## Site Conditions

Light: LIGHT-No Street lights  
R.S.C.: Dry  
Weather: Fine (no high wind)  
C/way Haz: ~None  
Spec Cond: ~None

## VEHICLES:

## CASUALTIES:

Type	Manoeuvres	Dir	Impact	Skid	Dr Age	Class	Pdir	Sev	Sex	Age
Car	Going ahead other	NW-SE	Front	N	65					
Car	Turning Right	SE-NE	O/side	N	61	Pas		Slight	F	15
						Pas		Slight	F	14

ACCIDENT selected where: TRUE

Report Date  
26/09/2012

## ACCIDENT

Report for period : 01/01/2009 to 31/07/2012

Menu Selection: Accidents in Query Site-2003  
Criteria: All Accidents

Site Location: Extended area in Aldershot including parts of M3, A331, A31 Site Ref: DJB/WSP/AS1

Accident Ref No.	Date Day/Time	Road No.	Location	Description of Accident
SU49858/10	26/03/2010 Friday 0825	D3435 Jct A325	FRIMLEY HIGH STREET AT THE JUNCTION WITH A325 (PORTSMOUTH ROAD)  Grid Ref: 487638 158114	VEHICLE 001 WAS TRAVELLING FROM A325 FARNBOROUGH ROAD TURNING RIGHT 3RD EXIT AT TOSHIBA ROUNDABOUT INTO FRIMLEY HIGH STREET. VEHICLE 2 WAS TRAVELLING FROM A325 PORTSMOUTH ROAD TAKING 2ND EXIT ON ROUNDABOUT ONTO A325 FARNBOROUGH ROAD HAS COLLIDED WITH VEHICLE 1 AS IT HAS TURNED INTO FRIMLEY HIGH STREET.

Jct Type: Roundabout  
Jct Control: Give Way or Uncontrolled  
Speed Limit: 30 mph

## Site Conditions

Light: LIGHT-Street lights present  
R.S.C.: Dry  
Weather: Fine (no high wind)  
C/way Haz: ~None  
Spec Cond: ~None

## VEHICLES:

## CASUALTIES:

Type	Manoeuvres	Dir	Impact	Skid	Dr Age	Class	Pdir	Sev	Sex	Age
Car	Turning Right	W-S	N/side	N	65					
M/C125-500	Going ahead other	E-W	Front	N	52	Drv		Serious	M	52

SU34560/09	03/02/2009 Tuesday 1218	D3448 Jct A331	COLEFORD BRIDGE ROAD AND A331 MYTCHETT	V2 APP R/A FROM RECTORY RD V1 GOING ROUND R/A FROM COLEFORD BRIDGE RD V2 STRUCK V1
------------	-------------------------------	----------------------	-------------------------------------------	------------------------------------------------------------------------------------------

Grid Ref: 488007 155866

Jct Type: Roundabout  
Jct Control: Give Way or Uncontrolled  
Speed Limit: 30 mph

## Site Conditions

Light: LIGHT-No Street lights  
R.S.C.: Snow  
Weather: Snowing (no high wind)  
C/way Haz: ~None  
Spec Cond: ~None

## VEHICLES:

## CASUALTIES:

Type	Manoeuvres	Dir	Impact	Skid	Dr Age	Class	Pdir	Sev	Sex	Age
MGV	Turning Right	S-N	Front	N	41	Drv		Slight	M	41
Car	Going ahead other	W-E	O/side	N	26	Drv		Slight	F	26

ACCIDENT selected where: TRUE

Report Date  
26/09/2012

## ACCIDENT

Report for period : 01/01/2009 to 31/07/2012

Menu Selection: Accidents in Query Site-2003  
Criteria: All Accidents

Site Location: Extended area in Aldershot including parts of M3, A331, A31 Site Ref: DJB/WSP/AS1

Accident Ref No.	Date Day/Time	Road No.	Location	Description of Accident
SU55960/10	13/11/2010 Saturday 0400	M3 Jct D	M3 SLIP ROAD JUNCTION 4 WESTBOUND FRIMLEY  Grid Ref: 486931 157996	MR SLADE WAS DRIVING V1 IN A WESTERLY DIRECTION ALONG THE M3 AND LEFT AT JUNCTION 4. AS HE WAS GOING ROUND THE BEND OF THE SLIP ROAD HE LOST CONTROL AND THE REAR ENDED UP IN SOME BUSHES.

Jct Type: Slip Road  
Jct Control: Give Way or Uncontrolled  
Speed Limit: 70 mph

## Site Conditions

Light: DARK-Street Lighting -LIT  
R.S.C.: Wet/Damp  
Weather: Fine (no high wind)  
C/way Haz: ~None  
Spec Cond: ~None

## VEHICLES:

## CASUALTIES:

Type	Manoeuvres	Dir	Impact	Skid	Dr Age	Class	Pdir	Sev	Sex	Age
Car	Going ahead left hand bend	S-N	O/side	Y	21	Drv		Slight	M	21

SU36991/09	20/03/2009 Friday 0722	M3	M3 'A' C/WAY JUNCTION 2 - 3 MARKER POST 1452 LIGHTWATER  Grid Ref: 492202 162837	V1 TRAV SW ON M3 A C/WAY V1 BELEIVED TO BE IN L1/3. V2 IN L2/3. V1 APPEARS TO HAVE CHANGED LANES FROM 1 TO 2 AND COLLIDED WITH V2. V2 THEN LEFT CARRIAGEWAY TO N/S
------------	------------------------------	----	----------------------------------------------------------------------------------------------	--------------------------------------------------------------------------------------------------------------------------------------------------------------------

Jct Type: ~Not at jct(or 20m from)  
Jct Control:  
Speed Limit: 50 mph

## Site Conditions

Light: LIGHT-No Street lights  
R.S.C.: Dry  
Weather: Fine (no high wind)  
C/way Haz: Other Object in C/way  
Spec Cond: ~None

## VEHICLES:

## CASUALTIES:

Type	Manoeuvres	Dir	Impact	Skid	Dr Age	Class	Pdir	Sev	Sex	Age
HGV	Changing Lane to Right	NE-SW	Front	N	53					
Car	Going ahead other	NE-SW	N/side	N	36	Drv		Slight	F	36

ACCIDENT selected where: TRUE

Report Date  
26/09/2012

## ACCIDENT

Report for period : 01/01/2009 to 31/07/2012

Menu Selection: Accidents in Query Site-2003  
Criteria: All Accidents

Site Location: Extended area in Aldershot including parts of M3, A331, A31 Site Ref: DJB/WSP/AS1

Accident Ref No.	Date Day/Time	Road No.	Location	Description of Accident
SU37203/09	01/04/2009 Wednesday 1240	M3 Jct A322	M3 M/WAY SLIP OFF / A322 LIGHTWATER BY-PASS BAGSHOT.  Grid Ref: 492473 162951	V1 IN LANE 1 APPROACHING SLIP OFF. V2 PASSES V1 IN LANE 2 BRAKES SHARPLY & PULLS INTO LANE 1 INTO PATH OF V1 WHICH STRIKES V2 KNOCKING RIDER OFF OF M/CYCLE.

Jct Type: Slip Road  
Jct Control: Give Way or Uncontrolled  
Speed Limit: 50 mph

## Site Conditions

Light: LIGHT-No Street lights  
R.S.C.: Dry  
Weather: Fine (no high wind)  
C/way Haz: ~None  
Spec Cond: Roadworks

## VEHICLES:

## CASUALTIES:

Type	Manoeuvres	Dir	Impact	Skid	Dr Age	Class	Pdir	Sev	Sex	Age
Car	Going ahead other	E-W	Front	N	40					
M/C>500	Changing Lane to Left	E-W	N/side	N	44	Drv		Slight	M	44

SU48302/10	25/01/2010 Monday 0846	M3	M3 MOTORWAY B P.1454B LIGHTWATER	V1 AND V2 SW TO NE M3 V1 CHANGED FROM L2 TO L3 FAILED TO LOOK PROPERLY AND COLLIDED WITH V2
------------	------------------------------	----	-------------------------------------	---------------------------------------------------------------------------------------------------

Grid Ref: 492035 162732

Jct Type: ~Not at jct(or 20m from)  
Jct Control:  
Speed Limit: 70 mph

## Site Conditions

Light: LIGHT-No Street lights  
R.S.C.: Wet/Damp  
Weather: Fine (no high wind)  
C/way Haz: ~None  
Spec Cond: ~None

## VEHICLES:

## CASUALTIES:

Type	Manoeuvres	Dir	Impact	Skid	Dr Age	Class	Pdir	Sev	Sex	Age
Car	Changing Lane to Right	SW-NE	O/side	N	26					
M/C>500	Going ahead other	SW-NE	N/side	N	51	Drv		Slight	M	51

ACCIDENT selected where: TRUE

Report Date  
26/09/2012



## ACCIDENT

Report for period : 01/01/2009 to 31/07/2012

Menu Selection: Accidents in Query Site-2003  
Criteria: All Accidents

Site Location: Extended area in Aldershot including parts of M3, A331, A31 Site Ref: DJB/WSP/AS1

Accident Ref No.	Date Day/Time	Road No.	Location	Description of Accident
------------------	---------------	----------	----------	-------------------------

SU70483/12	09/05/2012 Wednesday 0933	M3	M3 MOTORWAY (AT MARKER POST 1455B) JUNCTION 3 LIGHTWATER	V2 HIT V1.
------------	---------------------------------	----	----------------------------------------------------------	------------

Grid Ref: 491948 162670

Jct Type: ~Not at jct(or 20m from)  
Jct Control:  
Speed Limit: 70 mph

## Site Conditions

Light: LIGHT-No Street lights  
R.S.C.: Wet/Damp  
Weather: Raining (no high wind)  
C/way Haz: ~None  
Spec Cond: ~None

## VEHICLES:

## CASUALTIES:

Type	Manoeuvres	Dir	Impact	Skid	Dr Age	Class	Pdir	Sev	Sex	Age
Car	Going ahead other	E-W	Front	N	54	Drv		Slight	M	54
Car	Going ahead other	E-W	Back	N	28	Drv		Slight	M	28

SU36050/09	03/03/2009 Tuesday 1220	M3	M3 JUNCTION 3 MARKER POST 1455A AND A332 LIGHTWATER BY PASS LIGHTWATER	V1 INTENDING TO LEAVE M3 AT J3 HAS LOST CONTROL AND SPUN 180DEG ACROSS ALL 3 LANES ENDING UP FACING THE WRONG WAY IN L3 WHERE IT WAS STRUCK BY V2
------------	-------------------------------	----	------------------------------------------------------------------------	---------------------------------------------------------------------------------------------------------------------------------------------------

Grid Ref: 491944 162689

Jct Type: ~Not at jct(or 20m from)  
Jct Control:  
Speed Limit: 70 mph

## Site Conditions

Light: LIGHT-Street lights present  
R.S.C.: Dry  
Weather: Fine (no high wind)  
C/way Haz: ~None  
Spec Cond: Roadworks

## VEHICLES:

## CASUALTIES:

Type	Manoeuvres	Dir	Impact	Skid	Dr Age	Class	Pdir	Sev	Sex	Age
Car	Changing Lane to Left	NE-SW	Front	N	22	Drv		Serious	F	22
Car	Going ahead other	NE-SW	Front	N	35					

ACCIDENT selected where: TRUE

Report Date  
26/09/2012

## ACCIDENT

Report for period : 01/01/2009 to 31/07/2012

Menu Selection: Accidents in Query Site-2003  
Criteria: All Accidents

Site Location: Extended area in Aldershot including parts of M3, A331, A31 Site Ref: DJB/WSP/AS1

Accident Ref No.	Date Day/Time	Road No.	Location	Description of Accident
SU41084/09	10/07/2009 Friday 2008	M3	M3 'B' CARRIAGEWAY 200 METRES FROM M3 JUNCTION 3 SLIP ROAD LIGHTWATER  Grid Ref: 492249 162883	V1 AND V2 TRAVELLING ON M3 FROM J3 TOWARDS J2 THORPE. BOTH TRAV IN L1/2. V2 DEVELOPED ENGINE PROBLEMS AND STOPPED IN L1 WITH HAZARD LIGHTS ON. A NUMBER OF CARS PASSED. V1 FAILED TO SEE V2 AND RAN INTO THE REAR OF V2

Jct Type: ~Not at jct(or 20m from)  
Jct Control:  
Speed Limit: 50 mph

## Site Conditions

Light: LIGHT-No Street lights  
R.S.C.: Dry  
Weather: Fine (no high wind)  
C/way Haz: ~None  
Spec Cond: Roadworks

## VEHICLES:

## CASUALTIES:

Type	Manoeuvres	Dir	Impact	Skid	Dr Age	Class	Pdir	Sev	Sex	Age
Car	Going ahead other	SW-NE	Front	N	46	Drv		Slight	F	46
Car	Stopping	SW-NE	Back	N	25	Drv		Serious	M	25

ACCIDENT selected where: TRUE

Report Date  
26/09/2012

ACCIDENT

Report for period : 01/01/2009 to 31/07/2012

---

 Menu Selection: Accidents in Query Site-2003  
 Criteria: All Accidents

 Site Location: Extended area in Aldershot including parts of M3, A331, A31 Site Ref: DJB/WSP/AS1
 

---

Accident Ref No.	Date Day/Time	Road No.	Location	Description of Accident
SU49197/10	05/02/2010 Friday 1841	M3	M3 M/P 1455B 'B' C/WAY LIGHTWATER.  Grid Ref: 491939 162684	V 1-7 TRAVELLING SOUTH WEST TO NORTH EAST IN LANE 3 OF 3. V8 PARKED ON HARD SHOULDER - POLICE VEHICLE DISPLAYING REAR RED LIGHTS. V1 HAS BRAKED CAUSING OTHERS TO BRAKE & COLLIDE IN TURN.

 Jct Type: ~Not at jct(or 20m from)  
 Jct Control:  
 Speed Limit: 50 mph

## Site Conditions

 Light: DARK-No street lights  
 R.S.C.: Dry  
 Weather: Fine (no high wind)  
 C/way Haz: ~None  
 Spec Cond: Roadworks

## VEHICLES:

## CASUALTIES:

Type	Manoeuvres	Dir	Impact	Skid	Dr Age	Class	Pdir	Sev	Sex	Age
Car	Going ahead other	SW-NE	Back	N	54	Drv		Slight	F	54
Car	Going ahead other	SW-NE	Back	N	29	Drv		Slight	M	29
						Pas		Slight	F	25
Car	Going ahead other	SW-NE	Back	N	32	Drv		Slight	M	32
						Pas		Slight	F	33
Car	Going ahead other	SW-NE	Back	N	48	Drv		Slight	M	48
Car	Going ahead other	SW-NE	Back	N	62	Drv		Slight	M	62
Car	Going ahead other	SW-NE	Back	N	56					
Car	Going ahead other	SW-NE	Back	N	24	Drv		Slight	F	24
Car	Parked	Parked	None	N	40					

ACCIDENT selected where: TRUE

 Report Date  
 26/09/2012

## ACCIDENT

Report for period : 01/01/2009 to 31/07/2012

Menu Selection: Accidents in Query Site-2003  
Criteria: All Accidents

Site Location: Extended area in Aldershot including parts of M3, A331, A31 Site Ref: DJB/WSP/AS1

Accident Ref No.	Date Day/Time	Road No.	Location	Description of Accident
SU55718/10	31/10/2010 Sunday 1745	M3	M3 P1455B LIGHTWATER	V1 EAST M3. V2 SAME. V1 BRAKED AS TRAFFIC IN FRONT SLOWING. DV2 HIT V1 REAR

Grid Ref: 491931 162680

Jct Type: ~Not at jct(or 20m from)  
Jct Control:  
Speed Limit: 70 mph

## Site Conditions

Light: DARK-No street lights  
R.S.C.: Dry  
Weather: Fine (no high wind)  
C/way Haz: ~None  
Spec Cond: ~None

## VEHICLES:

## CASUALTIES:

Type	Manoeuvres	Dir	Impact	Skid	Dr Age	Class	Pdir	Sev	Sex	Age
Car	Waiting to go ahead-held up	SW-NE	Back	N	22	Pas		Slight	M	11
Car	Stopping	SW-NE	Front	N	77	Pas		Slight	F	43

Accident Ref No.	Date Day/Time	Road No.	Location	Description of Accident
SU58036/11	01/02/2011 Tuesday 0847	M3	M3 MOTORWAY AT MARKER POST 1451M BAGSHOT	THE COLLISION OCCURED ON THE B SLIP ON AT J3 OF M3. BOTH VEHICLES WERE TRAVELLING DOWN THE SLIP TO JOIN THE MAIN CARRIAGEWAY. V2 HAS COME TO A STOP NEAR THE BOTTOM OF THE SLIP ROAD DUE TO RED TRAFFIC LIGHTS. V1 APPEARS TO HAVE FAILED TO SEE THIS UNTIL THE LAST MINUTE HAS BRAKED BUT HAS TRIED TO MOVE FROM THE NEAR SIDE TO THE OFFSIDE LANE BUT HAS STRUCK THE REAR OF V2 PUSHING V2 OFF THE NEAR SIDE ON THE THE EMBANKMENT.

Grid Ref: 492267 162898

Jct Type: ~Not at jct(or 20m from)  
Jct Control:  
Speed Limit: 70 mph

## Site Conditions

Light: LIGHT-No Street lights  
R.S.C.: Dry  
Weather: Fine (no high wind)  
C/way Haz: ~None  
Spec Cond: ~None

## VEHICLES:

## CASUALTIES:

Type	Manoeuvres	Dir	Impact	Skid	Dr Age	Class	Pdir	Sev	Sex	Age
HGV	Stopping	SW-NE	Back	N	48					
Car	Waiting to go ahead-held up	SW-NE	Back	N	34	Drv		Slight	M	34

ACCIDENT selected where: TRUE

Report Date  
26/09/2012

## ACCIDENT

Report for period : 01/01/2009 to 31/07/2012

Menu Selection: Accidents in Query Site-2003  
Criteria: All Accidents

Site Location: Extended area in Aldershot including parts of M3, A331, A31 Site Ref: DJB/WSP/AS1

Accident Ref No.	Date Day/Time	Road No.	Location	Description of Accident
SU37900/09	24/04/2009 Friday 1450	M3 Jct A322	M3 SLIP ROAD OFF JUNCTION 3 WEST OF A322 LIGHTWATER BY PASS LIGHTWATER  Grid Ref: 492019 162661	ALL V'S TRAV ON SLIP RD OF M3 FOR REASON UNKNOWN V1 BRAKED SUDDENLEY ON APPROACH TO R/A CAUSING V2 TO BRAKE WHICH CAUSED V3 TO BRAKE UNFORTUNATLEY V4 UNABLE TO BRAKE IN TIME PUSHING V3 INTO V2

Jct Type: Slip Road  
Jct Control: Automatic Traffic Signal  
Speed Limit: 70 mph

## Site Conditions

Light: LIGHT-Street lights present  
R.S.C.: Dry  
Weather: Fine (no high wind)  
C/way Haz: ~None  
Spec Cond: ~None

## VEHICLES:

## CASUALTIES:

Type	Manoeuvres	Dir	Impact	Skid	Dr Age	Class	Pdir	Sev	Sex	Age
Car	Going ahead other	E-SW	None	N						
Car	Going ahead other	E-SW	Back	N	46					
Car	Going ahead other	E-SW	Back	N	99	Drv		Slight	F	99
Car	Going ahead other	E-SW	Front	N	67					

SU39065/09	24/05/2009 Sunday 0520	M3	M3 MARKER POST 1451A BAGSHOT  Grid Ref: 492347 162891	V1 N V2 TRAV SW ON M3 THROUGH J3 V1 APPEARS TO HAVE BEEN APPORACHING TO THE REAR OF V2 IN L1 V1 HAS SWERVED TO AVOID V2 BUT LOST CONTROL AND STRUCK V2 CAUSING V2 TO OVERTURN
------------	------------------------------	----	----------------------------------------------------------------	-------------------------------------------------------------------------------------------------------------------------------------------------------------------------------------------

Jct Type: ~Not at jct(or 20m from)  
Jct Control:  
Speed Limit: 50 mph

## Site Conditions

Light: LIGHT-No Street lights  
R.S.C.: Dry  
Weather: Fine (no high wind)  
C/way Haz: ~None  
Spec Cond: ~None

## VEHICLES:

## CASUALTIES:

Type	Manoeuvres	Dir	Impact	Skid	Dr Age	Class	Pdir	Sev	Sex	Age
Car	Going ahead other	NE-SW	Front	Y	19	Drv		Slight	F	19
Car	Going ahead other	NE-SW	Back	Y	56	Drv		Slight	M	56

ACCIDENT selected where: TRUE

Report Date  
26/09/2012

## ACCIDENT

Report for period : 01/01/2009 to 31/07/2012

Menu Selection: Accidents in Query Site-2003  
Criteria: All Accidents

Site Location: Extended area in Aldershot including parts of M3, A331, A31 Site Ref: DJB/WSP/AS1

Accident Ref No.	Date Day/Time	Road No.	Location	Description of Accident
SU46482/09	24/11/2009 Tuesday 0753	M3	M3 'A' C/WAY @ JUNCTION WITH A322 LIGHTWATER BY-PASS LIGHTWATER	V1 & V2 TRAV E ON SLIP RD ONTO M3 IN HEAVY SLOWING TRAFFIC. V1 STOPPED BUT V2 FAILS TO STOP & HITS V1.

Grid Ref: 492079 162726

Jct Type: ~Not at jct(or 20m from)  
Jct Control:  
Speed Limit: 70 mph

## Site Conditions

Light: LIGHT-No Street lights  
R.S.C.: Dry  
Weather: Fine (no high wind)  
C/way Haz: ~None  
Spec Cond: ~None

## VEHICLES:

## CASUALTIES:

Type	Manoeuvres	Dir	Impact	Skid	Dr Age	Class	Pdir	Sev	Sex	Age
Car	Going ahead other	N-S	Back	N	45	Drv		Slight	F	45
Car	Going ahead other	N-S	Front	Y	19	Drv		Slight	M	19

SU71796/12	22/06/2012 Friday 1327	M3 Jct M3	M3 MARKER POST 1448 B - LIGHTWATER	V1 AND V2 TRV E IN LANE 2. V1 BEHIND V2. V1 OVERTAKEN V2 IN L/3 BUT LOST CONTROL AND HIT V2
------------	------------------------------	-----------------	---------------------------------------	---------------------------------------------------------------------------------------------------

Grid Ref: 492558 162984

Jct Type: Slip Road  
Jct Control: Give Way or Uncontrolled  
Speed Limit: 70 mph

## Site Conditions

Light: LIGHT-No Street lights  
R.S.C.: Dry  
Weather: Fine (no high wind)  
C/way Haz: ~None  
Spec Cond: ~None

## VEHICLES:

## CASUALTIES:

Type	Manoeuvres	Dir	Impact	Skid	Dr Age	Class	Pdir	Sev	Sex	Age
Car	Going ahead other	W-E	Front	Y	42	Drv		Slight	M	42
Car	Going ahead other	W-E	O/side	N	74					

ACCIDENT selected where: TRUE

Report Date  
26/09/2012

## ACCIDENT

Report for period : 01/01/2009 to 31/07/2012

Menu Selection: Accidents in Query Site-2003  
Criteria: All Accidents

Site Location: Extended area in Aldershot including parts of M3, A331, A31 Site Ref: DJB/WSP/AS1

Accident Ref No.	Date Day/Time	Road No.	Location	Description of Accident
SU37569/09	11/04/2009 Saturday 1630	M3 Jct A322	M3 M/WAY J3 WITH A322 GUILDFORD ROAD LIGHTWATER.	BOTH VEHICLES JOIN SLIP ROAD. V2 SLOWS FOR BUILD UP OF TRAFFIC & V1 DOES NOT SLOW IN TIME COLLIDING WITH V2.

Grid Ref: 491966 162756

Jct Type: Slip Road  
Jct Control: Automatic Traffic Signal  
Speed Limit: 50 mph

## Site Conditions

Light: LIGHT-Street lights present  
R.S.C.: Dry  
Weather: Fine (no high wind)  
C/way Haz: ~None  
Spec Cond: ~None

## VEHICLES:

## CASUALTIES:

Type	Manoeuvres	Dir	Impact	Skid	Dr Age	Class	Pdir	Sev	Sex	Age
Car	Going ahead other	SW-NE	Front	N	49					
Car	Stopping	SW-NE	Back	N	39	Drv Pas		Slight Slight	M F	39 38

SU67041/11	22/12/2011 Thursday 2228	M3 Jct M3	M3 JUNCTION 3 ON SLIP LIGHTWATER	V1 TRAV LN 3 OF 3 DRIVER CHANGING CD CROSSED INTO LN 2 PANICKED OVER CORRECTED SWERVED BACK CROSSED ENTIRE M/WAY WHERE V1 ROLLED.
------------	--------------------------------	-----------------	-------------------------------------	--------------------------------------------------------------------------------------------------------------------------------------------

Grid Ref: 492349 162943

Jct Type: Slip Road  
Jct Control: Give Way or Uncontrolled  
Speed Limit: 70 mph

## Site Conditions

Light: DARK-No street lights  
R.S.C.: Dry  
Weather: Fine (no high wind)  
C/way Haz: ~None  
Spec Cond: ~None

## VEHICLES:

## CASUALTIES:

Type	Manoeuvres	Dir	Impact	Skid	Dr Age	Class	Pdir	Sev	Sex	Age
Car	Going ahead other	SW-NE	O/side	Y	49	Drv		Slight	M	49

ACCIDENT selected where: TRUE

Report Date  
26/09/2012

## ACCIDENT

Report for period : 01/01/2009 to 31/07/2012

Menu Selection: Accidents in Query Site-2003  
Criteria: All Accidents

Site Location: Extended area in Aldershot including parts of M3, A331, A31 Site Ref: DJB/WSP/AS1

Accident Ref No.	Date Day/Time	Road No.	Location	Description of Accident
SU70018/12	19/04/2012 Thursday 2013	M3 Jct M3	M3 SLIP ROAD LIGHTWATER	V3 HIT V2 (V1 BEING NON-STOP CONTRIBUTORY).

Grid Ref: 492290 162921

Jct Type: Slip Road  
Jct Control: Give Way or Uncontrolled  
Speed Limit: 70 mph

## Site Conditions

Light: DARK-No street lights  
R.S.C.: Wet/Damp  
Weather: Raining (no high wind)  
C/way Haz: ~None  
Spec Cond: ~None

## VEHICLES:

## CASUALTIES:

Type	Manoeuvres	Dir	Impact	Skid	Dr Age	Class	Pdir	Sev	Sex	Age
Car	Going ahead other	W-E	None	N	99					
Car	Going ahead other	W-E	Back	N	29	Pas		Slight	M	18
						Pas		Slight	M	39
						Pas		Slight	F	19
LGV	Going ahead other	W-E	Front	N	45					

SU70704/12	20/05/2012 Sunday 0938	M3	M3 MOTORWAY 'J' SLIP ROAD AT JUNCTION 3 200M NORTH OF A322 LIGHTWATER BYPASS	V1 LOST CONTROL & COLLIDED WITH TREE.
------------	------------------------------	----	------------------------------------------------------------------------------------	---------------------------------------

Grid Ref: 492120 162846

Jct Type: ~Not at jct(or 20m from)  
Jct Control:  
Speed Limit: 70 mph

## Site Conditions

Light: LIGHT-No Street lights  
R.S.C.: Dry  
Weather: Fine (no high wind)  
C/way Haz: ~None  
Spec Cond: ~None

## VEHICLES:

## CASUALTIES:

Type	Manoeuvres	Dir	Impact	Skid	Dr Age	Class	Pdir	Sev	Sex	Age
Car	Going ahead other	SW-NE	Front	Y	40	Drv		Slight	M	40

ACCIDENT selected where: TRUE

Report Date  
26/09/2012



## ACCIDENT

Report for period : 01/01/2009 to 31/07/2012

Menu Selection: Accidents in Query Site-2003  
Criteria: All Accidents

Site Location: Extended area in Aldershot including parts of M3, A331, A31 Site Ref: DJB/WSP/AS1

Accident Ref No.	Date Day/Time	Road No.	Location	Description of Accident
SU54251/10	12/09/2010 Sunday 1453	M3	M3 M/WAY 1455'A' LIGHTWATER.	V1 LOSES CONTROL OF VEHICLE IN LANE 2 SWERVING INTO LANE 1 & HITS CONCRETE BRIDGE SUPPORT & BOUNCES BACK INTO LANE 3.

Grid Ref: 491898 162634

Jct Type: ~Not at jct(or 20m from)  
Jct Control:  
Speed Limit: 70 mph

## Site Conditions

Light: LIGHT-Street lights present  
R.S.C.: Dry  
Weather: Fine (no high wind)  
C/way Haz: ~None  
Spec Cond: ~None

## VEHICLES:

## CASUALTIES:

Type	Manoeuvres	Dir	Impact	Skid	Dr Age	Class	Pdir	Sev	Sex	Age
Car	Going ahead other	N-S	Front	N	38	Drv		Serious	M	38

SU64294/11	25/09/2011 Sunday 1825	M3	M3 MOTORWAY BAGSHOT	V5 HAS FAILED TO NOTICE TRAFFIC SLOWING IN FRONT AND COLLIDED WITH V4 WHICH WENT INTO V3. V3 INTO V2 AND V2 INTO V1.
------------	------------------------------	----	---------------------	-------------------------------------------------------------------------------------------------------------------------------

Grid Ref: 491917 162648

Jct Type: ~Not at jct(or 20m from)  
Jct Control:  
Speed Limit: 70 mph

## Site Conditions

Light: DARK-Street Lighting -UNLIT  
R.S.C.: Dry  
Weather: Fine (no high wind)  
C/way Haz: ~None  
Spec Cond: ~None

## VEHICLES:

## CASUALTIES:

Type	Manoeuvres	Dir	Impact	Skid	Dr Age	Class	Pdir	Sev	Sex	Age
Car	Going ahead other	NW-SE	Back	N	99					
Car	Going ahead other	NW-SE	Front	N	49					
Car	Going ahead other	NW-SE	Front	N	20					
LGV	Going ahead other	NW-SE	Front	N	20					
Car	Going ahead other	NW-SE	Back	N	49	Drv		Slight	F	49

ACCIDENT selected where: TRUE

Report Date  
26/09/2012

## ACCIDENT

Report for period : 01/01/2009 to 31/07/2012

Menu Selection: Accidents in Query Site-2003  
Criteria: All Accidents

Site Location: Extended area in Aldershot including parts of M3, A331, A31 Site Ref: DJB/WSP/AS1

Accident Ref No.	Date Day/Time	Road No.	Location	Description of Accident
SU70940/12	23/05/2012 Wednesday 1548	M3 Jct M3	M3 SLIP ROAD AT MARKER POST 1460A LIGHTWATER	V1 SLOWED SUDDENLY TO EXIT SLIP ROAD FOR MAIN CARRIAGEWAY V2 SLOWED SUDDENLY. V3 COLLIDES WITH REAR OF V2. V1 NOT COLLIDED FTS
Grid Ref: 491562 162396				

Jct Type: Slip Road  
Jct Control: Give Way or Uncontrolled  
Speed Limit: 70 mph

## Site Conditions

Light: LIGHT-No Street lights  
R.S.C.: Dry  
Weather: Fine (no high wind)  
C/way Haz: ~None  
Spec Cond: ~None

## VEHICLES:

## CASUALTIES:

Type	Manoeuvres	Dir	Impact	Skid	Dr Age	Class	Pdir	Sev	Sex	Age
Car	Stopping	N-S	None	N	99					
Car	Stopping	N-S	Back	N	35	Drv		Slight	M	35
LGV	Going ahead other	N-S	Front	N	53	Drv		Slight	M	53

SU41004/09	01/07/2009 Wednesday 1411	M3	M3 'A' CARRIAGEWAY MARKER POST 1457A LIGHTWATER	V1 N V2 TRAV N/E TO S/W ON M3 V1 IN L1/3 V2 IN L2/3 BOTH VEH IN THE ROADWORK SECTION V1 CHANGED LANES AND COLLIDED WITH V2
Grid Ref: 491796 162582				

Jct Type: ~Not at jct(or 20m from)  
Jct Control:  
Speed Limit: 50 mph

## Site Conditions

Light: LIGHT-Street lights present  
R.S.C.: Dry  
Weather: Fine (no high wind)  
C/way Haz: ~None  
Spec Cond: Roadworks

## VEHICLES:

## CASUALTIES:

Type	Manoeuvres	Dir	Impact	Skid	Dr Age	Class	Pdir	Sev	Sex	Age
MGV	Going ahead other	NE-SW	O/side	N	23					
Car	Going ahead other	NE-SW	N/side	N	29	Drv		Slight	M	29

ACCIDENT selected where: TRUE

Report Date  
26/09/2012

## ACCIDENT

Report for period : 01/01/2009 to 31/07/2012

Menu Selection: Accidents in Query Site-2003  
Criteria: All Accidents

Site Location: Extended area in Aldershot including parts of M3, A331, A31 Site Ref: DJB/WSP/AS1

Accident Ref No.	Date Day/Time	Road No.	Location	Description of Accident
SU41472/09	20/07/2009 Monday 0731	M3	M3 'B' CARRIAGEWAY MARKER POST 1457 LIGHTWATER  Grid Ref: 491744 162540	ALL 4 VEH TRAV N/E TWDS LONDON ON M3 IN L3 FOR REASON UNKNOWN V1 NOT ABLE TO STOP IN TIME AND COLLIDED INTO REAR V2 WHO HIT V3 WHO HIT V4

Jct Type: ~Not at jct(or 20m from)  
Jct Control:  
Speed Limit: 70 mph

## Site Conditions

Light: LIGHT-Street lights present  
R.S.C.: Dry  
Weather: Fine (no high wind)  
C/way Haz: ~None  
Spec Cond: Roadworks

## VEHICLES:

## CASUALTIES:

Type	Manoeuvres	Dir	Impact	Skid	Dr Age	Class	Pdir	Sev	Sex	Age
Car	Going ahead other	SW-NE	Front	N	68					
Car	Going ahead other	SW-NE	Back	N	30	Drv		Slight	F	30
Car	Going ahead other	SW-NE	Back	N	43					
Car	Going ahead other	SW-NE	Back	N	44					

SU46958/09	02/12/2009 Wednesday 0828	M3	M3 MARKER POST 1455B LIGHTWATER  Grid Ref: 491926 162673	V1 & V2 TRAV IN LN 3 OF 3 ON M3 . TRAFFIC SLOWS AND V2 STOPS. V1 IS UNABLE TO STOP IN TIME & COLLIDES WITH V2.
------------	---------------------------------	----	-------------------------------------------------------------------	-------------------------------------------------------------------------------------------------------------------------

Jct Type: ~Not at jct(or 20m from)  
Jct Control:  
Speed Limit: 50 mph

## Site Conditions

Light: LIGHT-Street lights present  
R.S.C.: Wet/Damp  
Weather: Fine (no high wind)  
C/way Haz: ~None  
Spec Cond: Roadworks

## VEHICLES:

## CASUALTIES:

Type	Manoeuvres	Dir	Impact	Skid	Dr Age	Class	Pdir	Sev	Sex	Age
Car	Stopping	SW-NE	Front	N	29					
Car	Stopping	SW-NE	Back	N	28	Drv		Slight	F	28

ACCIDENT selected where: TRUE

Report Date  
26/09/2012

## ACCIDENT

Report for period : 01/01/2009 to 31/07/2012

Menu Selection: Accidents in Query Site-2003  
Criteria: All Accidents

Site Location: Extended area in Aldershot including parts of M3, A331, A31 Site Ref: DJB/WSP/AS1

Accident Ref No.	Date Day/Time	Road No.	Location	Description of Accident
SU48640/10	03/02/2010 Wednesday 1010	M3	M3 MARKER POST 1455B LIGHTWATER  Grid Ref: 491777 162572	V1 N V2 TRAV N/E ON M3 B CARRIAGEWAY JUNCT -3 V1 N V2 IN LANE 3 V2 SLOWED/STOPPED V1 FAILED TO STOP IN TIME AND HIT V2 V2 EFT THE SCENE FAILING TO EX

Jct Type: ~Not at jct(or 20m from)  
Jct Control:  
Speed Limit: 50 mph

## Site Conditions

Light: LIGHT-No Street lights  
R.S.C.: Dry  
Weather: Fine (no high wind)  
C/way Haz: ~None  
Spec Cond: ~None

## VEHICLES:

## CASUALTIES:

Type	Manoeuvres	Dir	Impact	Skid	Dr Age	Class	Pdir	Sev	Sex	Age
Car	Going ahead other	S-N	Front	N	26	Drv		Slight	F	26
Car	Going ahead other	S-N	Back	N	99					

SU48684/10	05/02/2010 Friday 1620	M3	M3 P.1455B LIGHTWATER  Grid Ref: 491926 162676	ALL 6 VEH NORTH M3 V2 V3 V4 V5 V6 BRAKED HARD TO STOP V1 FTS AND COLLIDED WITH V2 WHICH PUSHED REMAINING 5 VEH INTO ONE ANOTHER
------------	------------------------------	----	------------------------------------------------------	------------------------------------------------------------------------------------------------------------------------------------------

Jct Type: ~Not at jct(or 20m from)  
Jct Control:  
Speed Limit: 50 mph

## Site Conditions

Light: LIGHT-No Street lights  
R.S.C.: Dry  
Weather: Fine (no high wind)  
C/way Haz: ~None  
Spec Cond: Roadworks

## VEHICLES:

## CASUALTIES:

Type	Manoeuvres	Dir	Impact	Skid	Dr Age	Class	Pdir	Sev	Sex	Age
Car	Going ahead other	S-N	Front	N	25	Pas		Slight	F	19
Car	Going ahead other	S-N	Back	N	26	Pas		Slight	F	19
Car	Going ahead other	S-N	Back	N	30	Drv		Slight	M	30
Car	Going ahead other	S-N	Back	N	28	Pas		Slight	M	32
						Pas		Slight	F	27
LGV	Going ahead other	S-N	Back	N	46					
LGV	Going ahead other	S-N	Back	N	50					

ACCIDENT selected where: TRUE

Report Date  
26/09/2012

## ACCIDENT

Report for period : 01/01/2009 to 31/07/2012

Menu Selection: Accidents in Query Site-2003  
Criteria: All Accidents

Site Location: Extended area in Aldershot including parts of M3, A331, A31 Site Ref: DJB/WSP/AS1

Accident Ref No.	Date Day/Time	Road No.	Location	Description of Accident
SU59334/11	01/04/2011 Friday 1642	M3	M3 MOTORWAY POINT 1457B BAGSHOT.  Grid Ref: 491794 162582	V2 - 8 IN SLOW MOVING TRAFFIC ON M3 B CARRIAGEWAY. V1 APPROACHED RAE OF TRAFFIC AND DROVE INTO THE REAR OF THE VEHICLES CAUSING COLLISION.

Jct Type: ~Not at jct(or 20m from)  
Jct Control:  
Speed Limit: 70 mph

Site Conditions  
Light: LIGHT-No Street lights  
R.S.C.: Dry  
Weather: Fine (no high wind)  
C/way Haz: ~None  
Spec Cond: ~None

## VEHICLES:

## CASUALTIES:

Type	Manoeuvres	Dir	Impact	Skid	Dr Age	Class	Pdir	Sev	Sex	Age
Car	Going ahead other	SW-NE	Front	Y	61	Drv		Serious	M	61
						Pas		Slight	F	45
Car	Stopping	SW-NE	Front	N	36	Pas		Slight	F	19
						Drv		Slight	M	36
						Pas		Slight	M	20
Car	Stopping	SW-NE	Back	N	31	Drv		Slight	M	31
Car	Stopping	SW-NE	Back	N	37	Drv		Slight	M	37
Car	Stopping	SW-NE	Back	N	65	Pas		Slight	F	64
						Drv		Slight	M	65
Car	Stopping	SW-NE	Back	N	58					
Car	Stopping	SW-NE	Front	N	45	Drv		Slight	M	45
Car	Stopping	SW-NE	Back	N	34	Drv		Slight	M	34

ACCIDENT selected where: TRUE

Report Date  
26/09/2012

## ACCIDENT

Report for period : 01/01/2009 to 31/07/2012

Menu Selection: Accidents in Query Site-2003  
Criteria: All Accidents

Site Location: Extended area in Aldershot including parts of M3, A331, A31 Site Ref: DJB/WSP/AS1

Accident Ref No.	Date Day/Time	Road No.	Location	Description of Accident
SP61495/11	03/06/2011 Friday 1557	M3 Jct D	M3 MARKER POST 1457 'B' C/WAY @ J/W JUNCTION 3 SLIP ROAD BAGSHOT  Grid Ref: 491891 162652	V1 APPROACHED SLOWING TRAF AHEAD WHILST IN LN 3 OF M3 TRAV NE. V2 FAILED TO BRAKE IN SUFFICIENT TIME & HAS TRIED TO AVOID COLLISION BY STEERING L INTO MID LN & COLLIDED WITH R/N/S OF V1 PUSHING IT INTO CENT BAR.
Jct Type: Slip Road Jct Control: Give Way or Uncontrolled Speed Limit: 70 mph				

## Site Conditions

Light: LIGHT-Street lights present  
R.S.C.: Dry  
Weather: Fine (no high wind)  
C/way Haz: ~None  
Spec Cond: ~None

## VEHICLES:

## CASUALTIES:

Type	Manoeuvres	Dir	Impact	Skid	Dr Age	Class	Pdir	Sev	Sex	Age
Car	Going ahead other	SW-NE	Back	N	22	Drv		Slight	M	22
Car	Going ahead other	S-N	Front	N	22					

SU64443/11	30/09/2011 Friday 1548	M3	M3 MARKER POST 1445B LIGHTWATER  Grid Ref: 491787 162574	V1 SWERVED FROM LANE 2 TO 3 CAUSING V2 TO SWERVE TO AVOID COLLISION. V2 COLLIDED WITH CENTRAL RESERVATION. V3 TRAVELLING BEHIND V2 BUT HAS NOT COLLIDED WITH V2. V4 HAS BRAKED AND V5 HAS BRAKED AND FOLLOWED THROUGH
Jct Type: ~Not at jct(or 20m from) Jct Control: Speed Limit: 70 mph				

## Site Conditions

Light: LIGHT-Street lights present  
R.S.C.: Dry  
Weather: Fine (no high wind)  
C/way Haz: ~None  
Spec Cond: ~None

## VEHICLES:

## CASUALTIES:

Type	Manoeuvres	Dir	Impact	Skid	Dr Age	Class	Pdir	Sev	Sex	Age
Car	Changing Lane to Right	SW-NE	O/side	N	99					
Car	Going ahead other	SW-NE	Front	N	33					
Car	Going ahead other	SW-NE	None	N	46	Drv		Slight	M	46
Car	Going ahead other	SW-NE	Front	N	43	Drv		Slight	M	43
Car	Going ahead other	SW-NE	Front	N	57	Drv		Slight	M	57

ACCIDENT selected where: TRUE

Report Date  
26/09/2012

## ACCIDENT

Report for period : 01/01/2009 to 31/07/2012

Menu Selection: Accidents in Query Site-2003  
Criteria: All Accidents

Site Location: Extended area in Aldershot including parts of M3, A331, A31 Site Ref: DJB/WSP/AS1

Accident Ref No.	Date Day/Time	Road No.	Location	Description of Accident
SU46235/09	18/11/2009 Wednesday 1600	M3 Jct A322	M3 JUNCTION 3 SLIP ROAD	V1 COLLIDED WITH STATIONARY V2 ON SLIP ROAD TRAFFIC LIGHTS.

Grid Ref: 491845 162685

Jct Type: Slip Road  
Jct Control: Automatic Traffic Signal  
Speed Limit: 70 mph

## Site Conditions

Light: DARK-Street Lighting -LIT  
R.S.C.: Dry  
Weather: Fine with High Winds  
C/way Haz: ~None  
Spec Cond: ~None

## VEHICLES:

## CASUALTIES:

Type	Manoeuvres	Dir	Impact	Skid	Dr Age	Class	Pdir	Sev	Sex	Age
Car	Stopping	SW-NE	Front	N	60	Drv		Slight	F	60
OtherMV	Waiting to go ahead-held up	SW-NE	Back	N	99					

SU36515/09	11/03/2009 Wednesday 0335	M3	M3 'B' C/WAY MARKER POST 1460B BAGSHOT	V1 & V2 TRAV M3. V1 MOVED INTO LN 2 THEN BACK INTO LN1 IN FRONT OF V2. V2 HIT V1.
------------	---------------------------------	----	-------------------------------------------	-----------------------------------------------------------------------------------

Grid Ref: 491379 162270

Jct Type: ~Not at jct(or 20m from)  
Jct Control:  
Speed Limit: 50 mph

## Site Conditions

Light: DARK-No street lights  
R.S.C.: Dry  
Weather: Fine (no high wind)  
C/way Haz: ~None  
Spec Cond: Roadworks

## VEHICLES:

## CASUALTIES:

Type	Manoeuvres	Dir	Impact	Skid	Dr Age	Class	Pdir	Sev	Sex	Age
Car	Going ahead other	SW-NE	Back	Y	39	Drv		Slight	M	39
HGV	Going ahead other	SW-NE	Front	N	68					

ACCIDENT selected where: TRUE

Report Date  
26/09/2012

## ACCIDENT

Report for period : 01/01/2009 to 31/07/2012

Menu Selection: Accidents in Query Site-2003  
Criteria: All Accidents

Site Location: Extended area in Aldershot including parts of M3, A331, A31 Site Ref: DJB/WSP/AS1

Accident Ref No.	Date Day/Time	Road No.	Location	Description of Accident
SU47171/10	01/01/2010 Friday 0505	M3	M3 JUNCTIONS 3-4 MARKER POST 1470A LIGHTWATER	V1 & V2 TRAV W ON M3. V1 COLLIDED WITH REAR OF V2 CAUSING V2 TO LOOSE CONTROL. V1 LEFT THE SCENE.

Grid Ref: 490858 161961

Jct Type: ~Not at jct(or 20m from)  
Jct Control:  
Speed Limit: 70 mph

## Site Conditions

Light: DARK-No street lights  
R.S.C.: Frost/Ice  
Weather: Fine (no high wind)  
C/way Haz: ~None  
Spec Cond: ~None

## VEHICLES:

## CASUALTIES:

Type	Manoeuvres	Dir	Impact	Skid	Dr Age	Class	Pdir	Sev	Sex	Age
Car	Going ahead other	W-E	Front	N	29					
Car	Going ahead other	W-E	Back	N	44	Drv		Slight	F	44

SU50974/10	29/05/2010 Saturday 1200	M3	M3 AT LIGHTWATER (GRID EST)	V1 V2 V3 AND V4 ALL TRAVELLING NORTH EASTERLY ALONG M3 MOTORWAY. TRAFFIC FLOW WAS HEAVY DUE TO ROADWORKS AND RAIN. V3 AND V4 HAVE SLOWED FOR TRAFFIC/CONDITIONS. V2 HAS FAILED TO SLOW AND COLLIDED WITH V3 PUSHING IT INTO V4. V1 HAS THEN COLLIDED WITH THE REAR OF V2.
------------	--------------------------------	----	--------------------------------	------------------------------------------------------------------------------------------------------------------------------------------------------------------------------------------------------------------------------------------------------------------------------------------------

Grid Ref: 491522 162362

Jct Type: ~Not at jct(or 20m from)  
Jct Control:  
Speed Limit: 50 mph

## Site Conditions

Light: LIGHT-Street lights present  
R.S.C.: Wet/Damp  
Weather: Raining (no high wind)  
C/way Haz: ~None  
Spec Cond: Roadworks

## VEHICLES:

## CASUALTIES:

Type	Manoeuvres	Dir	Impact	Skid	Dr Age	Class	Pdir	Sev	Sex	Age
Car	Going ahead other	SW-NE	Back	N	20					
Car	Going ahead other	SW-NE	Back	N	42	Drv		Slight	M	42
Car	Going ahead other	SW-NE	Back	N	29					
Car	Going ahead other	SW-NE	Back	N	62					

ACCIDENT selected where: TRUE

Report Date  
26/09/2012



## ACCIDENT

Report for period : 01/01/2009 to 31/07/2012

Menu Selection: Accidents in Query Site-2003  
Criteria: All Accidents

Site Location: Extended area in Aldershot including parts of M3, A331, A31 Site Ref: DJB/WSP/AS1

Accident Ref No.	Date Day/Time	Road No.	Location	Description of Accident
SU53181/10	15/08/2010 Sunday 1348	M3	M3 M/P 1468 A322 LIGHTWATER	V1 & V2 N/BOUND ON M3 APPROACHING HEAVY TRAFFIC. V2 BRAKES V1 FAILS TO STOP IN TIME & COLLIDES WITH REAR OF V2.

Grid Ref: 491029 162066

Jct Type: ~Not at jct(or 20m from)  
Jct Control:  
Speed Limit: 70 mph

## Site Conditions

Light: LIGHT-No Street lights  
R.S.C.: Dry  
Weather: Fine (no high wind)  
C/way Haz: ~None  
Spec Cond: ~None

## VEHICLES:

## CASUALTIES:

Type	Manoeuvres	Dir	Impact	Skid	Dr Age	Class	Pdir	Sev	Sex	Age
Car	Going ahead other	S-N	Front	N	25	Drv		Slight	F	25
Car	Going ahead other	E-N	Back	N	34	Drv		Slight	F	34

SU57329/11	14/01/2011 Friday 0835	M3	M3 MARKER POLST 1472B LIGHTWATER	V2 TRAV IN CENT LN WHEN V1 CUT ACROSS FROM O/S LN FORCING V2 TO BRAKE. AS V2 BRAKED V3 HIT REAR OF V2 SPINNING V2.
------------	------------------------------	----	-------------------------------------	--------------------------------------------------------------------------------------------------------------------

Grid Ref: 490709 161835

Jct Type: ~Not at jct(or 20m from)  
Jct Control:  
Speed Limit: 70 mph

## Site Conditions

Light: LIGHT-Lighting Unk  
R.S.C.: Dry  
Weather: Fine (no high wind)  
C/way Haz: ~None  
Spec Cond: ~None

## VEHICLES:

## CASUALTIES:

Type	Manoeuvres	Dir	Impact	Skid	Dr Age	Class	Pdir	Sev	Sex	Age
Car	Changing Lane to Left	N-S	None	N						
Car	Going ahead other	N-S	Back	Y	53	Drv		Slight	F	53
HGV	Going ahead other	N-S	Front	N	99					

ACCIDENT selected where: TRUE

Report Date  
26/09/2012

## ACCIDENT

Report for period : 01/01/2009 to 31/07/2012

Menu Selection: Accidents in Query Site-2003  
Criteria: All Accidents

Site Location: Extended area in Aldershot including parts of M3, A331, A31 Site Ref: DJB/WSP/AS1

Accident Ref No.	Date Day/Time	Road No.	Location	Description of Accident
SU58968/11	27/02/2011 Sunday 0821	M3	M3 MOTORWAY LIGHTWATER  Grid Ref: 490936 162017	V1 V2 V3 TRAVLLING S ON M3. V1 INDICATES AND MOVES FROM L1 TO L2 CAUSING V2 IN LANE 2 TO MOVE TO L3. V3 WAS ALREADY IN L3 AND GOES INTO CENTRAL RESERVATION D3 LOSES CONTROL LEAVES THE C/WAY TO THE N/S AND V3 BURSTS INTO FLAMES.

Jct Type: ~Not at jct(or 20m from)  
Jct Control:  
Speed Limit: 70 mph

## Site Conditions

Light: LIGHT-No Street lights  
R.S.C.: Dry  
Weather: Fine (no high wind)  
C/way Haz: ~None  
Spec Cond: ~None

## VEHICLES:

## CASUALTIES:

Type	Manoeuvres	Dir	Impact	Skid	Dr Age	Class	Pdir	Sev	Sex	Age
Car	Changing Lane to Right	NE-SW	None	N	41					
Car	Going ahead other	NE-SW	None	N						
Car	Going ahead other	NE-SW	O/side	N	41	Drv		Fatal	M	41

SU59892/11	12/04/2011 Tuesday 0830	M3	M3 MOTORWAY POINT 1477A CAMBERLEY  Grid Ref: 490396 161453	V1 WAS TRAVELLING IN LANE 2 OF 3 AND HAS SUDDENLY SWERVED ACROSS TO LANE 3 THEN HIT THE CENTRAL CRASH BARRIER
------------	-------------------------------	----	---------------------------------------------------------------------	---------------------------------------------------------------------------------------------------------------

Jct Type: ~Not at jct(or 20m from)  
Jct Control:  
Speed Limit: 70 mph

## Site Conditions

Light: LIGHT-No Street lights  
R.S.C.: Dry  
Weather: Fine (no high wind)  
C/way Haz: ~None  
Spec Cond: ~None

## VEHICLES:

## CASUALTIES:

Type	Manoeuvres	Dir	Impact	Skid	Dr Age	Class	Pdir	Sev	Sex	Age
Car	Going ahead other	NE-SW	Front	N	45	Drv		Slight	M	45

ACCIDENT selected where: TRUE

Report Date  
26/09/2012

## ACCIDENT

Report for period : 01/01/2009 to 31/07/2012

Menu Selection: Accidents in Query Site-2003  
Criteria: All Accidents

Site Location: Extended area in Aldershot including parts of M3, A331, A31 Site Ref: DJB/WSP/AS1

Accident Ref No.	Date Day/Time	Road No.	Location	Description of Accident
SU60268/11	18/04/2011 Monday 1054	M3	M3 MARKER POST 1462A M3 MOTORWAY A LIGHTWATER  Grid Ref: 491378 162268	V1 V2 TRAVELLING M3 SOUTH BETWEEN JUNCTION 3 AND JUNCTION 2. V1 HAD BEEN IN LANE 2 FOR UNKNOWN REASON MOVES INTO LANE 1 WHERE V2 IS AND RUNS INTO BACK OF V2 CAUSING IT TO LOSE CONTROL CROSS THE OTHER TWO LANES ON 'A' CARRIAGEWAY GO THROUGH CENTRAL BARRIER CROSS GRASS GORSE AREA AND COME OUT THROUGH THE BARRIER ON 'B' CARRIAGEWAY AND COME TO A STOP IN LANE 3 AND 2 ON THE 'B'.
<p>Jct Type: ~Not at jct(or 20m from) Jct Control: Speed Limit: 70 mph</p> <p>Site Conditions Light: LIGHT-Street lights present R.S.C.: Dry Weather: Fine (no high wind) C/way Haz: ~None Spec Cond: ~None</p>				

## VEHICLES:

## CASUALTIES:

Type	Manoeuvres	Dir	Impact	Skid	Dr Age	Class	Pdir	Sev	Sex	Age
Car	Going ahead other	SE-NW	Front	N	43					
MGV	Going ahead other	SE-NW	O/side	N	62	Drv		Slight	M	62

Accident Ref No.	Date Day/Time	Road No.	Location	Description of Accident
SU61122/11	17/05/2011 Tuesday 0809	M3	M3 JUNCTION 3 SLIP ON LIGHTWATER SURREY  Grid Ref: 491522 162365	ALL VEHICLES TRAVELLING SE ON M3. V1 HAS JOINED M3 FROM SLIP ROAD AND HAS MOVED DIRECTLY TOWARDS LANE 3 AND IN DOING SO HAS LOST CONTROL COLLIDING WITH V2 CAUSING IT TO ROLL OVER AND COLLIDE WITH V3.
<p>Jct Type: ~Not at jct(or 20m from) Jct Control: Speed Limit: 70 mph</p> <p>Site Conditions Light: LIGHT-No Street lights R.S.C.: Dry Weather: Fine (no high wind) C/way Haz: ~None Spec Cond: ~None</p>				

## VEHICLES:

## CASUALTIES:

Type	Manoeuvres	Dir	Impact	Skid	Dr Age	Class	Pdir	Sev	Sex	Age
Car	Changing Lane to Right	NE-SW	Front	N	38					
Car	Going ahead other	NE-SW	Back	Y	34	Drv		Slight	M	34
						Pas		Slight	M	30
						Pas		Slight	F	31
Car	Going ahead other	NE-SW	Back	N	36					

ACCIDENT selected where: TRUE

Report Date  
26/09/2012

## ACCIDENT

Report for period : 01/01/2009 to 31/07/2012

Menu Selection: Accidents in Query Site-2003  
Criteria: All Accidents

Site Location: Extended area in Aldershot including parts of M3, A331, A31 Site Ref: DJB/WSP/AS1

Accident Ref No.	Date Day/Time	Road No.	Location	Description of Accident
WO62208/11	04/07/2011 Monday 0704	M3	M3 MOTORWAY MARKER POST4764A BYFLEET	SHUNT EFFECT V1 INTO V2 INTO V3 INTO V4. SLOW MOVING TRAFFIC

Grid Ref: 491200 162168

Jct Type: ~Not at jct(or 20m from)  
Jct Control:  
Speed Limit: 70 mph

## Site Conditions

Light: LIGHT-Street lights present  
R.S.C.: Dry  
Weather: Fine (no high wind)  
C/way Haz: ~None  
Spec Cond: ~None

## VEHICLES:

## CASUALTIES:

Type	Manoeuvres	Dir	Impact	Skid	Dr Age	Class	Pdir	Sev	Sex	Age
Car	Going ahead other	S-N	Front	N	22					
Car	Going ahead other	S-N	Back	N	36	Drv		Slight	F	36
Car	Going ahead other	S-N	Back	N	99					
Car	Going ahead other	S-N	Back	N	42					

Accident Ref No.	Date Day/Time	Road No.	Location	Description of Accident
SU67975/12	05/02/2012 Sunday 1408	M3	M3 A CARRIAGWAY AT MARKER POST 1477 BAGSHOT	V1 IN LANE 3 OF M3 LOST CONTROL AND SKIDDED OFF TO THE NEAR SIDE HITTING EMBANKMENT.

Grid Ref: 490389 161443

Jct Type: ~Not at jct(or 20m from)  
Jct Control:  
Speed Limit: 70 mph

## Site Conditions

Light: LIGHT-No Street lights  
R.S.C.: Snow  
Weather: Fine (no high wind)  
C/way Haz: ~None  
Spec Cond: ~None

## VEHICLES:

## CASUALTIES:

Type	Manoeuvres	Dir	Impact	Skid	Dr Age	Class	Pdir	Sev	Sex	Age
Car	Going ahead other	NE-SW	Back	N	33	Drv		Slight	M	33

ACCIDENT selected where: TRUE

Report Date  
26/09/2012

## ACCIDENT

Report for period : 01/01/2009 to 31/07/2012

Menu Selection: Accidents in Query Site-2003  
Criteria: All Accidents

Site Location: Extended area in Aldershot including parts of M3, A331, A31 Site Ref: DJB/WSP/AS1

Accident Ref No.	Date Day/Time	Road No.	Location	Description of Accident
SU40765/09	25/06/2009 Thursday 2252	M3	M3 800 METRES SOUTH OF JUNCTION 3 LIGHTWATER	V1 BROKEN DOWN. V2 TRAVELLING NORTH BETWEEN J3 AND J4. V2 COLLIDED WITH V1 PUSHING IT ALONG THE CARRIAGEWAY

Grid Ref: 491248 162233

Jct Type: ~Not at jct(or 20m from)  
Jct Control:  
Speed Limit: 50 mph

Site Conditions  
Light: DARK-No street lights  
R.S.C.: Dry  
Weather: Fine (no high wind)  
C/way Haz: ~None  
Spec Cond: Roadworks

## VEHICLES:

## CASUALTIES:

Type	Manoeuvres	Dir	Impact	Skid	Dr Age	Class	Pdir	Sev	Sex	Age
Car	Parked	Parked	Back	N	44	Drv		Slight	M	44
Bus	Going ahead other	S-N	Front	N	42	Drv		Slight	M	42

SU44019/09	27/09/2009 Sunday 0726	M3	M3 JUNCTION MARKER 1475B BAGSHOT	ALL 3 VEH TRAV SW TO NE ON 2 LANE ROAD WORK SECTION BETWEEN J4 AND J3 V1 BRAKED HARD COLLIDED WITH V2 N V3 - CAUSING V2 TO HIT V3 V1 N V2 ALSO COLLIDED WITH N/S CRASH BARRIER V1 JUST UNDER PLO LIMIT
------------	------------------------------	----	-------------------------------------	-----------------------------------------------------------------------------------------------------------------------------------------------------------------------------------------------------------------------

Grid Ref: 490497 161648

Jct Type: ~Not at jct(or 20m from)  
Jct Control:  
Speed Limit: 50 mph

Site Conditions  
Light: LIGHT-Street lights present  
R.S.C.: Dry  
Weather: Raining (no high wind)  
C/way Haz: ~None  
Spec Cond: Roadworks

## VEHICLES:

## CASUALTIES:

Type	Manoeuvres	Dir	Impact	Skid	Dr Age	Class	Pdir	Sev	Sex	Age
Car	Going ahead other	SW-NE	Front	N	25	Drv		Slight	M	25
Car	Going ahead other	SW-NE	N/side	N	36	Pas		Slight	F	31
						Pas		Slight	F	3
						Pas		Slight	M	2
HGV	Going ahead other	SW-NE	Back	N	31					

ACCIDENT selected where: TRUE

Report Date  
26/09/2012

## ACCIDENT

Report for period : 01/01/2009 to 31/07/2012

Menu Selection: Accidents in Query Site-2003  
Criteria: All Accidents

Site Location: Extended area in Aldershot including parts of M3, A331, A31 Site Ref: DJB/WSP/AS1

Accident Ref No.	Date Day/Time	Road No.	Location	Description of Accident
SU52391/10	11/07/2010 Sunday 0722	M3	M3 MARKER POST 1469A LIGHTWATER	V1 V2 TRAV S. FOR U/K REASON V1 HAS DRIVEN STRAIGHT INTO REAR OF V2.

Grid Ref: 490927 162061

Jct Type: ~Not at jct(or 20m from)  
Jct Control:  
Speed Limit: 70 mph

## Site Conditions

Light: LIGHT-No Street lights  
R.S.C.: Dry  
Weather: Fine (no high wind)  
C/way Haz: ~None  
Spec Cond: ~None

## VEHICLES:

## CASUALTIES:

Type	Manoeuvres	Dir	Impact	Skid	Dr Age	Class	Pdir	Sev	Sex	Age
Car	Going ahead other	NE-SW	Front	N	39					
Car	Going ahead other	NE-SW	Back	N	77	Drv		Slight	M	77
						Pas		Slight	F	74

SU54993/10	16/10/2010 Saturday 1237	M3	M3 MARKER 1477 LIGHTWATER	V1 TRAVELLING WITH DEFECTIVE TRAILER AT HIGH SPEED SWERVED AND LOST CONTROL BEFORE HITTING BANK AND ROLLING OVER
------------	--------------------------------	----	---------------------------	---------------------------------------------------------------------------------------------------------------------------

Grid Ref: 490374 161460

Jct Type: ~Not at jct(or 20m from)  
Jct Control:  
Speed Limit: 70 mph

## Site Conditions

Light: LIGHT-No Street lights  
R.S.C.: Dry  
Weather: Fine (no high wind)  
C/way Haz: ~None  
Spec Cond: ~None

## VEHICLES:

## CASUALTIES:

Type	Manoeuvres	Dir	Impact	Skid	Dr Age	Class	Pdir	Sev	Sex	Age
Car	Going ahead other	N-S	Front	Y	39	Drv		Slight	M	39

ACCIDENT selected where: TRUE

Report Date  
26/09/2012

## ACCIDENT

Report for period : 01/01/2009 to 31/07/2012

Menu Selection: Accidents in Query Site-2003  
Criteria: All Accidents

Site Location: Extended area in Aldershot including parts of M3, A331, A31 Site Ref: DJB/WSP/AS1

Accident Ref No.	Date Day/Time	Road No.	Location	Description of Accident
SU57208/10	17/12/2010 Friday 1944	M3	M3 MOTORWAY LIGHTWATER  Grid Ref: 490940 162066	V1 TRAVELLING NORTH LOSES CONTROL AND STRIKES CENTRAL RESERVATION RE BOUNDS AND COMES TO REST LANE 2 INTO ONCOMING TRAFFIC. V2 V3 AND V4 SWERVE TO AVOID STATIONARY CAR. DRIVER V1 EXITS HIS VEHICLE BUT IS STRUCK BY V2. V4 IMPACTS WITH REAR OF V3. DRIVER V1 IS HIT AND FLYS OVER CENTRAL RESERVATION.
<p>Jct Type: ~Not at jct(or 20m from) Jct Control: Speed Limit: 70 mph</p> <p>Site Conditions Light: DARK-No street lights R.S.C.: Frost/Ice Weather: Fine (no high wind) C/way Haz: ~None Spec Cond: ~None</p>				

## VEHICLES:

## CASUALTIES:

Type	Manoeuvres	Dir	Impact	Skid	Dr Age	Class	Pdir	Sev	Sex	Age
Car	Waiting to go ahead-held up	SW-NE	Front	N	24	Drv		Serious	M	24
Car	Going ahead other	SW-NE	Front	Y	25	Drv		Slight	M	25
Car	Going ahead other	SW-NE	Front	Y	30					
Car	Going ahead other	SW-NE	Front	Y	41					

SU58228/11	07/02/2011 Monday 1458	M3	M3 MARKER POST 1469A LIGHTWATER  Grid Ref: 490905 162043	V1 TRAV S BETWEEN J3/4 LOST CONTROL AS TYRE BLOW OUT AND HIT CENTRAL RES
------------	------------------------------	----	-------------------------------------------------------------------	--------------------------------------------------------------------------

Jct Type: ~Not at jct(or 20m from)  
Jct Control:  
Speed Limit: 70 mph

Site Conditions  
Light: LIGHT-No Street lights  
R.S.C.: Dry  
Weather: Fine (no high wind)  
C/way Haz: ~None  
Spec Cond: ~None

## VEHICLES:

## CASUALTIES:

Type	Manoeuvres	Dir	Impact	Skid	Dr Age	Class	Pdir	Sev	Sex	Age
Car	O/taking moving Veh on o/side	NE-SW	O/side	Y	48	Drv		Slight	M	48

ACCIDENT selected where: TRUE

Report Date  
26/09/2012

## ACCIDENT

Report for period : 01/01/2009 to 31/07/2012

Menu Selection: Accidents in Query Site-2003  
Criteria: All Accidents

Site Location: Extended area in Aldershot including parts of M3, A331, A31 Site Ref: DJB/WSP/AS1

Accident Ref No.	Date Day/Time	Road No.	Location	Description of Accident
SU59285/11	14/03/2011 Monday 1253	M3	M3 MOTORWAY MARKER POST 1469A 1000 METRES SOUTH OF A322 LIGHTWATER BYPASS  Grid Ref: 490907 162046	V1 TRAV SOUTH ON THE M3 BETWEEN JUNCTION 3 AND 4. V1 HAS CHANGED LANE FROM L2 TO L3 COLLIDING WITH THE ARMCO ON THE CENTRAL RESERVATION. V1 REBOUNDED OFF CENTRAL RESERVATION OVERTURNING A NUMBER OF TIMES COMING TO A STOP ON THE HARD SHOULDER.

Jct Type: ~Not at jct(or 20m from)  
Jct Control:  
Speed Limit: 70 mph

## Site Conditions

Light: LIGHT-No Street lights  
R.S.C.: Dry  
Weather: Fine (no high wind)  
C/way Haz: ~None  
Spec Cond: ~None

## VEHICLES:

## CASUALTIES:

Type	Manoeuvres	Dir	Impact	Skid	Dr Age	Class	Pdir	Sev	Sex	Age
Car	Changing Lane to Right	NE-SW	Front	Y	51	Drv		Slight	M	51

SU63193/11	05/08/2011 Friday 1552	M3	M3 B CARRIAGEWAY LIGHTWATER (GRID EST)  Grid Ref: 491507 162388	M3 NBOUND V1 IN LANE 1 V2 IN LANE 2. V1 FOREIGN LORRY CHANGES LANE FROM 1 TO 2 AND FAILS TO SEE V2 AND COLLIDES INTO V2 NS.
------------	------------------------------	----	--------------------------------------------------------------------------	--------------------------------------------------------------------------------------------------------------------------------------

Jct Type: ~Not at jct(or 20m from)  
Jct Control:  
Speed Limit: 70 mph

## Site Conditions

Light: LIGHT-No Street lights  
R.S.C.: Dry  
Weather: Fine (no high wind)  
C/way Haz: ~None  
Spec Cond: ~None

## VEHICLES:

## CASUALTIES:

Type	Manoeuvres	Dir	Impact	Skid	Dr Age	Class	Pdir	Sev	Sex	Age
HGV	Changing Lane to Right	SW-NE	Front	N						
Car	Going ahead other	SW-NE	N/side	N	26	Drv		Slight	M	26

ACCIDENT selected where: TRUE

Report Date  
26/09/2012



## ACCIDENT

Report for period : 01/01/2009 to 31/07/2012

Menu Selection: Accidents in Query Site-2003  
Criteria: All Accidents

Site Location: Extended area in Aldershot including parts of M3, A331, A31 Site Ref: DJB/WSP/AS1

Accident Ref No.	Date Day/Time	Road No.	Location	Description of Accident
SU65275/11	25/10/2011 Tuesday 0740	M3	M3 B CARRIAGEWAY NEAR MARKERS NO 1462B LIGHTWATER  Grid Ref: 491391 162315	V1 V2 & V3 ALL TRAV EBOUND ON M3. V1 & V2 IN LANE 3. V3 IN LANE 1. AS V2 CHANGES FROM LANE 3 TO 2 V3 CHANGES FROM LANE 1 TO 2. V2 THEREFORE CHANGES BACK TO LANE 3 WHERE V1 WAS BRAKING FIRMLY DUE TO TRAFFIC IN FRONT. V2 FRONT OS COLLIDES WITH V1 REAR NS.

Jct Type: ~Not at jct(or 20m from)  
Jct Control:  
Speed Limit: 70 mph

## Site Conditions

Light: LIGHT-No Street lights  
R.S.C.: Dry  
Weather: Fine (no high wind)  
C/way Haz: ~None  
Spec Cond: ~None

## VEHICLES:

## CASUALTIES:

Type	Manoeuvres	Dir	Impact	Skid	Dr Age	Class	Pdir	Sev	Sex	Age
Car	Stopping	W-E	Back	N	50	Drv		Slight	M	50
Car	Changing Lane to Right	W-E	Front	N	52	Drv		Slight	F	52
OtherMV	Changing Lane to Right	W-E	None	N						

SU68189/12	03/02/2012 Friday 1656	M3	M3 1470 'A' CARRIAGEWAY CAMBERLEY  Grid Ref: 490785 161965	V1 V2 & V3 IN LANE 1. V1 SUFFERED A MECHANICAL DEFECT & HAS SLOWED DOWN. V2 HAS FAILED TO SLOW & HAS COLLIDED WITH V1. V3 HAS ALSO FAILED TO SLOW COLLIDING WITH V2.
------------	------------------------------	----	---------------------------------------------------------------------	----------------------------------------------------------------------------------------------------------------------------------------------------------------------

Jct Type: ~Not at jct(or 20m from)  
Jct Control:  
Speed Limit: 70 mph

## Site Conditions

Light: LIGHT-No Street lights  
R.S.C.: Dry  
Weather: Fine (no high wind)  
C/way Haz: ~None  
Spec Cond: ~None

## VEHICLES:

## CASUALTIES:

Type	Manoeuvres	Dir	Impact	Skid	Dr Age	Class	Pdir	Sev	Sex	Age
Car	Stopping	S-N	Back	N	32	Drv		Slight	F	32
Car	Going ahead other	S-N	Front	Y	50	Pas		Serious	F	51
Car	Going ahead other	S-N	Front	N	44					

ACCIDENT selected where: TRUE

Report Date  
26/09/2012

## ACCIDENT

Report for period : 01/01/2009 to 31/07/2012

Menu Selection: Accidents in Query Site-2003  
Criteria: All Accidents

Site Location: Extended area in Aldershot including parts of M3, A331, A31 Site Ref: DJB/WSP/AS1

Accident Ref No.	Date Day/Time	Road No.	Location	Description of Accident
SU69158/12	17/03/2012 Saturday 1219	M3	M3 MOTORWAY AT MARKER POST 1468B BAGSHOT  Grid Ref: 491010 162100	ALL VEHS TRAVELLING ON M3 JUNC 4 > 3. V1 LANE 2. V2 LANE 3. V3 LANE 1. UNKNOWN REASON V1 MOVES TO LANE 3 COLLIDING WITH V2 WHICH SPUN OVERTURNING SEVERAL TIMES PRIOR TO STOPPING V1 CENTRAL RESERVATION. V3 STOPS ON HARD SHOULDER NO COLLISION

Jct Type: ~Not at jct(or 20m from)  
Jct Control:  
Speed Limit: 70 mph

## Site Conditions

Light: LIGHT-No Street lights  
R.S.C.: Dry  
Weather: Fine (no high wind)  
C/way Haz: ~None  
Spec Cond: ~None

## VEHICLES:

## CASUALTIES:

Type	Manoeuvres	Dir	Impact	Skid	Dr Age	Class	Pdir	Sev	Sex	Age
LGV	Going ahead other	SW-NE	Back	Y	45	Drv		Slight	M	45
						Pas		Serious	F	30
						Pas		Slight	M	32
						Pas		Slight	M	53
LGV	Going ahead other	SW-NE	Front	Y	35	Drv		Slight	M	35
Car	Going ahead other	SW-NE	None	N	33					

SU71338/12	14/06/2012 Thursday 0744	M3	M3 'B' CARRIAGEWAY (MARKER POST 1462 B) LIGHTWATER  Grid Ref: 491358 162296	V1 HIT V2.
------------	--------------------------------	----	-----------------------------------------------------------------------------------------	------------

Jct Type: ~Not at jct(or 20m from)  
Jct Control:  
Speed Limit: 70 mph

## Site Conditions

Light: LIGHT-Street lights present  
R.S.C.: Dry  
Weather: Fine (no high wind)  
C/way Haz: ~None  
Spec Cond: ~None

## VEHICLES:

## CASUALTIES:

Type	Manoeuvres	Dir	Impact	Skid	Dr Age	Class	Pdir	Sev	Sex	Age
Car	Going ahead other	SW-NE	Front	Y	30	Pas		Slight	F	26
LGV	Going ahead other	SW-NE	Back	N	59	Drv		Slight	M	59

ACCIDENT selected where: TRUE

Report Date  
26/09/2012

## ACCIDENT

Report for period : 01/01/2009 to 31/07/2012

Menu Selection: Accidents in Query Site-2003  
Criteria: All Accidents

Site Location: Extended area in Aldershot including parts of M3, A331, A31 Site Ref: DJB/WSP/AS1

Accident Ref No.	Date Day/Time	Road No.	Location	Description of Accident
SU71846/12	01/07/2012 Sunday 1830	M3	M3 MARKER POST 1465B BAGSHOT  Grid Ref: 491096 162148	ALL THREE VEHICLES WERE TRAVELLING IN LANE 3 THE TRAFFIC AHEAD STOPPED AND V3 AND V2 STOPPED V1 TRAVELLING BEHIND V2 FAILED TO STOP AND COLLIDED WITH THE REAR OV V2 SHUNTING IT INTO V3

Jct Type: ~Not at jct(or 20m from)  
Jct Control:  
Speed Limit: 70 mph

## Site Conditions

Light: LIGHT-No Street lights  
R.S.C.: Wet/Damp  
Weather: Fine (no high wind)  
C/way Haz: ~None  
Spec Cond: ~None

## VEHICLES:

## CASUALTIES:

Type	Manoeuvres	Dir	Impact	Skid	Dr Age	Class	Pdir	Sev	Sex	Age
Car	Stopping	SW-NE	Front	Y	29	Drv		Slight	M	29
Car	Waiting to go ahead-held up	SW-NE	Back	N	43	Drv		Slight	M	43
Car	Waiting to go ahead-held up	SW-NE	Back	N	41	Pas		Slight	M	49
						Pas		Slight	F	41

SU72139/12	07/07/2012 Saturday 1312	M3	M3 MOTORWAY MARKER POST 1462B 300 METRES WEST OF A322 LIGHTWATER BYPASS  Grid Ref: 491409 162326	V1 HAS BRAKED HEAVILY V2 DIDN'T STOP AND COLLIDED WITH THE REAR OF V1
------------	--------------------------------	----	--------------------------------------------------------------------------------------------------------------	-----------------------------------------------------------------------

Jct Type: ~Not at jct(or 20m from)  
Jct Control:  
Speed Limit: 70 mph

## Site Conditions

Light: LIGHT-No Street lights  
R.S.C.: Dry  
Weather: Fine (no high wind)  
C/way Haz: ~None  
Spec Cond: ~None

## VEHICLES:

## CASUALTIES:

Type	Manoeuvres	Dir	Impact	Skid	Dr Age	Class	Pdir	Sev	Sex	Age
Car	Going ahead other	W-E	Back	N	41					
Car	Going ahead other	W-E	Front	N	19	Drv		Slight	F	19
						Pas		Slight	F	6
						Pas		Slight	F	31
						Pas		Slight	M	21

ACCIDENT selected where: TRUE

Report Date  
26/09/2012

## ACCIDENT

Report for period : 01/01/2009 to 31/07/2012

Menu Selection: Accidents in Query Site-2003  
Criteria: All Accidents

Site Location: Extended area in Aldershot including parts of M3, A331, A31 Site Ref: DJB/WSP/AS1

Accident Ref No.	Date Day/Time	Road No.	Location	Description of Accident
SU47780/10	02/01/2010 Saturday 1524	M3	M3 MOTORWAY 500 METRES EAST OF YOULDEN CLOSE CAMBERLEY  Grid Ref: 489684 160728	V1 & V2 TRAVELLING ON THE M3 IN LANE 2 OR 3 NORTHBOUND. V1 HAS BEGUN TO SLOW DOWN FOR TRAFFIC WHEN DV2 RAN INTO THE REAR OF V1. V2 HAS LEFT THE ROAD TO THE NEATSIDE GOING ONTO THE VERGE

Jct Type: ~Not at jct(or 20m from)  
Jct Control:  
Speed Limit: 70 mph

## Site Conditions

Light: LIGHT-No Street lights  
R.S.C.: Dry  
Weather: Fine (no high wind)  
C/way Haz: ~None  
Spec Cond: ~None

## VEHICLES:

## CASUALTIES:

Type	Manoeuvres	Dir	Impact	Skid	Dr Age	Class	Pdir	Sev	Sex	Age
Car	Stopping	W-E	Back	N	34	Drv		Slight	M	34
LGV	Going ahead other	W-E	Front	N	45	Pas		Slight	F	33
						Drv		Slight	M	45

SU53307/10	07/06/2010 Monday 1600	M3	M3 P.1488A CAMBERLEY  Grid Ref: 489619 160670	V2 PARKED ON HARD SHOULDER AFTER TYRE BLOW OUT. V1 HIT PIECE OF TYRE WITH LEFT FOOT AND FELT SHARP PAIN AND PULLED ONTO HARD SHOULDER OF M3.
------------	------------------------------	----	-----------------------------------------------------	----------------------------------------------------------------------------------------------------------------------------------------------

Jct Type: ~Not at jct(or 20m from)  
Jct Control:  
Speed Limit: 70 mph

## Site Conditions

Light: LIGHT-Street lights present  
R.S.C.: Dry  
Weather: Fine (no high wind)  
C/way Haz: Other Object in C/way  
Spec Cond: ~None

## VEHICLES:

## CASUALTIES:

Type	Manoeuvres	Dir	Impact	Skid	Dr Age	Class	Pdir	Sev	Sex	Age
M/C125-500	Parked	Parked	None	N	39	Drv		Slight	M	39
HGV	Going ahead other	NE-SW	None	Y	99					

ACCIDENT selected where: TRUE

Report Date  
26/09/2012

## ACCIDENT

Report for period : 01/01/2009 to 31/07/2012

Menu Selection: Accidents in Query Site-2003  
Criteria: All Accidents

Site Location: Extended area in Aldershot including parts of M3, A331, A31 Site Ref: DJB/WSP/AS1

Accident Ref No.	Date Day/Time	Road No.	Location	Description of Accident
SU52390/10	12/07/2010 Monday 0629	M3	M3 MOTORWAY POINT 1491A CAMBERLEY SURREY  Grid Ref: 489318 160395	V1 WAS TRAVELLING IN LANE 3 AND BEGAN TO LOSE CONTROL AND SWERVED BACK AND FORTH ACROSS THE CARRIAGEWAY COLLIDING WITH THE REAR OF V2 WHICH WAS TRAVELLING IN LANE 1. V2 THEN CROSSED THE CARRIAGEWAY COLLIDING WITH THE CENTRAL CRASH BARRIER AND BRIDGE SUPPORT. V3 WAS HIT BY DEBRIS WHILST TRAVELLING IN THE OPPOSITE CARRIAGEWAY.
<p>Jct Type: ~Not at jct(or 20m from) Jct Control: Speed Limit: 70 mph</p> <p>Site Conditions Light: LIGHT-No Street lights R.S.C.: Dry Weather: Fine (no high wind) C/way Haz: ~None Spec Cond: ~None</p>				

## VEHICLES:

## CASUALTIES:

Type	Manoeuvres	Dir	Impact	Skid	Dr Age	Class	Pdir	Sev	Sex	Age
Car	Going ahead other	NE-SW	Front	Y	26					
HGV	Going ahead other	NE-SW	Back	Y	22	Drv		Serious	M	22
Car	Going ahead other	SW-NE	Front	N	41					
Car	Going ahead other	SW-NE	Front	N	44					

SU71412/12	15/06/2012 Friday 1458	M3	M3 JUNCTION 3 TO 4 MARKER POST 1492 CAMBERLEY  Grid Ref: 489322 160395	V1 AND V2 TRAVELLING. V1 BRAKES HARD. V2 BRAKES HARD BUT HITS REAR OF V1.
------------	------------------------------	----	---------------------------------------------------------------------------------	---------------------------------------------------------------------------

Jct Type: ~Not at jct(or 20m from)  
Jct Control:  
Speed Limit: 70 mph

Site Conditions  
Light: LIGHT-Street lights present  
R.S.C.: Dry  
Weather: Fine (no high wind)  
C/way Haz: ~None  
Spec Cond: ~None

## VEHICLES:

## CASUALTIES:

Type	Manoeuvres	Dir	Impact	Skid	Dr Age	Class	Pdir	Sev	Sex	Age
Car	Going ahead other	N-S	Back	N	29	Drv		Slight	M	29
Car	Going ahead other	N-S	Front	N	24	Drv		Slight	M	24

ACCIDENT selected where: TRUE

Report Date  
26/09/2012

## ACCIDENT

Report for period : 01/01/2009 to 31/07/2012

Menu Selection: Accidents in Query Site-2003  
Criteria: All Accidents

Site Location: Extended area in Aldershot including parts of M3, A331, A31 Site Ref: DJB/WSP/AS1

Accident Ref No.	Date Day/Time	Road No.	Location	Description of Accident
SU35410/09	10/02/2009 Tuesday 2025	M3	M3 1496'A' C/WAY FRIMLEY.	V2 & V3 BOTH STOP FOR STATIONARY TRAFFIC DUE TO PREVIOUS RTC. V1 FAILS TO SEE THIS & HITS V2 PUSHING IT INTO V3.

Grid Ref: 489030 160118

Jct Type: ~Not at jct(or 20m from)  
Jct Control:  
Speed Limit: 70 mph

## Site Conditions

Light: DARK-No street lights  
R.S.C.: Dry  
Weather: Other weather  
C/way Haz: ~None  
Spec Cond: ~None

## VEHICLES:

## CASUALTIES:

Type	Manoeuvres	Dir	Impact	Skid	Dr Age	Class	Pdir	Sev	Sex	Age
Car	Going ahead other	N-E	Front	Y	59					
Car	Waiting to go ahead-held up	N-E	Back	N	27	Drv		Slight	M	27
Car	Waiting to go ahead-held up	N-E	Back	N	54					

Accident Ref No.	Date Day/Time	Road No.	Location	Description of Accident
SU40789/09	30/06/2009 Tuesday 0157	M3	M3 MARKER POST 1498A CAMBERLEY	V1 AND V2 WERE TRAV S ON M3 THROUGH A SECTION OF ROADWORKS V1 HAS STRUCK REAR V2

Grid Ref: 488885 159981

Jct Type: ~Not at jct(or 20m from)  
Jct Control:  
Speed Limit: 50 mph

## Site Conditions

Light: DARK-No street lights  
R.S.C.: Dry  
Weather: Fine (no high wind)  
C/way Haz: ~None  
Spec Cond: Roadworks

## VEHICLES:

## CASUALTIES:

Type	Manoeuvres	Dir	Impact	Skid	Dr Age	Class	Pdir	Sev	Sex	Age
Car	Going ahead other	N-S	Front	N	19					
Car	Going ahead other	N-S	Back	N	24	Drv		Slight	M	24
						Pas		Slight	M	23

ACCIDENT selected where: TRUE

Report Date  
26/09/2012

## ACCIDENT

Report for period : 01/01/2009 to 31/07/2012

Menu Selection: Accidents in Query Site-2003  
Criteria: All Accidents

Site Location: Extended area in Aldershot including parts of M3, A331, A31 Site Ref: DJB/WSP/AS1

Accident Ref No.	Date Day/Time	Road No.	Location	Description of Accident
SU36155/09	07/03/2009 Saturday 1552	M3	M3 MARKER POST 1495B CAMBERELY  Grid Ref: 489094 160209	V1 TRAV L3/3 APP ROADWORKS ON M3 JUNCT 4 TWDS J3 LIGHTWATER. V1 ENTERS 50MPH ROADWORK AREA AND MOVES INTO L2/3 V1 SWERVES BACK OUT TO L3/3 TO AVOID A COLLISION WITH A SLOW MOVING VEH IN LANE 3 AND LOOSES CONTROL LEAVE THE CARRIAGE WAY N/S GOING UP THE N/S VERGE AND ROLLING ONTO ITS ROOF COMING TO A REST ON THE HARDSHOULDER ON ITS ROOF
<p>Jct Type: ~Not at jct(or 20m from) Jct Control: Speed Limit: 50 mph</p> <p>Site Conditions Light: LIGHT-Street lights present R.S.C.: Dry Weather: Fine (no high wind) C/way Haz: ~None Spec Cond: ~None</p>				

## VEHICLES:

## CASUALTIES:

Type	Manoeuvres	Dir	Impact	Skid	Dr Age	Class	Pdir	Sev	Sex	Age
Car	Going ahead other	N-S	None	Y	45	Drv		Slight	M	45

Accident Ref No.	Date Day/Time	Road No.	Location	Description of Accident
SU47965/10	16/01/2010 Saturday 0410	M3	M3 MOTORWAY POINT 1497A CAMBERLEY  Grid Ref: 488978 160101	V1 TRAVELLING ON M3 A CARRIAGEWAY HAS LEFT THE ROAD TO N/S AND COLLIDED WITH TREES BEFORE ROLLING ONTO ITS ROOF COMING TO REST IN LANE 1. V2 TRAVELLING IN LANE 1 FAILS TO SEE V1 AND COLLIDES WITH O/S.
<p>Jct Type: ~Not at jct(or 20m from) Jct Control: Speed Limit: 70 mph</p> <p>Site Conditions Light: DARK-No street lights R.S.C.: Dry Weather: Fine (no high wind) C/way Haz: ~None Spec Cond: ~None</p>				

## VEHICLES:

## CASUALTIES:

Type	Manoeuvres	Dir	Impact	Skid	Dr Age	Class	Pdir	Sev	Sex	Age
Car	Going ahead other	E-W	Front	Y	50	Drv		Serious	M	50
HGV	Going ahead other	E-W	Front	Y	53					
Car	Going ahead other	E-W	None	N						

ACCIDENT selected where: TRUE

Report Date  
26/09/2012

## ACCIDENT

Report for period : 01/01/2009 to 31/07/2012

Menu Selection: Accidents in Query Site-2003  
Criteria: All Accidents

Site Location: Extended area in Aldershot including parts of M3, A331, A31 Site Ref: DJB/WSP/AS1

Accident Ref No.	Date Day/Time	Road No.	Location	Description of Accident
SU54729/10	19/09/2010 Sunday 0605	M3	M3 MOTORWAY CAMBERLEY - MARKER POST 1501B  Grid Ref: 488672 159799	V1 TRAVELLING NORTH EAST ON M3 IN LANE 2 OF 3. V2 PASSES V1 ON ITS NEARSIDE MOVES INTO LANE TWO AHEAD OF V1 AND BRAKES CAUSING V1 TO TAKE AVOIDING ACTION. V1 SWERVES ACROSS CARRIAGEWAY HITS CENTRAL RESERVATION AND IS STRANDED IN LANE 3. V2 LEAVES SCENE. V3 COLLIDES WITH V1 AND REBOUNDS ONTO CENTRAL RESERVATION HITS V4 THEN COMES TO REST ON HARD SHOULDER. AFTER COLLIDING WITH V3 V4 ALSO COMES TO REST ON HARD SHOULDER.
Jct Type: ~Not at jct(or 20m from)				
Jct Control:				
Speed Limit: 70 mph				
Site Conditions				
Light: DARK-Street Lighting -LIT				
R.S.C.: Dry				
Weather: Fine (no high wind)				
C/way Haz: ~None				
Spec Cond: ~None				

## VEHICLES:

## CASUALTIES:

Type	Manoeuvres	Dir	Impact	Skid	Dr Age	Class	Pdir	Sev	Sex	Age
Car	Going ahead other	SW-NE	Front	N	33	Drv		Slight	M	33
Car	Going ahead other	SW-NE	Back	N						
Car	Going ahead other	SW-NE	O/side	N	56	Drv		Slight	F	56
Car	Going ahead other	SW-NE	N/side	N	22					

SU54438/10	09/10/2010 Saturday 0600	M3	M3 'B' C/WAY MARKER POST 1489B CAMBERLEY  Grid Ref: 489537 160623	ALL V'S TRAV NE ALONG M3. V2 CLIPPED V1 CAUSING RIDER TO FALL OFF & ROLL TO HARD SHOULDER. V3 STOPPED IN LN 2 WITH V2 IN FRONT OF V3. LATER V4 DRIVEN UP AT SPEED CRASHED INTO V1 & V3. V3 LEFT C/WAY UP THE N/S EMBANKMENT. V1 SPUN KNOCKING INTO V5 WHICH WAS STOPPED AHEAD OF IT.
Jct Type: ~Not at jct(or 20m from)				
Jct Control:				
Speed Limit: 70 mph				

Site Conditions  
Light: DARK-No street lights  
R.S.C.: Dry  
Weather: Fine (no high wind)  
C/way Haz: ~None  
Spec Cond: ~None

## VEHICLES:

## CASUALTIES:

Type	Manoeuvres	Dir	Impact	Skid	Dr Age	Class	Pdir	Sev	Sex	Age
Car	Going ahead other	SW-NE	N/side	N	49					
M/C>500	Going ahead other	SW-NE	Front	N	43	Drv		Slight	M	43
Car	Going ahead other	SW-NE	Back	N	62					
Car	Going ahead other	SW-NE	Front	N	25	Drv		Slight	M	25
Car	Going ahead other	SW-NE	Back	N	34					

ACCIDENT selected where: TRUE

Report Date  
26/09/2012



## ACCIDENT

Report for period : 01/01/2009 to 31/07/2012

Menu Selection: Accidents in Query Site-2003  
Criteria: All Accidents

Site Location: Extended area in Aldershot including parts of M3, A331, A31 Site Ref: DJB/WSP/AS1

Accident Ref No.	Date Day/Time	Road No.	Location	Description of Accident
SU58241/11	04/02/2011 Friday 1000	M3	M3 JUNCTION 3 LIGHTWATER	V1 IN SLOW MOVING TRAFFIC ON M3 EASTBOUND. V2 COLLIDES WITH REAR OF V1.

Grid Ref: 488940 160063

Jct Type: ~Not at jct(or 20m from)  
Jct Control:  
Speed Limit: 30 mph

## Site Conditions

Light: LIGHT-Street lights present  
R.S.C.: Dry  
Weather: ~Unknown  
C/way Haz: ~None  
Spec Cond: ~None

## VEHICLES:

## CASUALTIES:

Type	Manoeuvres	Dir	Impact	Skid	Dr Age	Class	Pdir	Sev	Sex	Age
Car	Going ahead other	SE-NW	Front	N	50	Drv		Slight	M	50
LGV	Going ahead other	SE-NW	Front	N	39					

SU62705/11	28/07/2011 Thursday 1632	M3	M3 MP1501B FRIMLEY	V1 AND V2 COLLIDED ON MOTORWAY. V2 SPINS INTO BARRIER.
------------	--------------------------------	----	--------------------	--------------------------------------------------------

Grid Ref: 488662 159783

Jct Type: ~Not at jct(or 20m from)  
Jct Control:  
Speed Limit: 70 mph

## Site Conditions

Light: LIGHT-Lighting Unk  
R.S.C.: Dry  
Weather: Fine (no high wind)  
C/way Haz: ~None  
Spec Cond: ~None

## VEHICLES:

## CASUALTIES:

Type	Manoeuvres	Dir	Impact	Skid	Dr Age	Class	Pdir	Sev	Sex	Age
LGV	Changing Lane to Right	SW-NE	Front	N	38					
Car	Going ahead other	SW-NE	N/side	Y	56	Drv		Slight	M	56
						Pas		Slight	F	28
						Pas		Slight	M	28
						Pas		Slight	F	6

ACCIDENT selected where: TRUE

Report Date  
26/09/2012

## ACCIDENT

Report for period : 01/01/2009 to 31/07/2012

Menu Selection: Accidents in Query Site-2003  
Criteria: All Accidents

Site Location: Extended area in Aldershot including parts of M3, A331, A31 Site Ref: DJB/WSP/AS1

Accident Ref No.	Date Day/Time	Road No.	Location	Description of Accident
SU63010/11	08/08/2011 Monday 0710	M3	M3 MOTORWAY LIGHTWATER  Grid Ref: 489981 161017	V1 AND V2 NORTHBOUND ON M3 MOTORWAY IN LANE 3 AT LIGHTWATER BETWEEN JUNCTIONS 4 AND 3 IN HEAVY TRAFFIC V2 BRAKES HARD AND COMES TO A STOP. V1 BRAKES HARD BUT COLLIDES WITH REAR V2.

Jct Type: ~Not at jct(or 20m from)  
Jct Control:  
Speed Limit: 70 mph

## Site Conditions

Light: LIGHT-No Street lights  
R.S.C.: Dry  
Weather: Fine (no high wind)  
C/way Haz: ~None  
Spec Cond: ~None

## VEHICLES:

## CASUALTIES:

Type	Manoeuvres	Dir	Impact	Skid	Dr Age	Class	Pdir	Sev	Sex	Age
Car	Going ahead other	S-N	Front	Y	22	Pas		Serious	M	26
Car	Going ahead other	S-N	Back	N	48					

SU68249/12	14/02/2012 Tuesday 1603	M3	M3 MOTORWAY MARKER POST 1500B CAMBERLEY  Grid Ref: 488727 159850	V1 AND 2 BOTH TRAV IN LANE 1 OF 3 ON M3. V1 SLOWS DUE TO SLOWING TRAFFIC AND PUTS ON HAZARD LIGHTS. V2 FAILS TO SEE V1 SLOWING AND COLLIDES INTO REAR OF V1
------------	-------------------------------	----	---------------------------------------------------------------------------	-------------------------------------------------------------------------------------------------------------------------------------------------------------

Jct Type: ~Not at jct(or 20m from)  
Jct Control:  
Speed Limit: 70 mph

## Site Conditions

Light: LIGHT-No Street lights  
R.S.C.: Dry  
Weather: Fine (no high wind)  
C/way Haz: ~None  
Spec Cond: ~None

## VEHICLES:

## CASUALTIES:

Type	Manoeuvres	Dir	Impact	Skid	Dr Age	Class	Pdir	Sev	Sex	Age
Car	Going ahead other	SW-NE	Back	N	25	Drv		Slight	M	25
						Pas		Slight	M	24
						Pas		Slight	M	27
Car	Going ahead other	SW-NE	Front	N	27					

ACCIDENT selected where: TRUE

Report Date  
26/09/2012

## ACCIDENT

Report for period : 01/01/2009 to 31/07/2012

Menu Selection: Accidents in Query Site-2003  
Criteria: All Accidents

Site Location: Extended area in Aldershot including parts of M3, A331, A31 Site Ref: DJB/WSP/AS1

Accident Ref No.	Date Day/Time	Road No.	Location	Description of Accident
SU33499/09	02/01/2009 Friday 0239	M3	M3 MOTORWAY MARKER POST 1512B CAMBERLEY	V1 TRAV IN L1/3 NE V2 IN SAME LANE AND SAME DIRECTION V2 COLLIDED WITH REAR V1 VISIBILITY GOOD AND SURFACE DRY

Grid Ref: 487884 158997

Jct Type: ~Not at jct(or 20m from)  
Jct Control:  
Speed Limit: 70 mph

## Site Conditions

Light: DARK-No street lights  
R.S.C.: Wet/Damp  
Weather: Fine (no high wind)  
C/way Haz: ~None  
Spec Cond: ~None

## VEHICLES:

## CASUALTIES:

Type	Manoeuvres	Dir	Impact	Skid	Dr Age	Class	Pdir	Sev	Sex	Age
Car	Going ahead other	SW-NE	Back	N	42	Drv		Slight	F	42
Car	Going ahead other	SW-NE	Front	N	32	Pas		Slight	M	71

Accident Ref No.	Date Day/Time	Road No.	Location	Description of Accident
SU37403/09	28/03/2009 Saturday 1435	M3	M3 'A' C/WAY MK/P 1502 FRIMLEY.	V2 HAS BEEN IN LANE 2 WHEN V1 HAS MOVED FROM LANE 3 TO LANE 2 COLLIDING WITH THE REAR OF V2.

Grid Ref: 488599 159699

Jct Type: ~Not at jct(or 20m from)  
Jct Control:  
Speed Limit: 70 mph

## Site Conditions

Light: LIGHT-No Street lights  
R.S.C.: Dry  
Weather: Fine (no high wind)  
C/way Haz: ~None  
Spec Cond: ~None

## VEHICLES:

## CASUALTIES:

Type	Manoeuvres	Dir	Impact	Skid	Dr Age	Class	Pdir	Sev	Sex	Age
Car	Going ahead other	NE-SW	Front	N	31					
Car	Going ahead other	NE-SW	Back	Y	40	Drv		Slight	M	40

ACCIDENT selected where: TRUE

Report Date  
26/09/2012

## ACCIDENT

Report for period : 01/01/2009 to 31/07/2012

Menu Selection: Accidents in Query Site-2003  
Criteria: All Accidents

Site Location: Extended area in Aldershot including parts of M3, A331, A31 Site Ref: DJB/WSP/AS1

Accident Ref No.	Date Day/Time	Road No.	Location	Description of Accident
SU42226/09	25/07/2009 Saturday 0620	M3	M3 'B' CARRIAGEWAY MARKER POST 1514B FRIMLEY	V1 OVERTAKEN ON M3 AND STARTED TO CHANGE LANES LOST CONTROL

Grid Ref: 487734 158865

Jct Type: ~Not at jct(or 20m from)  
Jct Control:  
Speed Limit: 70 mph

## Site Conditions

Light: LIGHT-Street lights present  
R.S.C.: Dry  
Weather: Fine (no high wind)  
C/way Haz: ~None  
Spec Cond: ~None

## VEHICLES:

## CASUALTIES:

Type	Manoeuvres	Dir	Impact	Skid	Dr Age	Class	Pdir	Sev	Sex	Age
LGV	Going ahead other	W-E	O/side	Y	25	Pas		Serious	M	28

SU62366/11	11/07/2011 Monday 0720	M3	M3 MOTORWAY FRIMLEY (GRID EST)	V1 STATIONARY IN O/S LANE ON THE M3 MOTORWAY V2 HAS STRUCK V1 FROM BEHIND PUSHING V2 INTO V3.
------------	------------------------------	----	-----------------------------------	-----------------------------------------------------------------------------------------------------

Grid Ref: 487339 158567

Jct Type: ~Not at jct(or 20m from)  
Jct Control:  
Speed Limit: 70 mph

## Site Conditions

Light: LIGHT-Lighting Unk  
R.S.C.: Dry  
Weather: Fine (no high wind)  
C/way Haz: ~None  
Spec Cond: ~None

## VEHICLES:

## CASUALTIES:

Type	Manoeuvres	Dir	Impact	Skid	Dr Age	Class	Pdir	Sev	Sex	Age
Car	Going ahead other	N-S	Back	N	40	Drv		Slight	F	40
Car	Going ahead other	N-S	Front	N	29					
LGV	Going ahead other	N-S	Back	N	99					

ACCIDENT selected where: TRUE

Report Date  
26/09/2012

## ACCIDENT

Report for period : 01/01/2009 to 31/07/2012

Menu Selection: Accidents in Query Site-2003  
Criteria: All Accidents

Site Location: Extended area in Aldershot including parts of M3, A331, A31 Site Ref: DJB/WSP/AS1

Accident Ref No.	Date Day/Time	Road No.	Location	Description of Accident
SU65021/11	09/10/2011 Sunday 1412	M3	M3 MOTORWAY JUNCTION 3-4 MARKER POINT 1519A FRIMLEY SURREY  Grid Ref: 487310 158550	V1 SOUTHBOUND ON M3 FALLS ASLEEP AT WHEEL AND MOVES ACROSS LANES 2/3 AND COLLIDES WITH CENTRAL RESERVATION AND REBOUNDS OFF WHERE IT COMES TO A REST.

Jct Type: ~Not at jct(or 20m from)  
Jct Control:  
Speed Limit: 70 mph

## Site Conditions

Light: LIGHT-No Street lights  
R.S.C.: Dry  
Weather: Fine (no high wind)  
C/way Haz: ~None  
Spec Cond: ~None

## VEHICLES:

## CASUALTIES:

Type	Manoeuvres	Dir	Impact	Skid	Dr Age	Class	Pdir	Sev	Sex	Age
Car	Going ahead other	NE-SW	Front	N	74	Drv		Slight	M	74

SU71840/12	28/06/2012 Thursday 1525	M3	M3 MOTORWAY MARKER POST 1504B CAMBERLEY  Grid Ref: 488460 159556	V1 AND V2 COLLIDE WHILST TRAVELLING. V2 COLLIDES WITH CENTRAL BARRIER. V1 HITS TREE OFF CARRIAGEWAY.
------------	--------------------------------	----	---------------------------------------------------------------------------	---------------------------------------------------------------------------------------------------------

Jct Type: ~Not at jct(or 20m from)  
Jct Control:  
Speed Limit: 70 mph

## Site Conditions

Light: LIGHT-No Street lights  
R.S.C.: Dry  
Weather: Fine (no high wind)  
C/way Haz: ~None  
Spec Cond: ~None

## VEHICLES:

## CASUALTIES:

Type	Manoeuvres	Dir	Impact	Skid	Dr Age	Class	Pdir	Sev	Sex	Age
Car	Changing Lane to Right	N-S	O/side	Y	66	Drv		Slight	F	66
Car	Going ahead other	N-S	N/side	Y	23	Drv		Slight	M	23

ACCIDENT selected where: TRUE

Report Date  
26/09/2012

## ACCIDENT

Report for period : 01/01/2009 to 31/07/2012

Menu Selection: Accidents in Query Site-2003  
Criteria: All Accidents

Site Location: Extended area in Aldershot including parts of M3, A331, A31 Site Ref: DJB/WSP/AS1

Accident Ref No.	Date Day/Time	Road No.	Location	Description of Accident
SU36487/09	17/03/2009 Tuesday 0645	M3	M3 'B' C/WAY J4-J3 FRIMLEY MARKER POST 1515	V1 & V2 TRAV N ON M3. V1 SLOWED DUE TO SLOWING TRAFFIC IN FRONT. V2 HIT V1 BOTH CARS PULLED OVER.

Grid Ref: 487654 158830

Jct Type: ~Not at jct(or 20m from)  
Jct Control:  
Speed Limit: 70 mph

## Site Conditions

Light: LIGHT-Lighting Unk  
R.S.C.: Dry  
Weather: Fine (no high wind)  
C/way Haz: ~None  
Spec Cond: Roadworks

## VEHICLES:

## CASUALTIES:

Type	Manoeuvres	Dir	Impact	Skid	Dr Age	Class	Pdir	Sev	Sex	Age
Car	Stopping	S-N	Back	N	37	Drv		Slight	M	37
Car	Going ahead other	S-N	Front	N	99					

SU52532/10	19/07/2010 Monday 1950	M3	M3 MOTORWAY MARKER POST	ALL 7 VEHICLES TRAVELLING IN LANE 3 OF 3 TOWARDS LONDON. FOR UNKNOWN REASON V1 HAS BRAKED SLOWING DOWN QUICKLY AND VEHICLES 2 TO 7 HAVE HAD TO DO THE SAME AS A RESULT V2 & 3 HAVE STOPPED CLEAR OF THE OTHER VEHICLES HOWEVER THE REMAINING VEHICLES HAVE NOT AND THE COLLISION HAS OCCURED.
------------	------------------------------	----	-------------------------	-----------------------------------------------------------------------------------------------------------------------------------------------------------------------------------------------------------------------------------------------------------------------------------------------

Grid Ref: 487922 159064

Jct Type: ~Not at jct(or 20m from)  
Jct Control:  
Speed Limit: 70 mph

## Site Conditions

Light: LIGHT-No Street lights  
R.S.C.: Dry  
Weather: Fine (no high wind)  
C/way Haz: ~None  
Spec Cond: Traffic Signal - Out

## VEHICLES:

## CASUALTIES:

Type	Manoeuvres	Dir	Impact	Skid	Dr Age	Class	Pdir	Sev	Sex	Age
Car	Going ahead other	W-E	None	N	99					
Car	Going ahead other	W-E	Back	N	37	Pas		Slight	F	24
Car	Going ahead other	W-E	Back	N	24	Drv		Slight	M	24
Car	Going ahead other	W-E	O/side	N	37	Drv		Slight	M	37
						Pas		Slight	F	76
Car	Going ahead other	W-E	O/side	N	44					
Car	Going ahead other	W-E	Front	N	34	Drv		Slight	M	34
Car	Going ahead other	W-E	Front	N	37	Drv		Slight	M	37

ACCIDENT selected where: TRUE

Report Date  
26/09/2012

## ACCIDENT

Report for period : 01/01/2009 to 31/07/2012

Menu Selection: Accidents in Query Site-2003  
Criteria: All Accidents

Site Location: Extended area in Aldershot including parts of M3, A331, A31 Site Ref: DJB/WSP/AS1

Accident Ref No.	Date Day/Time	Road No.	Location	Description of Accident
SU53430/10	15/08/2010 Sunday 1507	M3	M3 MARKER POST 1515A 'A' C/WAY 3-4 CAMBERLEY  Grid Ref: 487649 158826	V1 TRAV NE TO SW PASSED OUT AT WHEEL LOOSING CONTROL SWERVING ONTO HARD SHOULDER N/S BEFORE GOING TO O/S ACROSS C/W THROUGH CENT RES ACROSS OTHER C/W STOPPING ON OPP C/W HARD SHOULDER.

Jct Type: ~Not at jct(or 20m from)  
Jct Control:  
Speed Limit: 70 mph

## Site Conditions

Light: LIGHT-No Street lights  
R.S.C.: Dry  
Weather: Fine (no high wind)  
C/way Haz: ~None  
Spec Cond: ~None

## VEHICLES:

## CASUALTIES:

Type	Manoeuvres	Dir	Impact	Skid	Dr Age	Class	Pdir	Sev	Sex	Age
Bus	Going ahead other	NE-SW	Front	N	72	Drv		Slight	M	72

SU57445/10	18/12/2010 Saturday 0023	M3	M3 M/P 15188 FRIMLEY.  Grid Ref: 487400 158634	V1 & V2 HAS JUST PASSED J4 SLIP ON WHEN FOR UNKNOWN REASON V1 HAS COLLIDED WITH REAR OF V2. V1 THEN BURST INTO FLAMES.
------------	--------------------------------	----	------------------------------------------------------	------------------------------------------------------------------------------------------------------------------------

Jct Type: ~Not at jct(or 20m from)  
Jct Control:  
Speed Limit: 70 mph

## Site Conditions

Light: DARK-Street Lighting -LIT  
R.S.C.: Frost/Ice  
Weather: Other weather  
C/way Haz: ~None  
Spec Cond: ~None

## VEHICLES:

## CASUALTIES:

Type	Manoeuvres	Dir	Impact	Skid	Dr Age	Class	Pdir	Sev	Sex	Age
Car	Going ahead other	SW-NE	Front	N	26	Drv		Serious	F	26
Car	Going ahead other	SW-NE	Back	N	61	Drv		Slight	M	61

ACCIDENT selected where: TRUE

Report Date  
26/09/2012

## ACCIDENT

Report for period : 01/01/2009 to 31/07/2012

Menu Selection: Accidents in Query Site-2003  
Criteria: All Accidents

Site Location: Extended area in Aldershot including parts of M3, A331, A31 Site Ref: DJB/WSP/AS1

Accident Ref No.	Date Day/Time	Road No.	Location	Description of Accident
SU64608/11	28/09/2011 Wednesday 0725	M3	M3B MOTORWAY MARKER POST 1516B CAMBERLEY	SLOW MOVING TRAFFIC V1 TRAV BETWEEN LANE 2 AND 3 FILTERING. V2 CROSSED FROM LANE 2 TO LANE 3 COLLIDING WITH V1

Grid Ref: 487559 158754

Jct Type: ~Not at jct(or 20m from)  
Jct Control:  
Speed Limit: 70 mph

## Site Conditions

Light: LIGHT-Street lights present  
R.S.C.: Dry  
Weather: Fine (no high wind)  
C/way Haz: ~None  
Spec Cond: ~None

## VEHICLES:

## CASUALTIES:

Type	Manoeuvres	Dir	Impact	Skid	Dr Age	Class	Pdir	Sev	Sex	Age
M/C>500	Going ahead other	SW-NE	N/side	N	39	Drv		Serious	M	39
Car	Changing Lane to Right	SW-NE	O/side	N	36					

SU65193/11	20/10/2011 Thursday 1619	M3	M3 NEAR MARKER NO 51.2 FRIMLEY	V1 TRAV NBOUND ON M3 FOR REASONS UNKNOWN HAS LOST CONTROL
------------	--------------------------------	----	-----------------------------------	-----------------------------------------------------------

Grid Ref: 487333 158586

Jct Type: ~Not at jct(or 20m from)  
Jct Control:  
Speed Limit: 70 mph

## Site Conditions

Light: LIGHT-No Street lights  
R.S.C.: Dry  
Weather: Fine (no high wind)  
C/way Haz: ~None  
Spec Cond: ~None

## VEHICLES:

## CASUALTIES:

Type	Manoeuvres	Dir	Impact	Skid	Dr Age	Class	Pdir	Sev	Sex	Age
Car	Going ahead other	SW-NE	N/side	Y	47	Drv		Slight	M	47

ACCIDENT selected where: TRUE

Report Date  
26/09/2012



## ACCIDENT

Report for period : 01/01/2009 to 31/07/2012

Menu Selection: Accidents in Query Site-2003  
Criteria: All Accidents

Site Location: Extended area in Aldershot including parts of M3, A331, A31 Site Ref: DJB/WSP/AS1

Accident Ref No.	Date Day/Time	Road No.	Location	Description of Accident
SU72608/12	29/07/2012 Sunday 1130	M3	M3 A CARRIAGEWAY MARKER POST 1511A CAMBERLEY	V1 LOST CONTROL ON M3 AND COLLIDED WITH V2. V2 STRUCK CENTRAL RESERVATION.

Grid Ref: 487935 159071

Jct Type: ~Not at jct(or 20m from)  
Jct Control:  
Speed Limit: 50 mph

## Site Conditions

Light: LIGHT-No Street lights  
R.S.C.: Wet/Damp  
Weather: Raining (no high wind)  
C/way Haz: ~None  
Spec Cond: ~None

## VEHICLES:

## CASUALTIES:

Type	Manoeuvres	Dir	Impact	Skid	Dr Age	Class	Pdir	Sev	Sex	Age
Car	Going ahead other	SW-NE	Front	Y	24	Drv		Slight	F	24
Car	Going ahead other	SW-NE	Back	Y	26	Drv		Slight	M	26
						Pas		Slight	M	30

Accident Ref No.	Date Day/Time	Road No.	Location	Description of Accident
SU47751/10	02/01/2010 Saturday 1520	M3	M3 BETWEEN JUNCTION4 - JUNCTION 3	V1 TRAV BETWEEN J3-4 DRIVER LOOKED OVER AT ANOTHER RTA THEN LOOKED UP AND SAW V2 V1 TOOK EVASISVE ACTION BUT STILL HIT V2

Grid Ref: 488210 159332

Jct Type: ~Not at jct(or 20m from)  
Jct Control:  
Speed Limit: 70 mph

## Site Conditions

Light: LIGHT-Street lights present  
R.S.C.: Dry  
Weather: ~Unknown  
C/way Haz: ~None  
Spec Cond: ~None

## VEHICLES:

## CASUALTIES:

Type	Manoeuvres	Dir	Impact	Skid	Dr Age	Class	Pdir	Sev	Sex	Age
Car	Going ahead other	E-W	Front	N	26	Drv		Slight	M	26
Car	Stopping	E-W	Back	N	42					

ACCIDENT selected where: TRUE

Report Date  
26/09/2012

## ACCIDENT

Report for period : 01/01/2009 to 31/07/2012

Menu Selection: Accidents in Query Site-2003  
Criteria: All Accidents

Site Location: Extended area in Aldershot including parts of M3, A331, A31 Site Ref: DJB/WSP/AS1

Accident Ref No.	Date Day/Time	Road No.	Location	Description of Accident
SU49600/10	28/02/2010 Sunday 1858	M3	M3 MARKER POSTER 1507B 800 METRES NORTH EAST OF A331 BLACKWATER VALLEY  Grid Ref: 488236 159363	V1 FOR REASON UNKNOWN CROSSED M/WAY FROM LA 1 AND CAUSES V2 V3 N V4 TO SWERVE TO AVOID V1 COLLIDES WITH CENTRAL RES V1 THEN REVERSES AND DRIVES OFF V2 3 4 UNABLE TO EXPLAIN WHO HIT WHO

Jct Type: ~Not at jct(or 20m from)  
Jct Control:  
Speed Limit: 70 mph

## Site Conditions

Light: DARK-No street lights  
R.S.C.: Dry  
Weather: Fine (no high wind)  
C/way Haz: ~None  
Spec Cond: ~None

## VEHICLES:

## CASUALTIES:

Type	Manoeuvres	Dir	Impact	Skid	Dr Age	Class	Pdir	Sev	Sex	Age
Car	Changing Lane to Right	S-N	Front	N	99					
Car	Going ahead other	S-N	Back	N	27	Drv		Slight	F	27
Car	Going ahead other	S-N	Back	N	37					
Car	Going ahead other	S-N	Front	N	30	Drv		Slight	F	30

SU50172/10	31/03/2010 Wednesday 0212	M3	M3 MARKER POST 1522A FRIMLEY  Grid Ref: 487081 158391	V1 TRAV NE ALONG M3. V1 TRAVELS ON HARD SHOULDER & COLLIDES WITH REAR OF V2 WHICH WAS STAT.
------------	---------------------------------	----	----------------------------------------------------------------	---------------------------------------------------------------------------------------------

Jct Type: ~Not at jct(or 20m from)  
Jct Control:  
Speed Limit: 70 mph

## Site Conditions

Light: DARK-No street lights  
R.S.C.: Dry  
Weather: Fine (no high wind)  
C/way Haz: ~None  
Spec Cond: ~None

## VEHICLES:

## CASUALTIES:

Type	Manoeuvres	Dir	Impact	Skid	Dr Age	Class	Pdir	Sev	Sex	Age
Car	Going ahead other	SW-NE	Front	N	26	Drv		Slight	M	26
OtherMV	Parked	Parked	Back	N						

ACCIDENT selected where: TRUE

Report Date  
26/09/2012

## ACCIDENT

Report for period : 01/01/2009 to 31/07/2012

Menu Selection: Accidents in Query Site-2003  
Criteria: All Accidents

Site Location: Extended area in Aldershot including parts of M3, A331, A31 Site Ref: DJB/WSP/AS1

Accident Ref No.	Date Day/Time	Road No.	Location	Description of Accident
SU58572/11	16/02/2011 Wednesday 1020	M3	M3 MARKER POST 1522A A CARRIAGEWAY CAMBERLEY SURREY	V2 TRIED TO CHANGE LANES AND HIT V1

Grid Ref: 487080 158393

Jct Type: ~Not at jct(or 20m from)  
Jct Control:  
Speed Limit: 70 mph

## Site Conditions

Light: LIGHT-Street lights present  
R.S.C.: Dry  
Weather: Fine (no high wind)  
C/way Haz: ~None  
Spec Cond: ~None

## VEHICLES:

## CASUALTIES:

Type	Manoeuvres	Dir	Impact	Skid	Dr Age	Class	Pdir	Sev	Sex	Age
Car	Waiting to go ahead-held up	SE-NW	N/side	N	31	Drv		Slight	M	31
Car	Changing Lane to Left	SE-NW	O/side	N	50					

SU55029/10	04/10/2010 Monday 0728	M3	M3 JCT 4 SLIP ON MARKER POST 1578 FRIMLEY	V1 & V2 TRAV E ON M3 JCT 4-3 IN LN 2. BOTH V'S HAVE GONE TO CHANGE LNS FROM 2-3 & HAVE COLLIDED
------------	------------------------------	----	----------------------------------------------	-------------------------------------------------------------------------------------------------------

Grid Ref: 486767 158239

Jct Type: ~Not at jct(or 20m from)  
Jct Control:  
Speed Limit: 50 mph

## Site Conditions

Light: LIGHT-No Street lights  
R.S.C.: Wet/Damp  
Weather: Raining (no high wind)  
C/way Haz: ~None  
Spec Cond: ~None

## VEHICLES:

## CASUALTIES:

Type	Manoeuvres	Dir	Impact	Skid	Dr Age	Class	Pdir	Sev	Sex	Age
Car	Changing Lane to Right	S-N	O/side	N	52					
M/C>500	Changing Lane to Right	S-N	N/side	N	21	Drv		Slight	M	21

ACCIDENT selected where: TRUE

Report Date  
26/09/2012

## ACCIDENT

Report for period : 01/01/2009 to 31/07/2012

Menu Selection: Accidents in Query Site-2003  
Criteria: All Accidents

Site Location: Extended area in Aldershot including parts of M3, A331, A31 Site Ref: DJB/WSP/AS1

Accident Ref No.	Date Day/Time	Road No.	Location	Description of Accident
SU35230/09	10/02/2009 Tuesday 1900	M3	M3 A CARRIAGEWAY MARKER POST 1521A FRIMLEY	V1 V2 V3 TRAV S ALONG M3 BETWEEN J3 N J4 TRAFFIC STOP/START V1 F/T/S N HIT V2 WHO WAS THEN FORCED INTO V3

Grid Ref: 487157 158466

Jct Type: ~Not at jct(or 20m from)  
Jct Control:  
Speed Limit: 70 mph

## Site Conditions

Light: DARK-Street Lighting -LIT  
R.S.C.: Dry  
Weather: Fine (no high wind)  
C/way Haz: ~None  
Spec Cond: ~None

## VEHICLES:

## CASUALTIES:

Type	Manoeuvres	Dir	Impact	Skid	Dr Age	Class	Pdir	Sev	Sex	Age
MGV	Going ahead other	NE-SW	Front	N	39					
Car	Waiting to go ahead-held up	NE-SW	Back	N	53	Drv		Slight	M	53
Car	Waiting to go ahead-held up	NE-SW	Back	N	48					

SU37885/09	20/04/2009 Monday 0800	M3	M3 MOTORWAY 10 METRES EAST OF A311 BLACKWATER VALLEY ROAD FRIMLEY	V1 AND V2 TRAV N ON M3 V1 IN L3 AND V2 IN L2 AS TRAFFIC SLOWED/STOPPED IN L3 DRIVER PULLED ACROSS PATH OF V2 A COLLISION OCCURED IN L2
------------	------------------------------	----	-------------------------------------------------------------------------	-------------------------------------------------------------------------------------------------------------------------------------------------

Grid Ref: 486843 158279

Jct Type: ~Not at jct(or 20m from)  
Jct Control:  
Speed Limit: 70 mph

## Site Conditions

Light: LIGHT-No Street lights  
R.S.C.: Dry  
Weather: Fine (no high wind)  
C/way Haz: ~None  
Spec Cond: ~None

## VEHICLES:

## CASUALTIES:

Type	Manoeuvres	Dir	Impact	Skid	Dr Age	Class	Pdir	Sev	Sex	Age
Car	Changing Lane to Left	W-E	N/side	N	30					
M/C>500	Going ahead other	W-E	Front	N	59	Drv		Slight	M	59

ACCIDENT selected where: TRUE

Report Date  
26/09/2012

## ACCIDENT

Report for period : 01/01/2009 to 31/07/2012

Menu Selection: Accidents in Query Site-2003  
Criteria: All Accidents

Site Location: Extended area in Aldershot including parts of M3, A331, A31 Site Ref: DJB/WSP/AS1

Accident Ref No.	Date Day/Time	Road No.	Location	Description of Accident
SU45110/09	20/10/2009 Tuesday 1311	M3 Jct A331	M3 'A' SLIP ROAD OFF JUNCTION 4 AND A331 BLACKWATER VALLEY ROAD  Grid Ref: 486891 158018	V1 ENTERED R/A TRAV S/E V2 ENTERED R/A TRAV N/W A/T/L NOT WORKING AT THE TIME V1 N V2 COLLIDED V1 LEFT THE CARRIAGEWAY AND ENDED UP IN A DITCH

Jct Type: Roundabout  
Jct Control: Automatic Traffic Signal  
Speed Limit: 70 mph

## Site Conditions

Light: LIGHT-Street lights present  
R.S.C.: Dry  
Weather: Fine (no high wind)  
C/way Haz: ~None  
Spec Cond: Traffic Signal - Out

## VEHICLES:

## CASUALTIES:

Type	Manoeuvres	Dir	Impact	Skid	Dr Age	Class	Pdir	Sev	Sex	Age
Car	Going ahead other	NW-SE	Front	N	44	Drv		Slight	M	44
LGV	Going ahead other	SE-NW	Front	N	43					

SU53316/10	17/08/2010 Tuesday 0645	M3	M3 SLIP OFF JCT 4 FRIMLEY  Grid Ref: 486887 158013	V1 TRAV N ALONG M3 J4 SLIP OFF. ON APPROACHING L/H BEND V1 STARTED TO BRAKE LOST CONTROL LEFT RD & CAME TO REST IN UNDERGROWTH AFTER HITTING A RD SIGN.
------------	-------------------------------	----	----------------------------------------------------------	---------------------------------------------------------------------------------------------------------------------------------------------------------------------

Jct Type: ~Not at jct(or 20m from)  
Jct Control:  
Speed Limit: 70 mph

## Site Conditions

Light: LIGHT-Street lights present  
R.S.C.: Wet/Damp  
Weather: Fine (no high wind)  
C/way Haz: ~None  
Spec Cond: ~None

## VEHICLES:

## CASUALTIES:

Type	Manoeuvres	Dir	Impact	Skid	Dr Age	Class	Pdir	Sev	Sex	Age
Car	Going ahead left hand bend	N-S	Back	Y	51	Drv		Slight	M	51

ACCIDENT selected where: TRUE

Report Date  
26/09/2012

## ACCIDENT

Report for period : 01/01/2009 to 31/07/2012

Menu Selection: Accidents in Query Site-2003  
Criteria: All Accidents

Site Location: Extended area in Aldershot including parts of M3, A331, A31 Site Ref: DJB/WSP/AS1

Accident Ref No.	Date Day/Time	Road No.	Location	Description of Accident
SU67857/12	25/01/2012 Wednesday 1720	M3 Jct A331	M3 JUNCTION 4 AND A331 BLACKWATER VALLEY ROAD FRIMLEY	V1 STOPPED IN L1. V2 BEHIND V1 V1 STARTED MOVING THEN STOPPED. V2 WENT INTO BACK OF V1. V1 PUSHED INTO V3 DETAILS EXCHANGED AT SCENE
Grid Ref: 486891 158013				

Jct Type: Roundabout  
Jct Control: Give Way or Uncontrolled  
Speed Limit: 70 mph

## Site Conditions

Light: DARK-Street lighting Unk  
R.S.C.: Dry  
Weather: ~Unknown  
C/way Haz: ~None  
Spec Cond: ~None

## VEHICLES:

## CASUALTIES:

Type	Manoeuvres	Dir	Impact	Skid	Dr Age	Class	Pdir	Sev	Sex	Age
LGV	Going ahead other	N-S	Back	N	40					
Car	Going ahead other	N-S	Back	N	30	Drv		Slight	F	30
Car	Going ahead other	N-S	Front	N	63					

SU68775/12	04/03/2012 Sunday 1629	M3	M3 SLIP ROAD AT JUNCTION 4 FRIMLEY	V1 WAS TRAV S AND LOST CONTROL AND LEFT THE CW ON THE OFF SIDE. IT COLLIDED WITH TREES AND FOLIAGE BEFORE STOPPING APPROXIMATELY 30M INTO THE WOODLAND.
Grid Ref: 486706 158094				

Jct Type: ~Not at jct(or 20m from)  
Jct Control:  
Speed Limit: 70 mph

## Site Conditions

Light: LIGHT-No Street lights  
R.S.C.: Wet/Damp  
Weather: Fine (no high wind)  
C/way Haz: ~None  
Spec Cond: ~None

## VEHICLES:

## CASUALTIES:

Type	Manoeuvres	Dir	Impact	Skid	Dr Age	Class	Pdir	Sev	Sex	Age
Car	Going ahead left hand bend	S-N	Front	N	24	Drv		Slight	M	24

ACCIDENT selected where: TRUE

Report Date  
26/09/2012

## ACCIDENT

Report for period : 01/01/2009 to 31/07/2012

Menu Selection: Accidents in Query Site-2003  
Criteria: All Accidents

Site Location: Extended area in Aldershot including parts of M3, A331, A31 Site Ref: DJB/WSP/AS1

Accident Ref No.	Date Day/Time	Road No.	Location	Description of Accident
------------------	---------------	----------	----------	-------------------------

SU51308/10	21/05/2010 Friday 1636	M3 Jct D	M3 SLIP ROAD FRIMLEY	V2 DROVE INTO REAR OF V1
------------	------------------------------	-------------	----------------------	--------------------------

Grid Ref: 486552 158306

Jct Type: Roundabout  
Jct Control: Automatic Traffic Signal  
Speed Limit: 50 mph

## Site Conditions

Light: LIGHT-Street lights present  
R.S.C.: Dry  
Weather: Fine (no high wind)  
C/way Haz: ~None  
Spec Cond: ~None

## VEHICLES:

## CASUALTIES:

Type	Manoeuvres	Dir	Impact	Skid	Dr Age	Class	Pdir	Sev	Sex	Age
Car	Going ahead other	W-E	Back	N	57					
Car	Going ahead other	W-E	Front	Y	71	Drv		Slight	F	71

SU53281/10	18/08/2010 Wednesday 2311	M3 Jct A331	M3 SLIP ROAD @ J/W A331 BLACKWATER VALLEY RELIEF ROAD FRIMLEY	V2 HIT V1 AT FRONT & DRIVES OFF.
------------	---------------------------------	-------------------	---------------------------------------------------------------------	----------------------------------

Grid Ref: 486568 158334

Jct Type: Roundabout  
Jct Control: Give Way or Uncontrolled  
Speed Limit: 70 mph

## Site Conditions

Light: DARK-Street lighting Unk  
R.S.C.: Dry  
Weather: ~Unknown  
C/way Haz: ~None  
Spec Cond: ~None

## VEHICLES:

## CASUALTIES:

Type	Manoeuvres	Dir	Impact	Skid	Dr Age	Class	Pdir	Sev	Sex	Age
Car	Going ahead other	NW-SE	Front	N	27	Drv		Slight	M	27
Car	Going ahead other	NW-SE	Front	N						

ACCIDENT selected where: TRUE

Report Date  
26/09/2012

## ACCIDENT

Report for period : 01/01/2009 to 31/07/2012

Menu Selection: Accidents in Query Site-2003  
Criteria: All Accidents

Site Location: Extended area in Aldershot including parts of M3, A331, A31 Site Ref: DJB/WSP/AS1

Accident Ref No.	Date Day/Time	Road No.	Location	Description of Accident
SU63520/11	24/08/2011 Wednesday 1800	M3 Jct M3	M3 SLIP ON B JUNCTION 4 CAMBERLEY	V1 TRAVELLING ON SLIP ROAD HAS FAILED TO STOP IN TIME AND COLLIDED WITH V2 WHICH HAS THEN GONE INTO THE REAR OF V3

Grid Ref: 486471 158134

Jct Type: Slip Road  
Jct Control: Give Way or Uncontrolled  
Speed Limit: 70 mph

## Site Conditions

Light: LIGHT-No Street lights  
R.S.C.: Dry  
Weather: Fine (no high wind)  
C/way Haz: ~None  
Spec Cond: ~None

## VEHICLES:

## CASUALTIES:

Type	Manoeuvres	Dir	Impact	Skid	Dr Age	Class	Pdir	Sev	Sex	Age
Car	Going ahead other	N-S	Front	N	51					
Car	Going ahead other	N-S	Back	N	41	Drv		Slight	M	41
Car	Going ahead other	N-S	Back	N	46					

SU36134/09	12/02/2009 Thursday 0720	M3	M3 B CARRIAGEWAY JUNCTION4 WITH A331 CAMBERLEY	V1 IN L2 JCT 4A FARNBROUGH TWDS LIGHTWATER V2 SAME LOCATION AS V1 IN L1 ONE OF THE TWO VEHICLES CHANGED LANES AND COLLIDED WITH THE OTHER CAUSING DAMAGE TO BOTH VEHICLES
------------	--------------------------------	----	------------------------------------------------------	---------------------------------------------------------------------------------------------------------------------------------------------------------------------------------------

Grid Ref: 486651 158174

Jct Type: ~Not at jct(or 20m from)  
Jct Control:  
Speed Limit: 70 mph

## Site Conditions

Light: LIGHT-No Street lights  
R.S.C.: Dry  
Weather: Fine (no high wind)  
C/way Haz: ~None  
Spec Cond: ~None

## VEHICLES:

## CASUALTIES:

Type	Manoeuvres	Dir	Impact	Skid	Dr Age	Class	Pdir	Sev	Sex	Age
MGV	Going ahead other	S-N	N/side	N	37					
Car	Changing Lane to Right	S-N	O/side	N	32	Drv		Slight	F	32

ACCIDENT selected where: TRUE

Report Date  
26/09/2012



## ACCIDENT

Report for period : 01/01/2009 to 31/07/2012

Menu Selection: Accidents in Query Site-2003  
Criteria: All Accidents

Site Location: Extended area in Aldershot including parts of M3, A331, A31 Site Ref: DJB/WSP/AS1

Accident Ref No.	Date Day/Time	Road No.	Location	Description of Accident
SU39766/09	09/06/2009 Tuesday 0515	M3	M3 M/WAY SLIP ROAD TO C/WAY 'B' FRIMLEY.  Grid Ref: 486576 158212	V1 WAS ON THE INSIDE LANE OF 2 ON SLIP ROAD. V2 UNDERTOOK V1 ON NEAR SIDE USING EMERGENCY STRIP. V1 WAS FORCED RIGHT ACROSS OUTSIDE LANE & INTO CRASH BARRIER. V2 DID NOT APPEAR TO COLLIDE WITH V1 & DROVE OFF.

Jct Type: ~Not at jct(or 20m from)  
Jct Control:  
Speed Limit: 50 mph

## Site Conditions

Light: LIGHT-Street lights present  
R.S.C.: Wet/Damp  
Weather: Raining (no high wind)  
C/way Haz: ~None  
Spec Cond: ~None

## VEHICLES:

## CASUALTIES:

Type	Manoeuvres	Dir	Impact	Skid	Dr Age	Class	Pdir	Sev	Sex	Age
Car	Going ahead other	SW-NE	O/side	N	61	Drv		Slight	F	61
Car	O/taking moving Veh on o/side	SW-NE	None	N						

Total No. of accidents for period: 01/01/2009 to 31/07/2012 = 445

\*\*\*\*\* END OF REPORT \*\*\*\*\*

ACCIDENT selected where: TRUE

Report Date  
26/09/2012

# Wellesley

ALDERSHOT

Appendix D

## Appendix D

### Illustrative Master plan



Investing in homes since 1912  
**grainger plc**







# Wellesley

ALDERSHOT

## RESIDENTIAL TRAVEL PLAN

DECEMBER 2012



Investing in homes since 1912  
**grainger plc**



# Wellesley

ALDERSHOT



Investing in homes since 1912  
**grainger plc**

# Wellesley

ALDERSHOT

## Appendix E

### Public Transport Strategy

Appendix E



Investing in homes since 1912  
**grainger plc**