

Rowhill ward information

Last updated: May 2024

Produced by: Risk, Performance & Procurement

Contact: performance@rushmoor.gov.uk

Contents	Page
Local democracy	1
Map of Rowhill	2
Resident survey results	3
Ward population and makeup 2021	4
Deprivation breakdown	7

Local democracy

Rushmoor Borough Council ward councillors for Rowhill:

Member	Party	Year elected
Councillor Lisa Greenway	Labour	2024
Councillor Halleh Koohestani	Labour	2023
Councillor Stuart Trussler	Conservative	2022

Member(s) of the County Council for Rowhill ward:

Member	Party	Year elected
County Councillor Alex Crawford	Labour	2021

Member of Parliament for Aldershot Constituency:

Member of Parliament	Party	Year elected
Leo Docherty	Conservative	2019

Election Turnout

Date	Type	Election Turnout for Rowhill ward
2 May 2024	Local elections	38.5%

More information can be found on Rushmoor's web site at

<https://www.rushmoor.gov.uk/your-council/elections-and-voting/polling-stations-and-wards/rowhill-ward/>

Resident survey results

The last Rushmoor Borough Council residents' survey where result can be produced at a ward level, was carried out in 2022. The survey was an online survey and 57 surveys were returned, in total 88 residents in Rowhill ward completed the survey. Although not all wards had a representative number of responses the results can give an indication to what respondents in a ward think.

Below is a summary of the results for Rowhill ward.

Top five factors that are important in making somewhere good to live and need improving by ward

Here are the top things that are important in making somewhere good to live and need improving. If something is in the top five list for importance and need improving, it is in bold.

Important in making somewhere good	Top five	Need improving
Shopping facilities/the level of crime/parks and open spaces	1 st	Shopping facilities
-	2 nd	Road and pavement repairs
-	3 rd	Clean streets
Clean streets and health services	4 th	The level of crime
-	5 th	Affordable decent housing

Satisfaction with Rushmoor (Aldershot and Farnborough) as a place to live (with 1 being very dissatisfied and 10 being very satisfied)

	All responses	Aldershot	Rowhill
Average score	5.79	5.65	5.85

Respondents from Rowhill ward have a higher satisfaction with Rushmoor as a place to live than respondents from Aldershot, and a slightly higher satisfaction than all respondents to the survey.

How strongly do you feel you belong to your local area? (very and fairly strongly)

	All responses	Aldershot	Rowhill
Average score	51.3%	49.0%	47.4%

Respondents from Rowhill ward feel that they belong to their local area less than those from Aldershot, and less than all those who responded to the survey.

Ward population and makeup 2021

The following data is from the 2021 Census. The Office of National Statistics calculate ward data by aggregating data for small areas to best fit the ward boundaries, and therefore data may differ slightly from other ward data.

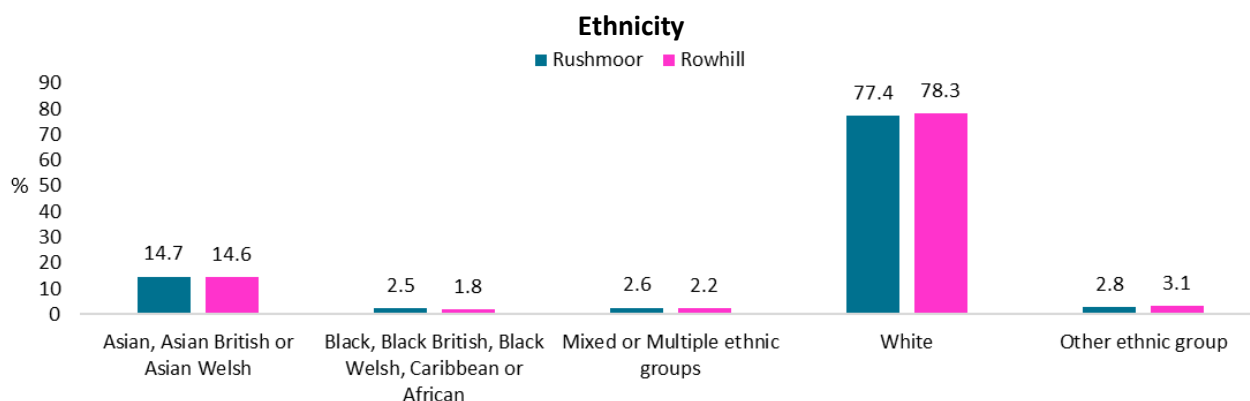
- Population:**

2021 Census	Population	Total households	Female %	Male %
Rowhill	7,300	3,100	50.1	49.9

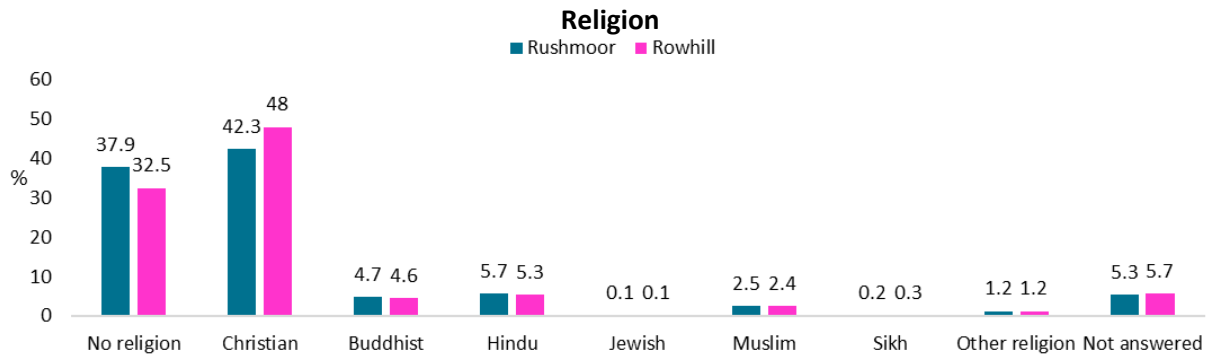
- Age:** Rowhill has older population with, when compared to Rushmoor as a whole.



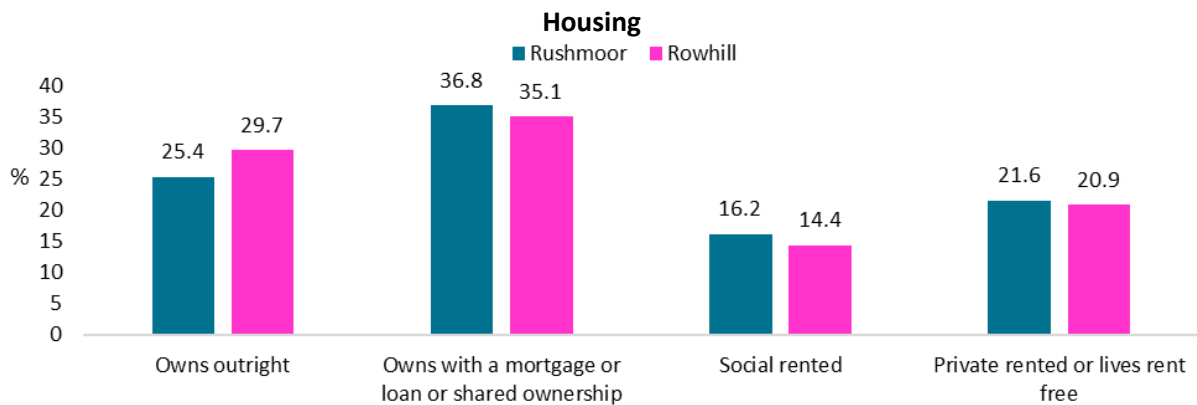
- Ethnicity:** There is not much difference between the ethnic makeup of Rowhill residents and Rushmoor as a whole.



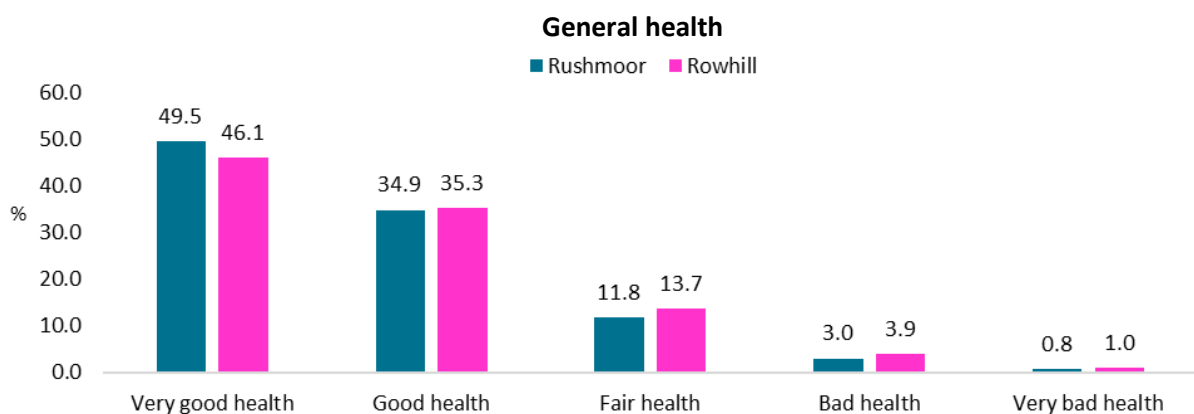
- **Religion:** A higher percentage of Rowhill residents are Christian and a lower percentage have no religion, when compared to Rushmoor as a whole.



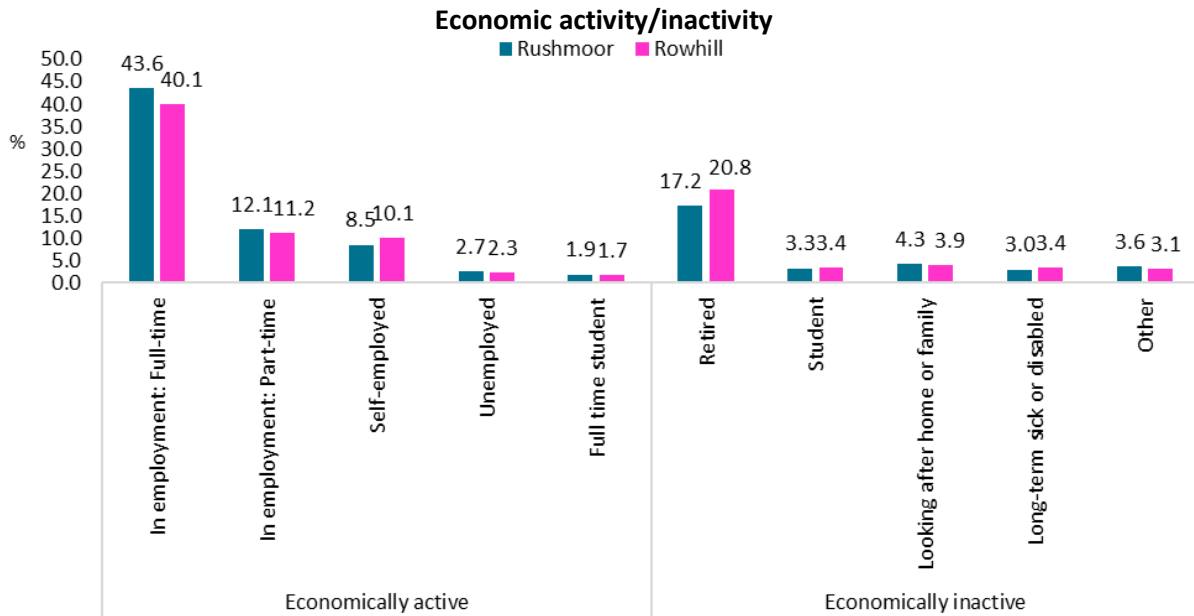
- **Housing:** A slightly higher percentage of residents in Rowhill own their homes outright, when compared to Rushmoor as a whole.



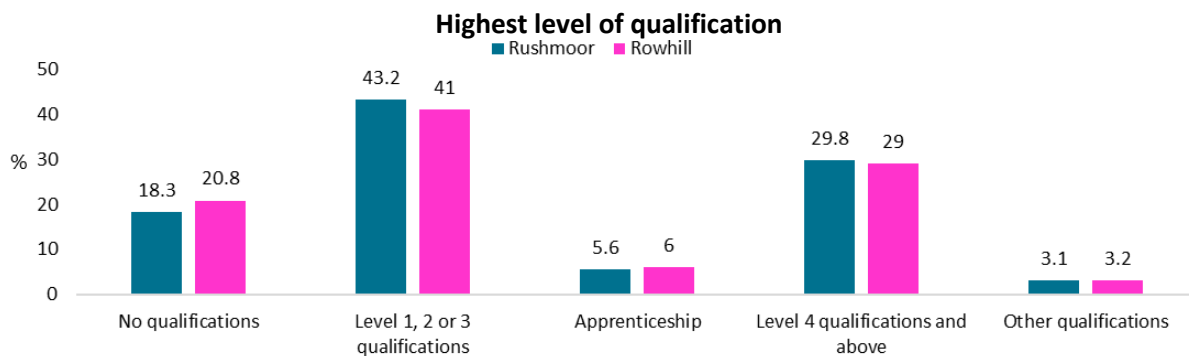
- **Health:** A slightly lower percentage of Rowhill residents reported that they were in very good health, when compared with Rushmoor as a whole.



- **Economic Activity/Inactivity:** Rowhill ward has a slightly lower percentage of full time employed residents and a slightly higher percentage of retired residents, when compared to Rushmoor as a whole.



- **Qualifications:** A slightly higher percentage of Rowhill residents have no qualifications when compared to Rushmoor as a whole.

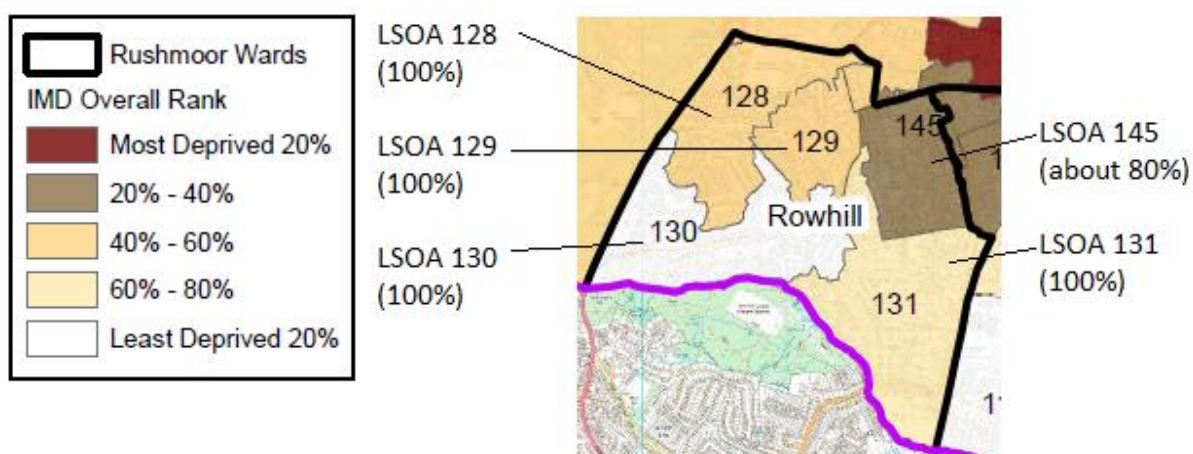


- Level 1 and entry level qualifications: 1 to 4 GCSEs grade A* to C , Any GCSEs at other grades, O levels or CSEs (any grades), 1 AS level, NVQ level 1, Foundation GNVQ, Basic or Essential Skills
- Level 2 qualifications: 5 or more GCSEs (A* to C or 9 to 4), O levels (passes), CSEs (grade 1), School Certification, 1 A level, 2 to 3 AS levels, VCEs, Intermediate or Higher Diploma, Welsh Baccalaureate Intermediate Diploma, NVQ level 2, Intermediate GNVQ, City and Guilds Craft, BTEC First or General Diploma, RSA Diploma
- Apprenticeship
- Level 3 qualifications: 2 or more A levels or VCEs, 4 or more AS levels, Higher School Certificate, Progression or Advanced Diploma, Welsh Baccalaureate Advance Diploma, NVQ level 3; Advanced GNVQ, City and Guilds Advanced Craft, ONC, OND, BTEC National, RSA Advanced Diploma
- Level 4 qualifications and above: degree (BA, BSc), higher degree (MA, PhD, PGCE), NVQ level 4 to 5, HNC, HND, RSA Higher Diploma, BTEC Higher level, professional qualifications (for example, teaching, nursing, accountancy)
- Other: vocational or work-related qualifications, other qualifications achieved in England or Wales, qualifications achieved outside England or Wales (equivalent not stated or unknown)

Deprivation breakdown

The Government's Index of Multiple Deprivation (IMD) 2019 provides a relative deprivation score for each small area in England, it covers a range of economic, social and housing issues. The overall score is calculated using data from seven domains. Most of indicator data has come from 2015 and 2016 and some of the data is from the 2011 Census. The Indices of Deprivation cover geographical areas that are called Lower-layer Super Output Area level (LSOA), of which there are 32,844 in the country. There are a total of 58 LSOAs in Rushmoor.

Unfortunately, LSOAs and the council's wards do not exactly line up. In Rowhill ward there are all or part of five LSOAs. The following map shows the number of the LSOAs in Rowhill ward and the approximate percentage of the LSOA in the ward. Each LSOA is ranked in order against all other LSOA in the country, where 1 is the most deprived and 32,844 is the least deprived.



LSOA Code	Approx % in Ward	Index of Multiple Deprivation (IMD) 2019	Income	Employment	Education, Skills and Training	Health Deprivation and Disability	Crime	Barriers to Housing and Services	Living Environment
128	100%	13793	12895	15091	10512	10946	11475	12003	21422
129	100%	13520	10891	13059	14938	12911	17415	15199	9353
130	100%	27323	27695	26997	22636	26463	24903	7370	26777
131	100%	21256	17267	26827	22082	12249	24389	7174	25739
145	80%	8964	5045	13130	14431	14082	2613	10533	15545

For comparison purposes below is the mean average results for a LSOA in Rushmoor

Average	19887	18826	21461	16538	17925	16645	14986	21641
---------	-------	-------	-------	-------	-------	-------	-------	-------

Rowhill ward has no areas of multiple deprivation (in the 20% most deprived). LSOA 145 (which is mostly in Rowhill ward but has a small part in Wellington ward) has a pocket of deprivation for the Income and Crime domains.